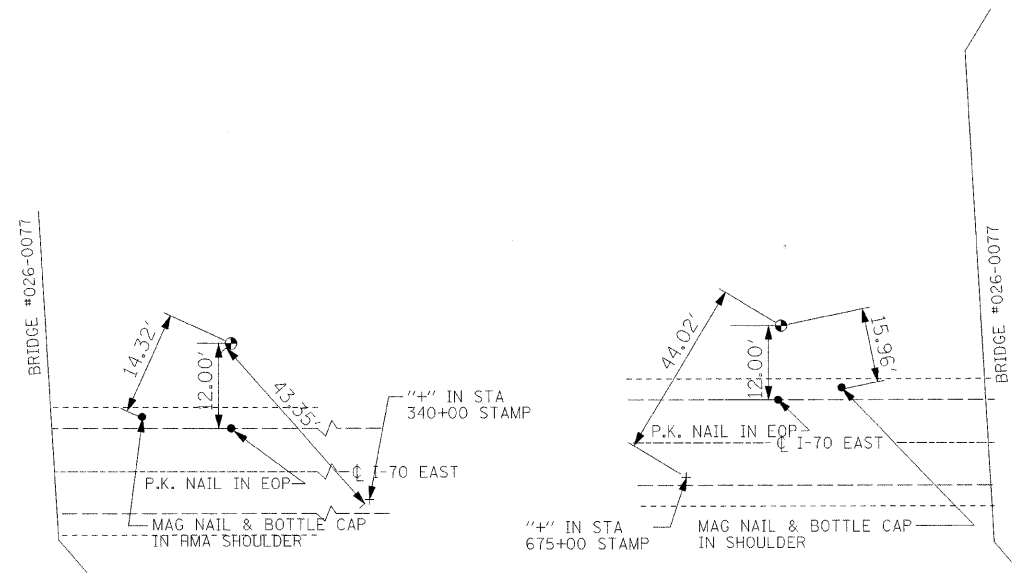
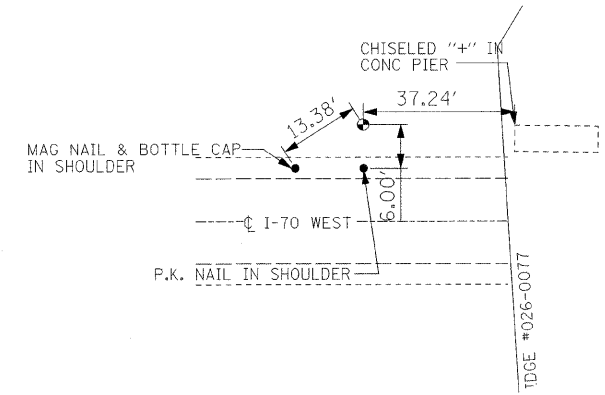


STRUCTURE 026-0077

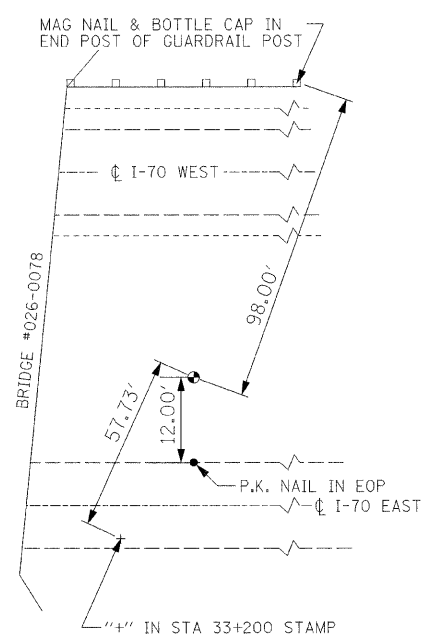


CONTROL POINT #4000
 SET 3/8" IRON PIN
 N 15000.0000
 E 15000.0000
 ELEV. 99.77'

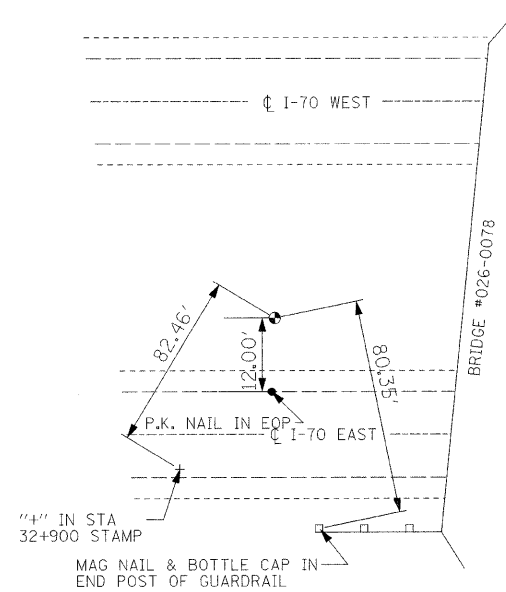
CONTROL POINT #4001
 SET 3/8" IRON PIN
 N 14596.6364
 E 14134.9840
 ELEV. 100.86'



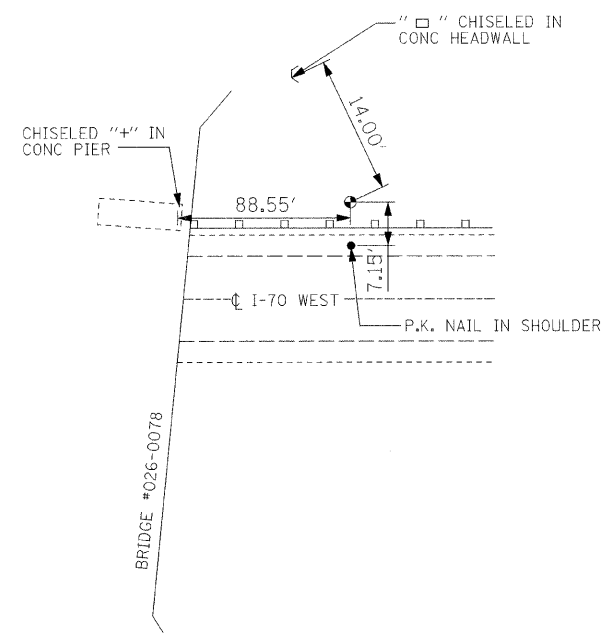
STRUCTURE 026-0078



CONTROL POINT #1200
 SET 3/8" IRON PIN ±4" DEEP
 N 50000.0000
 E 50000.0000
 ELEV. 99.97'



CONTROL POINT #1201
 SET 3/8" IRON PIN ±4" DEEP
 N 49685.6922
 E 49097.0082
 ELEV. 101.15'



FILE NAME =	USER NAME = swartzw	DESIGNED -	REVISED -
ct\pw\work\pwwdot\swartzw\dms50728\sh	8p20_74313.dgn	DRAWN -	REVISED -
	PLOT SCALE = 20.0000' / 1"	CHECKED -	REVISED -
	PLOT DATE = 1/20/2009	DATE -	REVISED -

**STATE OF ILLINOIS
 DEPARTMENT OF TRANSPORTATION**

TIE POINT DETAILS			
SCALE: NA	SHEET NO. 5 OF 7 SHEETS	STA.	TO STA.

F.A.I. RTE.	SECTION	COUNTY	TOTAL SHEETS	SHEET NO.
70	D-7 SAFETY 2009-1	FAYETTE	100	12
CONTRACT NO. 74313				
FED. ROAD DIST. NO. ILLINOIS FED. AID PROJECT				