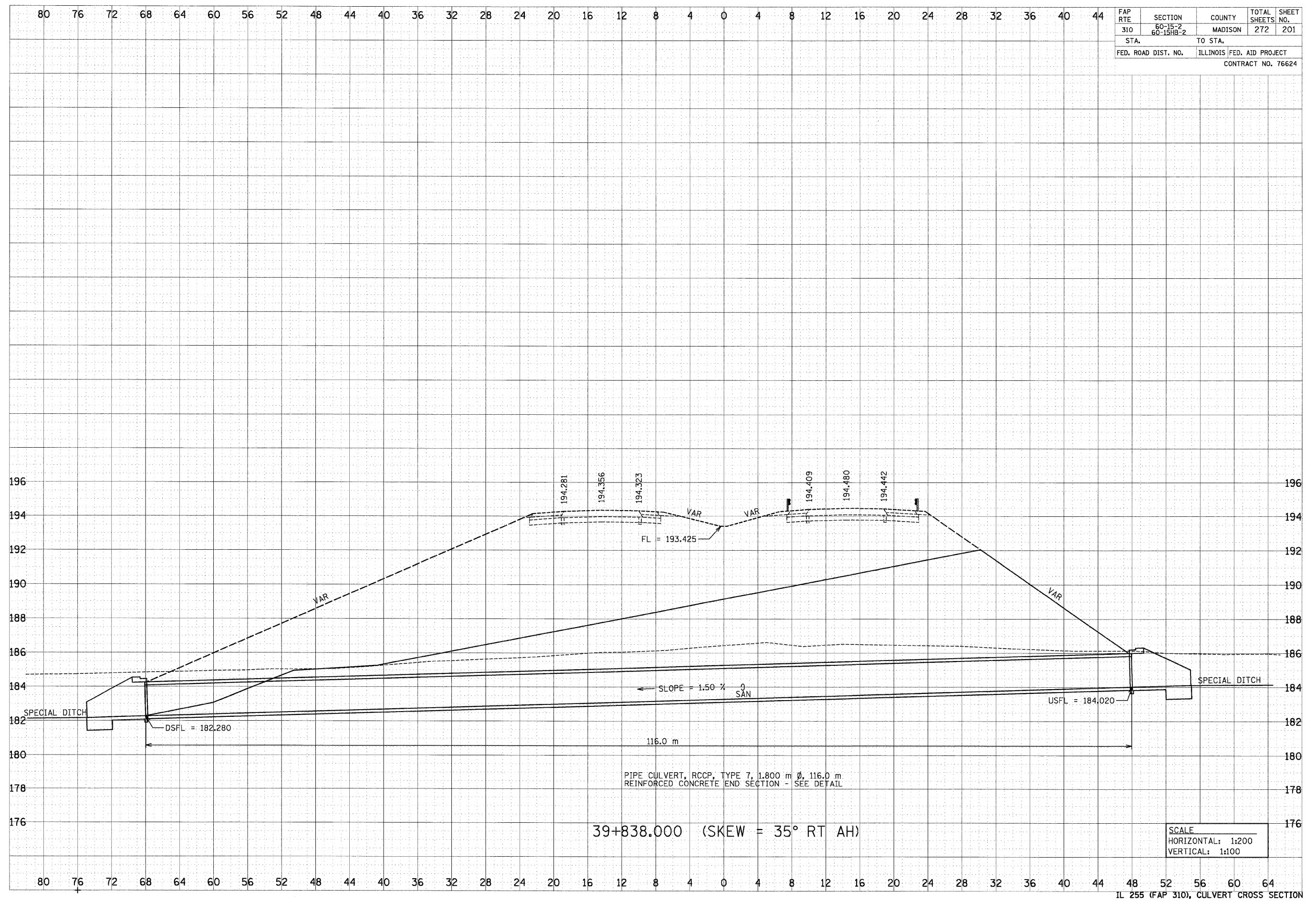


p:\007iles\000024\dl\1111\crosssections\xs-culvert-cone.dgn 12/7/2007 bgj

FINAL SURVEY	DATE
NOTE BOOK	BY
AREAS	
AREAS CHECKED	
NO.	

ORIGINAL SURVEY	DATE
NOTE BOOK	BY
AREAS	
AREAS CHECKED	
NO.	

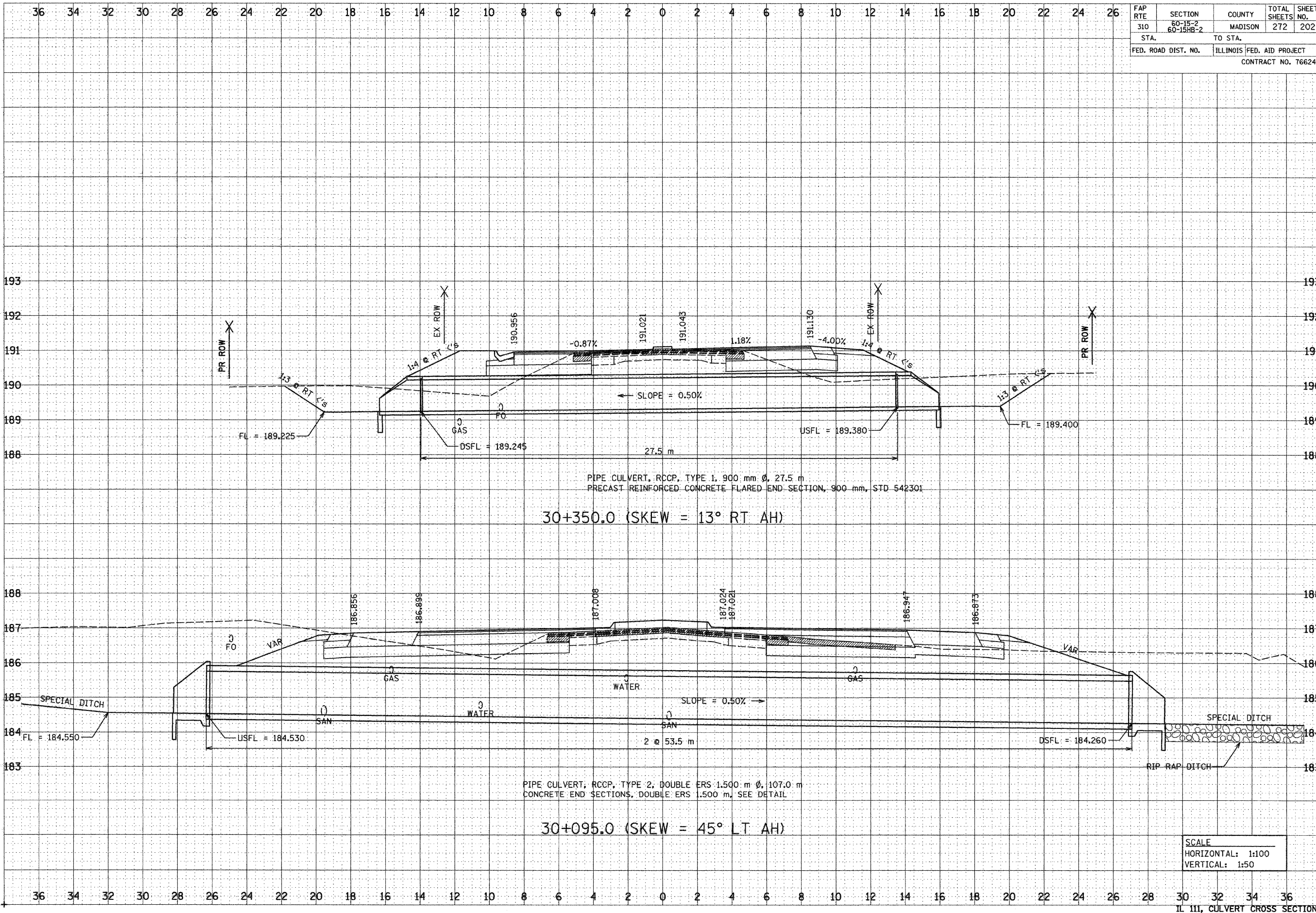
FAP RTE	SECTION	COUNTY	TOTAL SHEETS	SHEET NO.
310	60-15-2 60-15HB-2	MADISON	272	201
STA.		TO STA.		
FED. ROAD DIST. NO.		ILLINOIS FED. AID PROJECT		
CONTRACT NO. 76624				



SCALE  
HORIZONTAL: 1:200  
VERTICAL: 1:100

DATE	
BY	
ORIGINAL SURVEY	
PLOTTED	
NOTE BOOK	
AREAS CHECKED	
NO.	

DATE	
BY	
ORIGINAL SURVEY	
PLOTTED	
NOTE BOOK	
AREAS CHECKED	
NO.	



FAP RTE 310	SECTION 60-15-2 60-15HB-2	COUNTY MADISON	TOTAL SHEETS 272	SHEET NO. 203
STA.		TO STA.		
FED. ROAD DIST. NO.		ILLINOIS FED. AID PROJECT		
CONTRACT NO. 76624				

DATE	BY

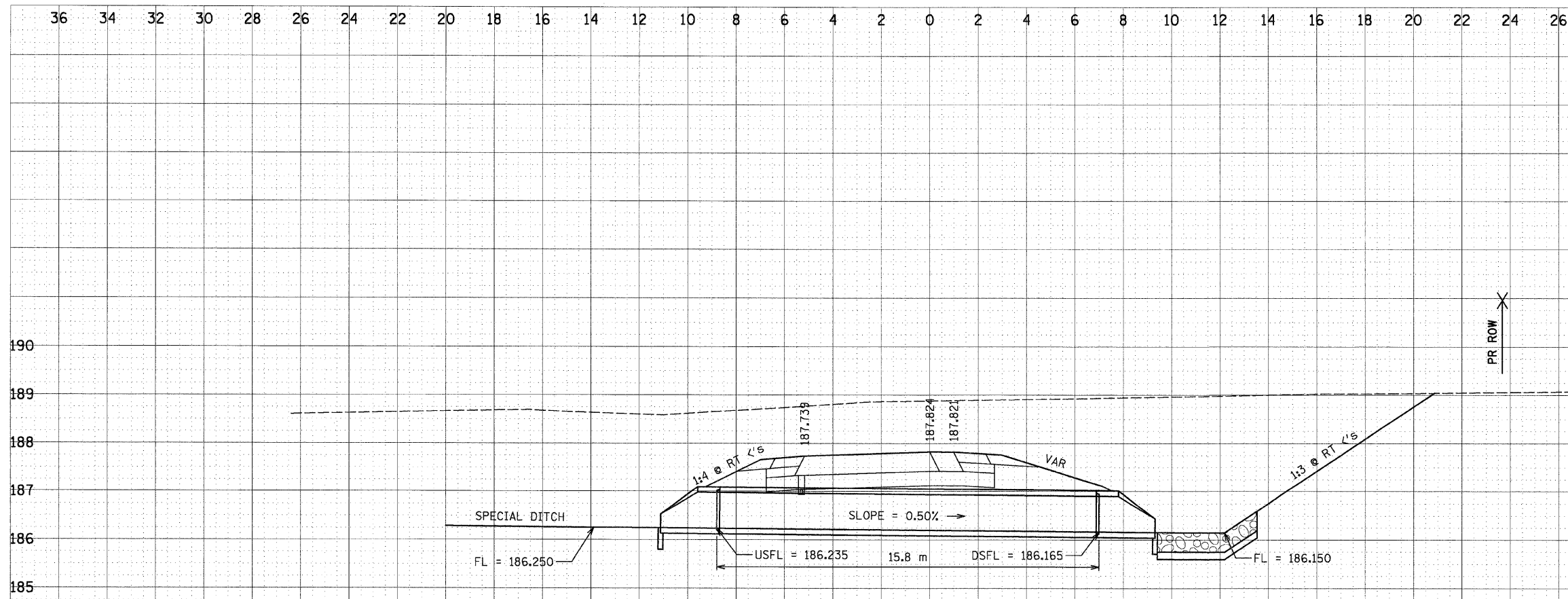
  

FINAL SURVEY	DATE

DATE	BY

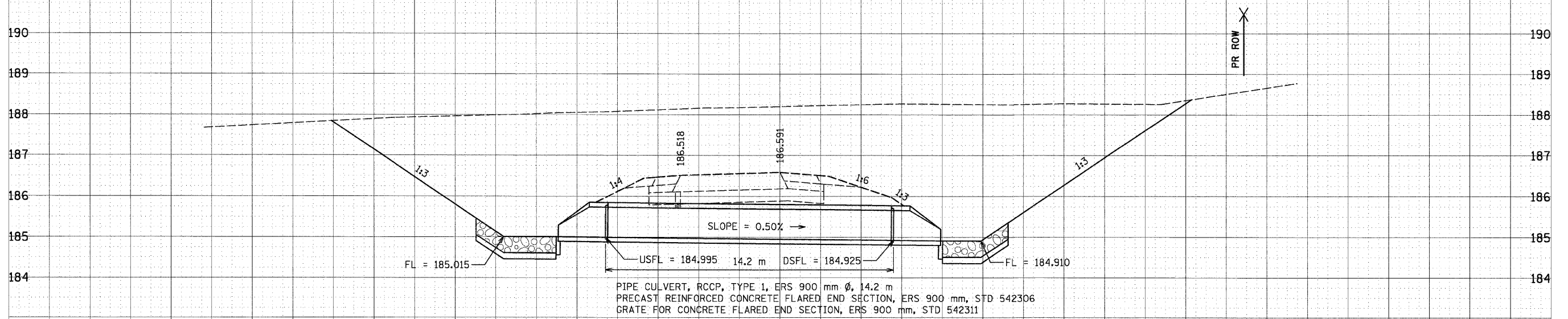
  

ORIGINAL SURVEY	DATE



PIPE CULVERT, RCCP, TYPE 1, ERS 900 mm  $\phi$ , 15.8 m  
 PRECAST REINFORCED CONCRETE ELIPTICAL FLARED END SECTION, ERS 900 mm, STD 542306  
 GRATE FOR CONCRETE FLARED END SECTION, ERS 900 mm, STD 542311

0+590.0 (RAMP C - SKEW = 15° RT AH)



PIPE CULVERT, RCCP, TYPE 1, ERS 900 mm  $\phi$ , 14.2 m  
 PRECAST REINFORCED CONCRETE FLARED END SECTION, ERS 900 mm, STD 542306  
 GRATE FOR CONCRETE FLARED END SECTION, ERS 900 mm, STD 542311

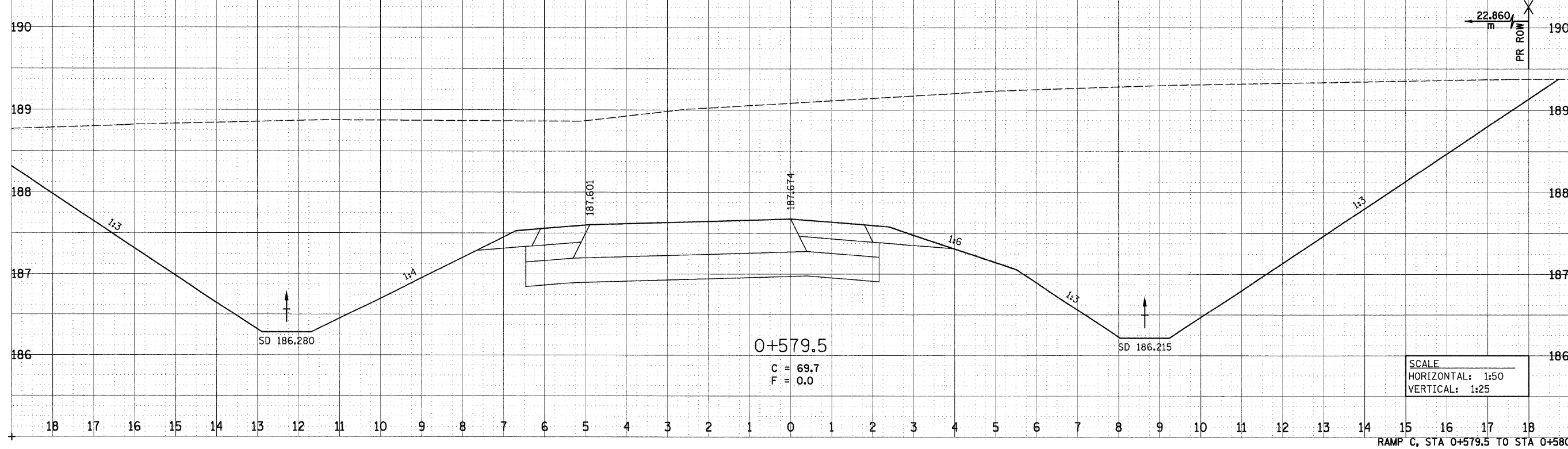
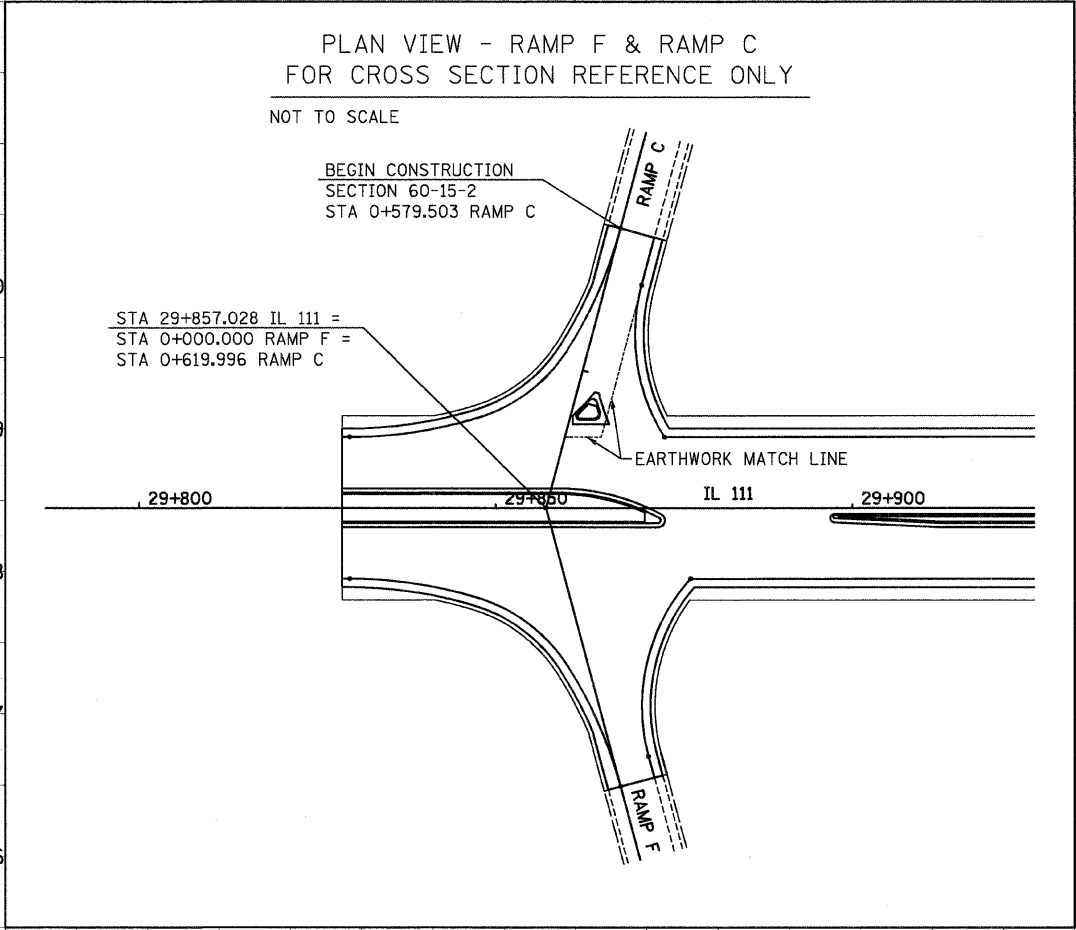
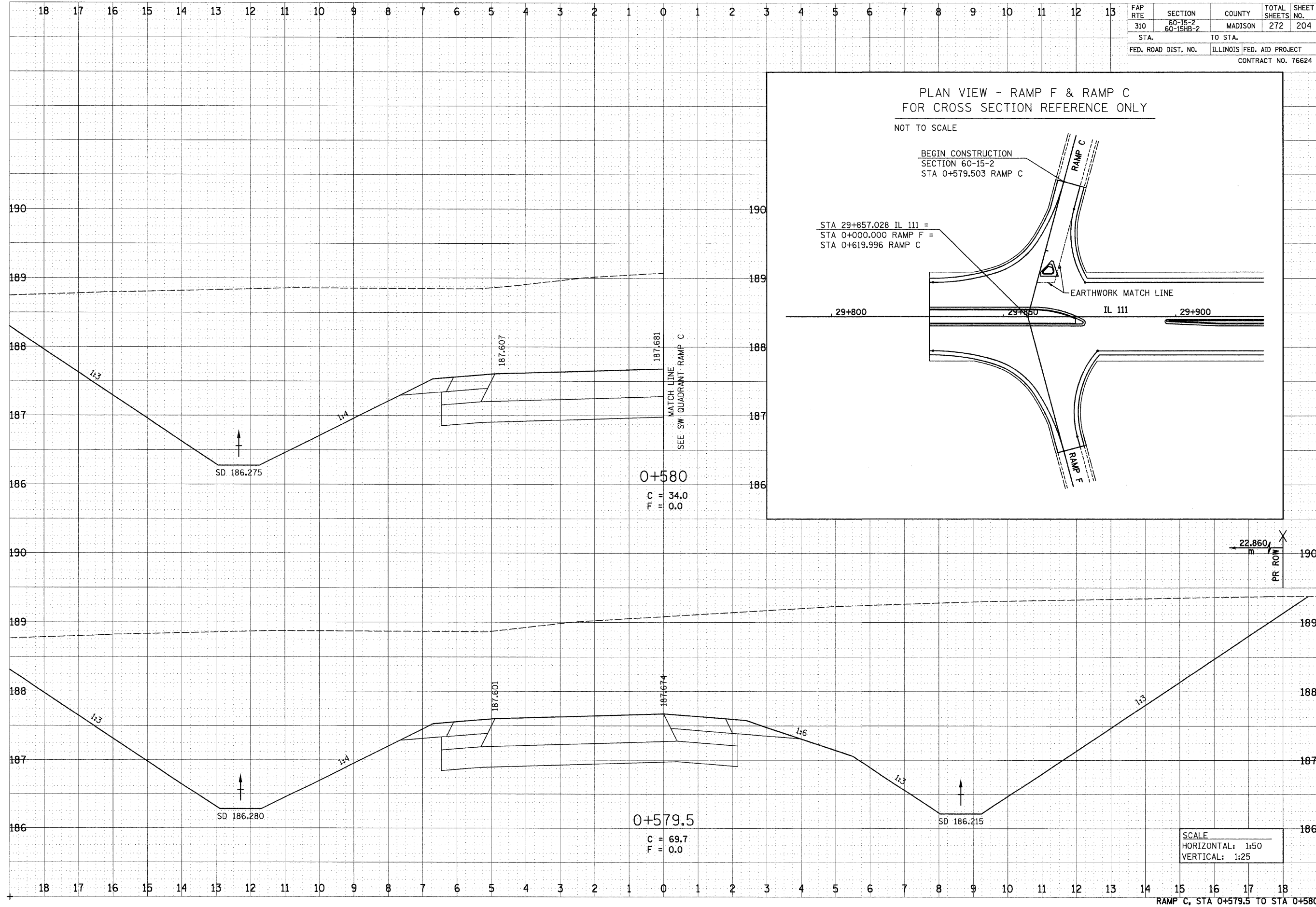
0+050.0 (RAMP D)

**SCALE**  
 HORIZONTAL: 1:100  
 VERTICAL: 1:50

FAP RTE	SECTION	COUNTY	TOTAL SHEETS	SHEET NO.
310	60-15-2 60-15HB-2	MADISON	272	204
STA.		TO STA.		
FED. ROAD DIST. NO.		ILLINOIS FED. AID PROJECT		
CONTRACT NO. 76624				

FINAL SURVEY	DATE
SURVEYED	BY
NOTE BOOK	NO.
AREAS	CHECKED
AREAS	CHECKED

ORIGINAL SURVEY	DATE
SURVEYED	BY
NOTE BOOK	NO.
AREAS	CHECKED
AREAS	CHECKED



SCALE  
HORIZONTAL: 1:50  
VERTICAL: 1:25

RAMP C, STA 0+579.5 TO STA 0+580

bgj

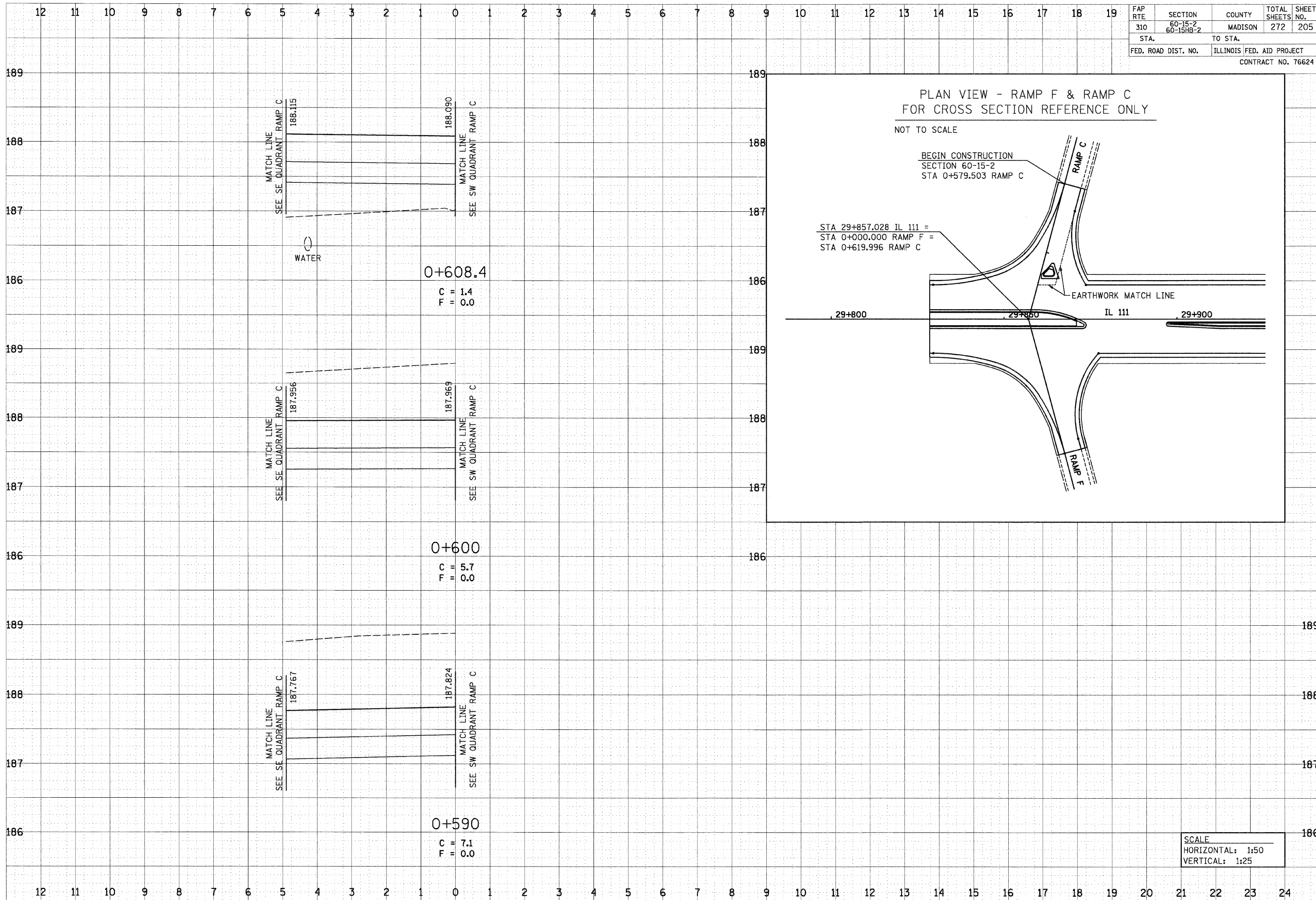
12/7/2007

p:\00files\00024\d1111\crosssections\rampc.dgn

FINAL SURVEY	DATE
BY	
NOTE BOOK	
AREAS CHECKED	
NO.	

ORIGINAL SURVEY	DATE
BY	
NOTE BOOK	
AREAS CHECKED	
NO.	

FAP RTE	SECTION	COUNTY	TOTAL SHEETS	SHEET NO.
310	60-15-2 60-15HB-2	MADISON	272	205
STA.	TO STA.			
FED. ROAD DIST. NO.	ILLINOIS FED. AID PROJECT			
CONTRACT NO. 76624				



SCALE  
 HORIZONTAL: 1:50  
 VERTICAL: 1:25

RAMP C, STA 0+590 TO STA 0+608.4

bgj

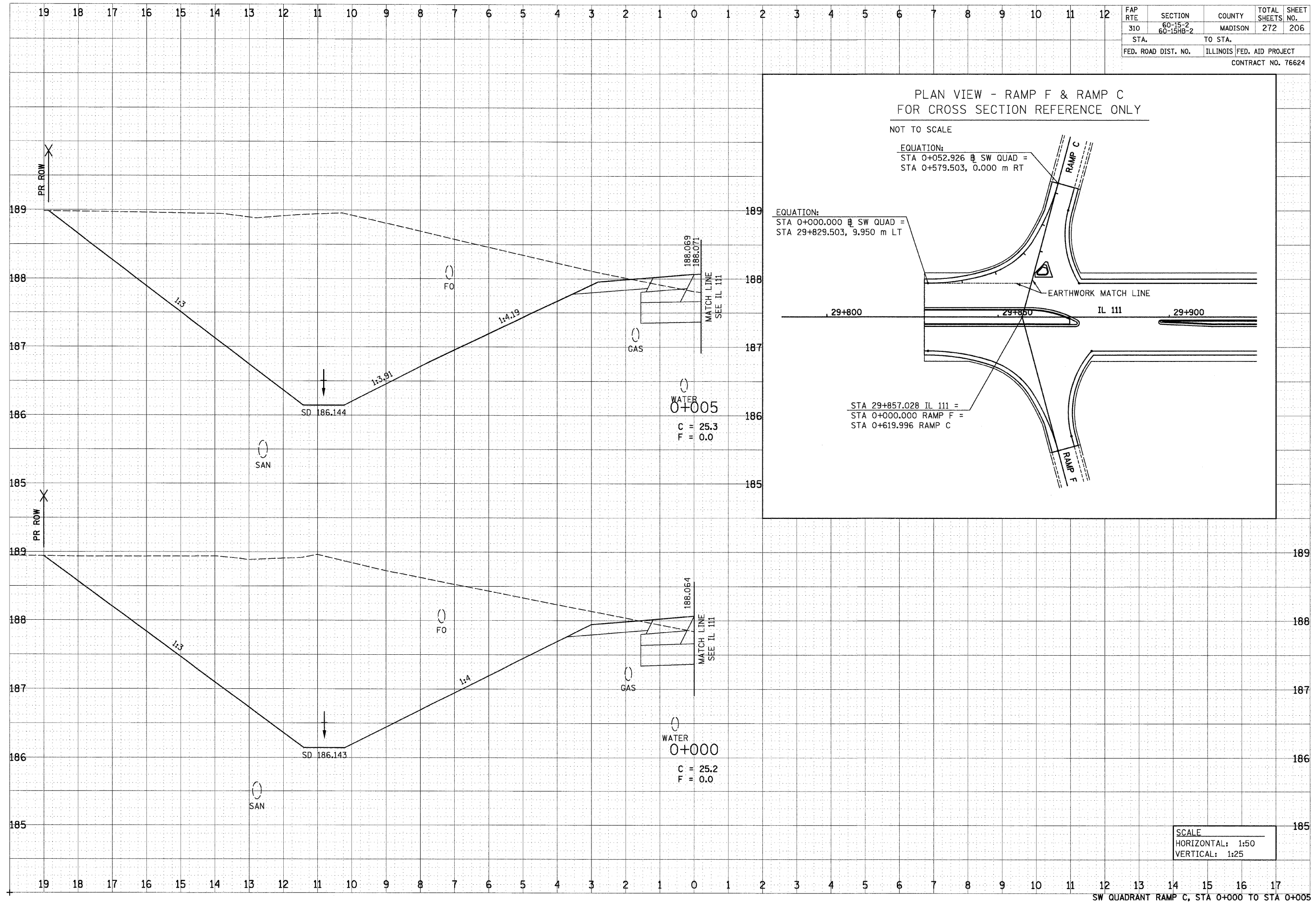
12/7/2007

p:\00f.iles\000024\dl1111\crosssections\rampc.dgn

FAP RTE	SECTION	COUNTY	TOTAL SHEETS	SHEET NO.
310	60-15-2 60-15HB-2	MADISON	272	206
STA.	TO STA.			
FED. ROAD DIST. NO.	ILLINOIS	FED. AID PROJECT	CONTRACT NO. 76624	

DATE	BY
SURVEYED	DATE
NO.	
NOTE BOOK	NO.
AREAS CHECKED	

DATE	BY
SURVEYED	DATE
NO.	
NOTE BOOK	NO.
AREAS CHECKED	

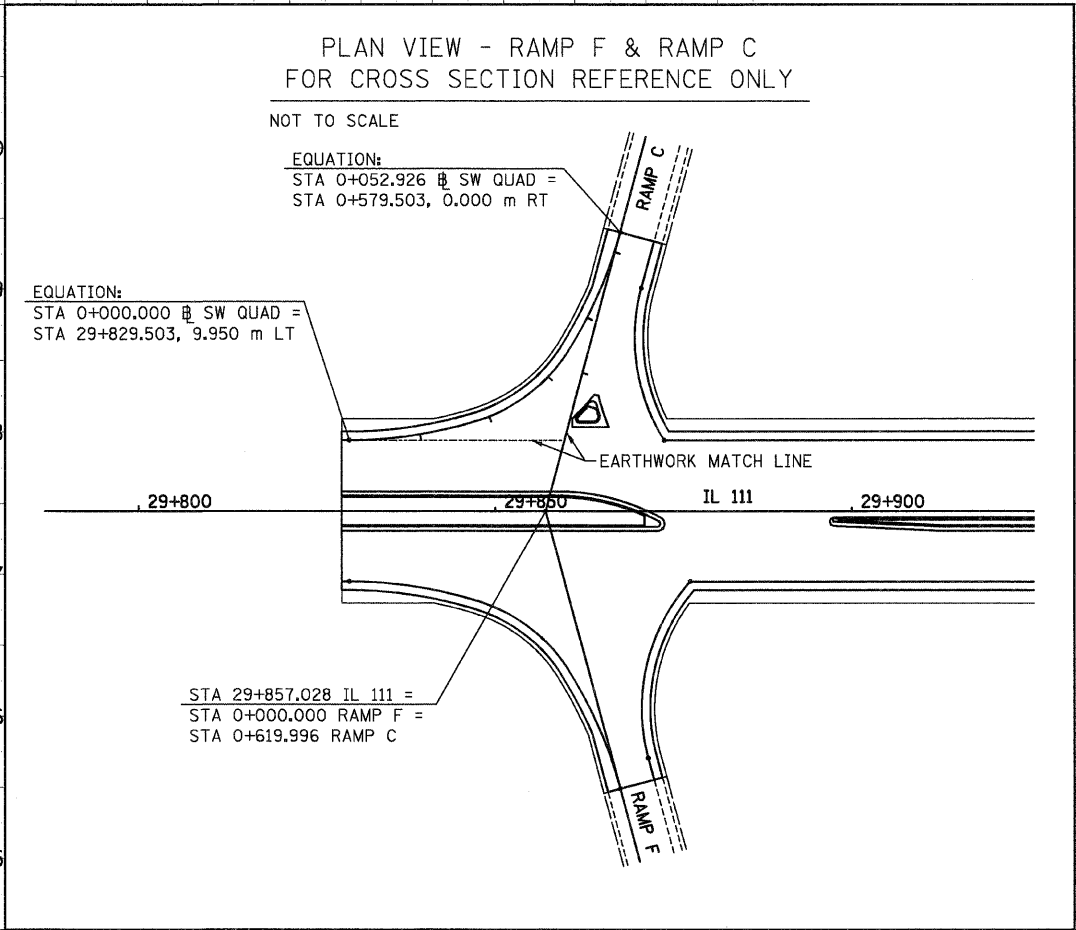
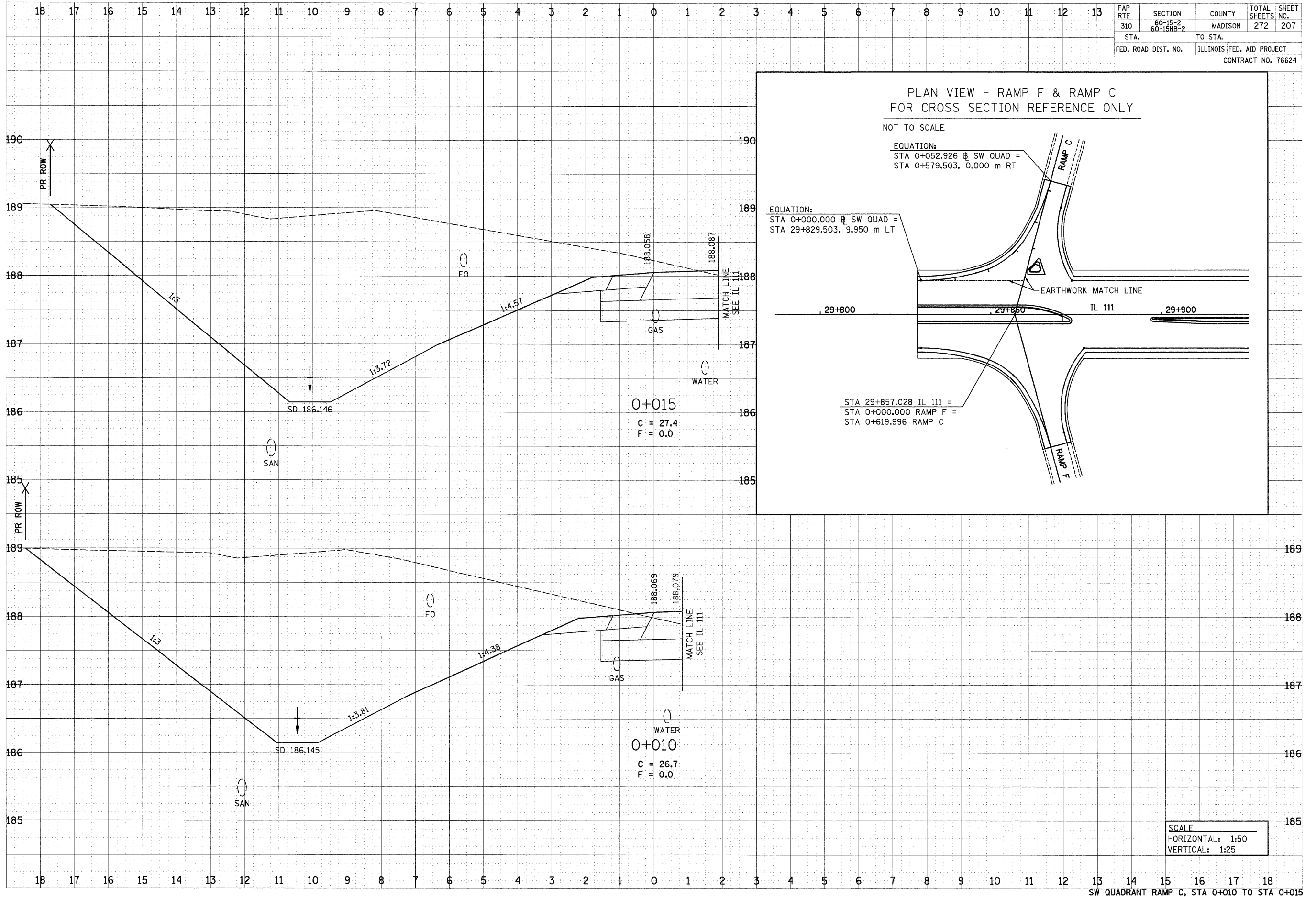


SW QUADRANT RAMP C, STA 0+000 TO STA 0+005

FAP RTE 310	SECTION 60-15-2 60-15HB-2	COUNTY MADISON	TOTAL SHEETS 272	SHEET NO. 207
STA. TO STA.		ILLINOIS FED. AID PROJECT CONTRACT NO. 76624		

DATE	
BY	
DESIGNED	
NOTED	
CHECKED	
APPROVED	
DATE	
BY	
DESIGNED	
NOTED	
CHECKED	
APPROVED	
DATE	
BY	
DESIGNED	
NOTED	
CHECKED	
APPROVED	

DATE	
BY	
DESIGNED	
NOTED	
CHECKED	
APPROVED	
DATE	
BY	
DESIGNED	
NOTED	
CHECKED	
APPROVED	
DATE	
BY	
DESIGNED	
NOTED	
CHECKED	
APPROVED	



SCALE	
HORIZONTAL:	1:50
VERTICAL:	1:25

bgj

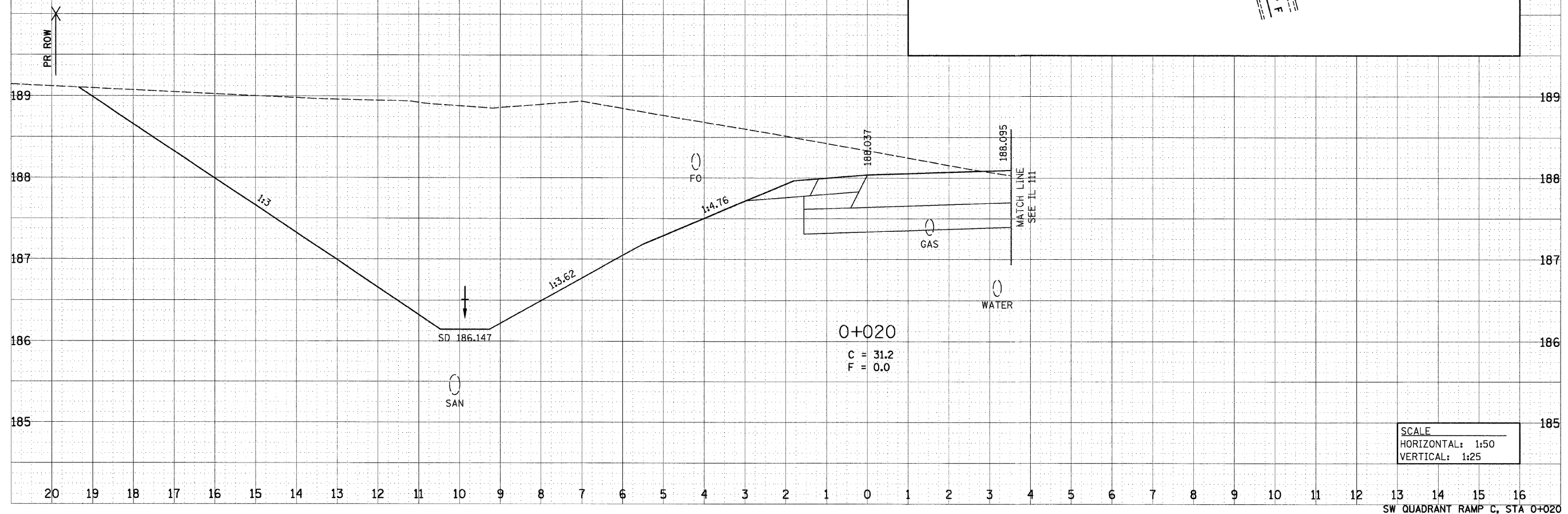
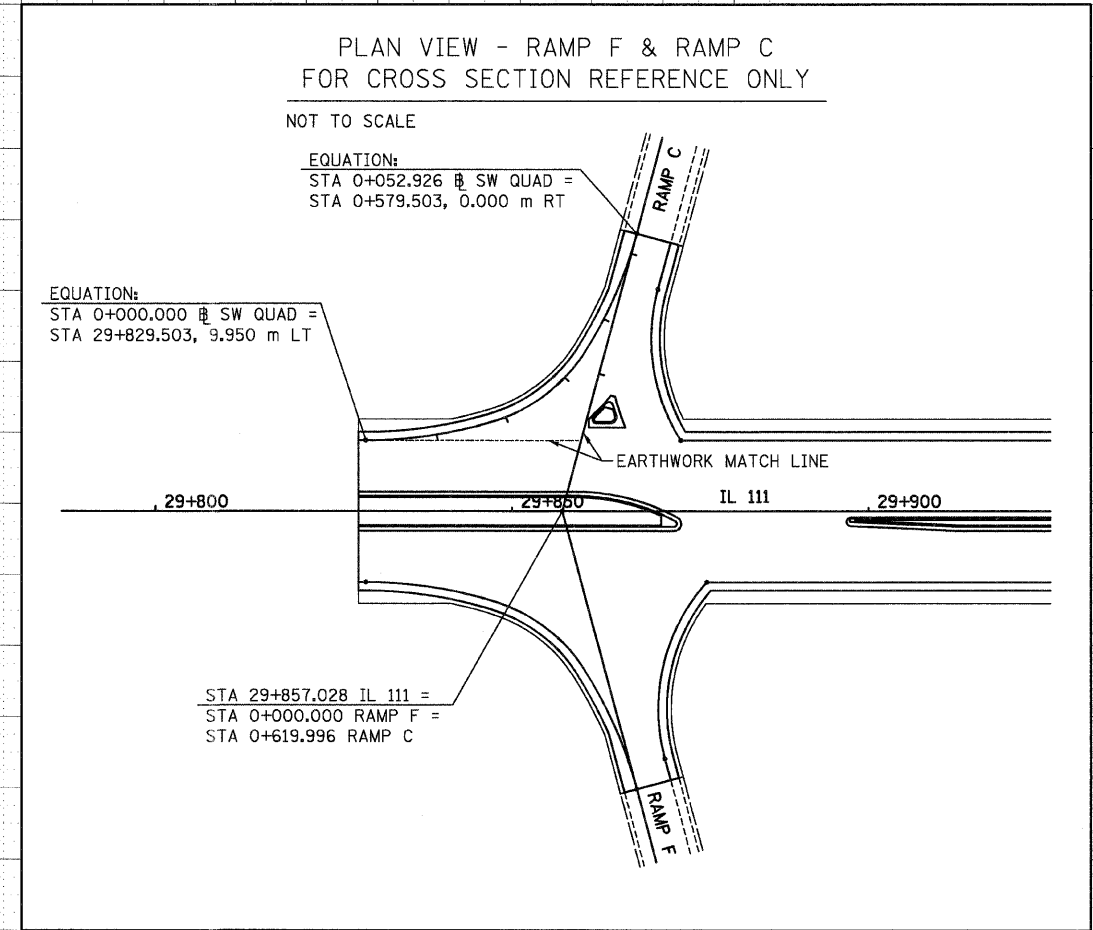
12/7/2007

p:\00f.les\000024\dl1111\crosssections\rampc.dgn

DATE	
BY	
SURVEYED	
NOTE BOOK	
TEMPLATE	
AREAS	
CHECKED	
NO.	

DATE	
BY	
ORIGINAL	
NOTE BOOK	
TEMPLATE	
AREAS	
CHECKED	
NO.	

FAP RTE	SECTION	COUNTY	TOTAL SHEETS	SHEET NO.
310	60-15-2 60-15HB-2	MADISON	272	208
STA.	TO STA.			
FED. ROAD DIST. NO.	ILLINOIS	FED. AID PROJECT	CONTRACT NO. 76624	





bgj

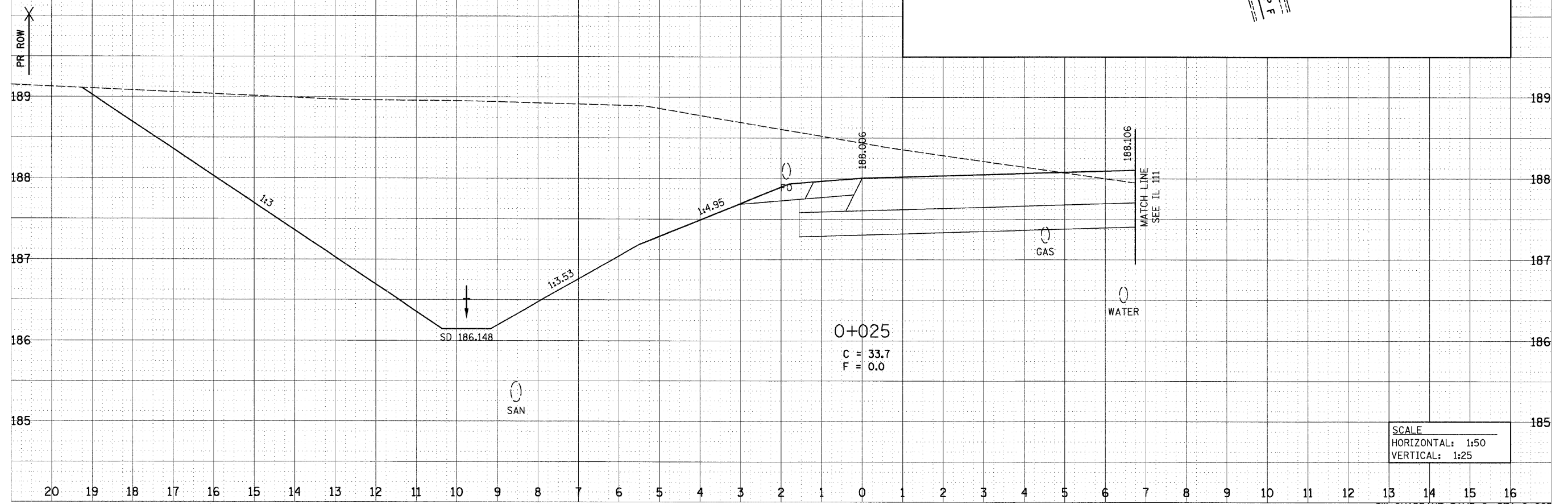
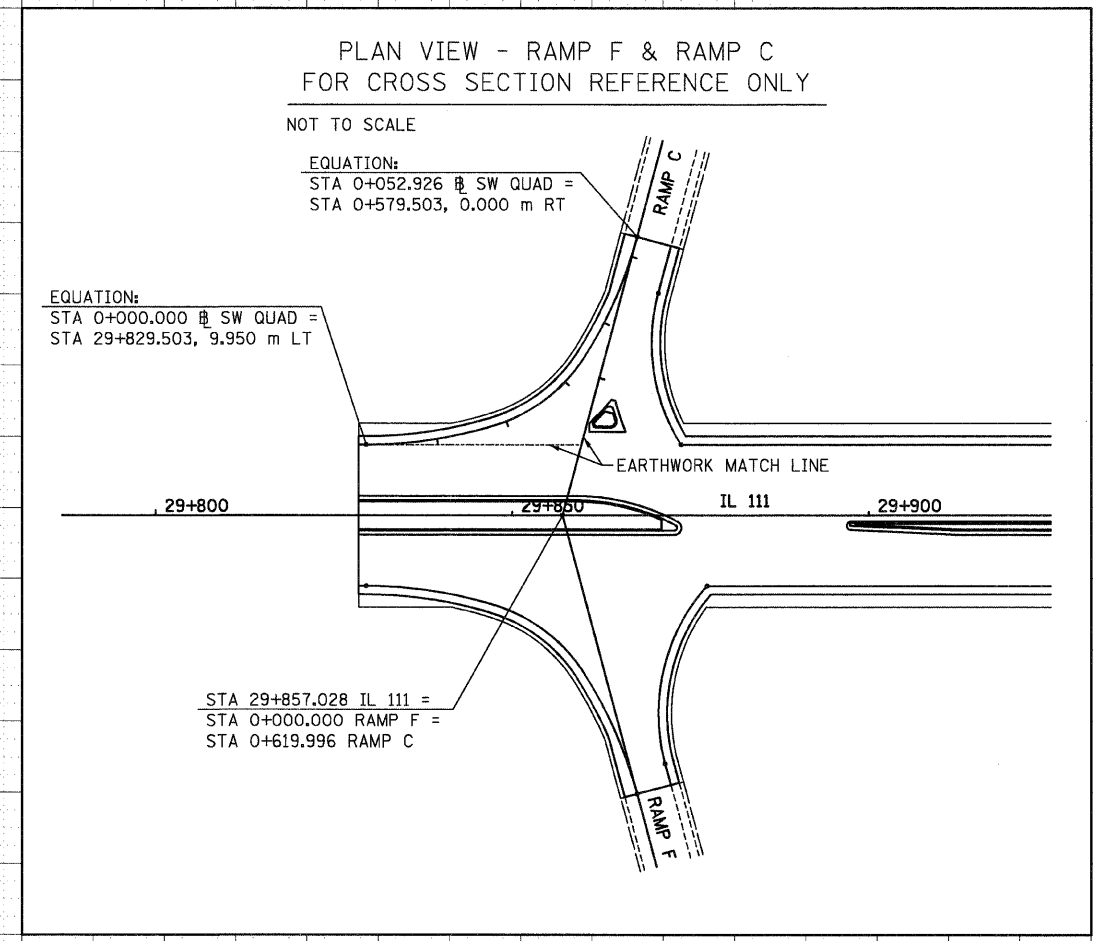
12/7/2007

p:\001\lea\000024\dl\111\crosssections\rampc.dgn

FAP RTE	SECTION	COUNTY	TOTAL SHEETS	SHEET NO.
310	60-15-2 60-15HB-2	MADISON	272	209
STA.		TO STA.		
FED. ROAD DIST. NO.		ILLINOIS FED. AID PROJECT		
CONTRACT NO. 76624				

FINAL SURVEY	DATE
SURVEYED	BY
NOTE BOOK	NO.
TEMPLATE	AREAS CHECKED
AREAS	
CHECKED	

ORIGINAL SURVEY	DATE
SURVEYED	BY
NOTE BOOK	NO.
TEMPLATE	AREAS CHECKED
AREAS	
CHECKED	



SW QUADRANT RAMP C, STA 0+025

bgj

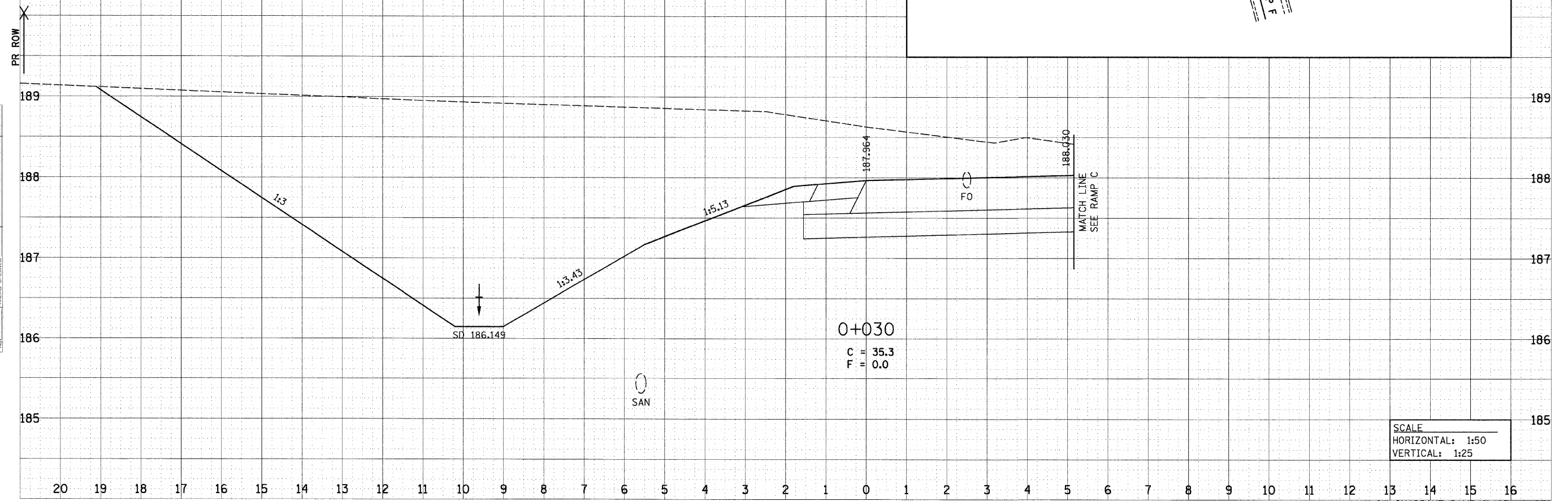
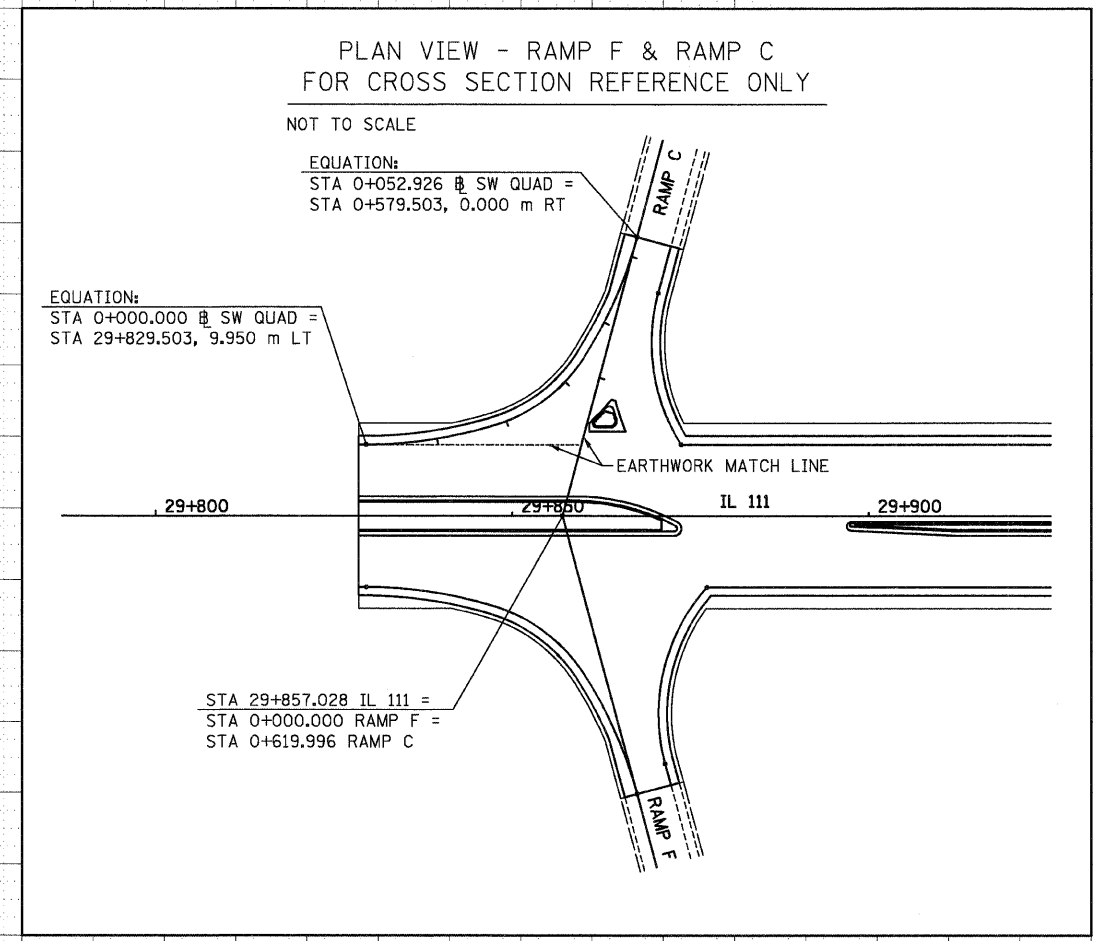
12/7/2007

p:\00files\000024\01111\crosssections\rampc.dgn

FAP RTE	SECTION	COUNTY	TOTAL SHEETS	SHEET NO.
310	60-15-2 60-15HB-2	MADISON	272	210
STA.		TO STA.		
FED. ROAD DIST. NO.		ILLINOIS FED. AID PROJECT		
CONTRACT NO. 76624				

FINAL SURVEY	DATE
SURVEYED BY	
NOTE BOOK NO.	
TEMPLATE AREAS	
CHECKED	

ORIGINAL SURVEY	DATE
SURVEYED BY	
NOTE BOOK NO.	
TEMPLATE AREAS	
CHECKED	



SCALE  
HORIZONTAL: 1:50  
VERTICAL: 1:25

SW QUADRANT RAMP C, STA 0+030

FAP RTE	SECTION	COUNTY	TOTAL SHEETS	SHEET NO.
310	60-15-2 60-15HB-2	MADISON	272	211
STA.		TO STA.		
FED. ROAD DIST. NO.		ILLINOIS FED. AID PROJECT		
CONTRACT NO. 76624				

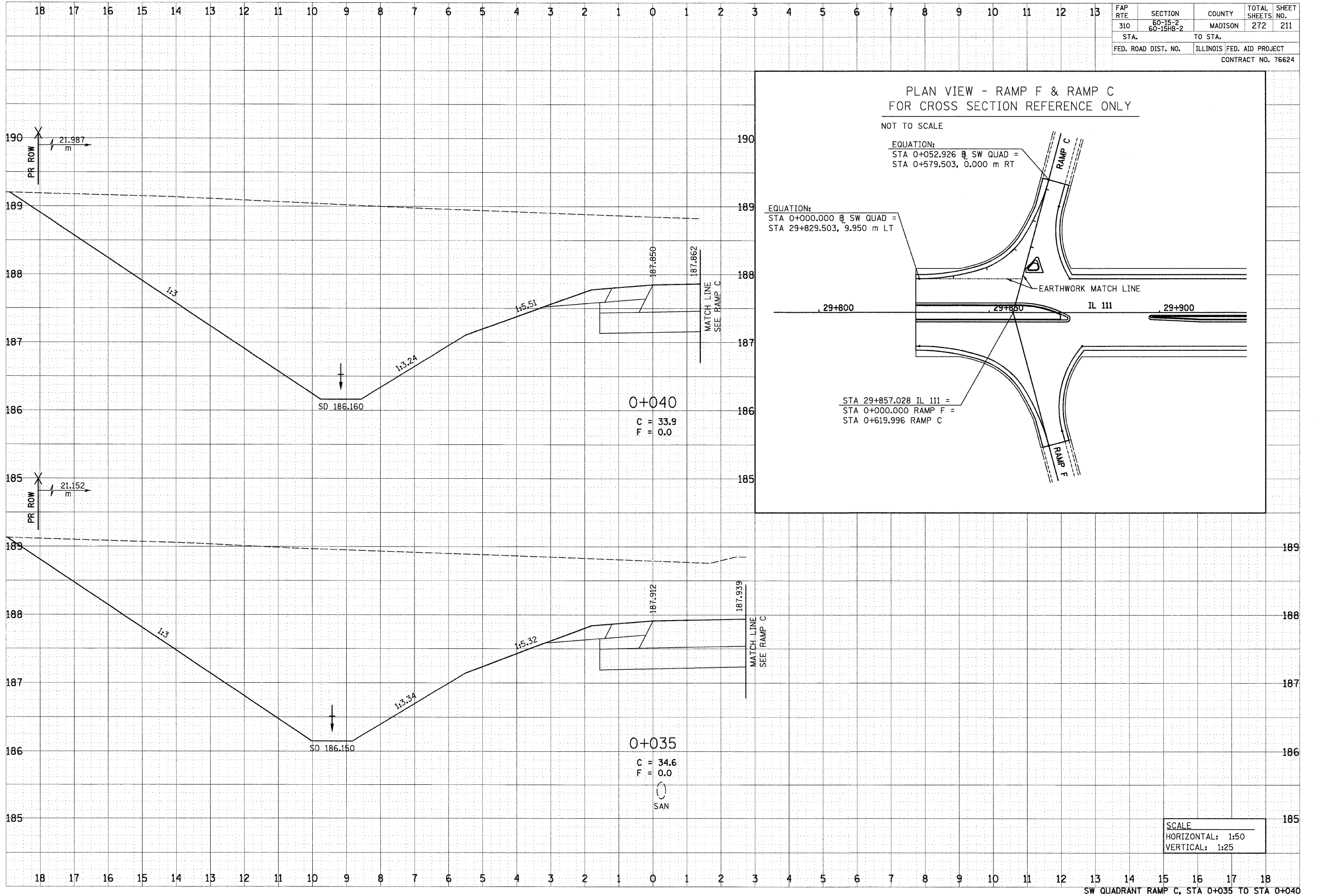
DATE	BY

SURVEYED BY \_\_\_\_\_  
 SURVEYED BY \_\_\_\_\_  
 NOTE BOOK NO. \_\_\_\_\_  
 TEMPLATE \_\_\_\_\_  
 AREAS CHECKED \_\_\_\_\_  
 AREAS CHECKED \_\_\_\_\_

p:\00files\000024\dl111\crosssections\rampc.dgn

DATE	BY

SURVEYED BY \_\_\_\_\_  
 SURVEYED BY \_\_\_\_\_  
 NOTE BOOK NO. \_\_\_\_\_  
 TEMPLATE \_\_\_\_\_  
 AREAS CHECKED \_\_\_\_\_  
 AREAS CHECKED \_\_\_\_\_



bgj

12/7/2007

bgj

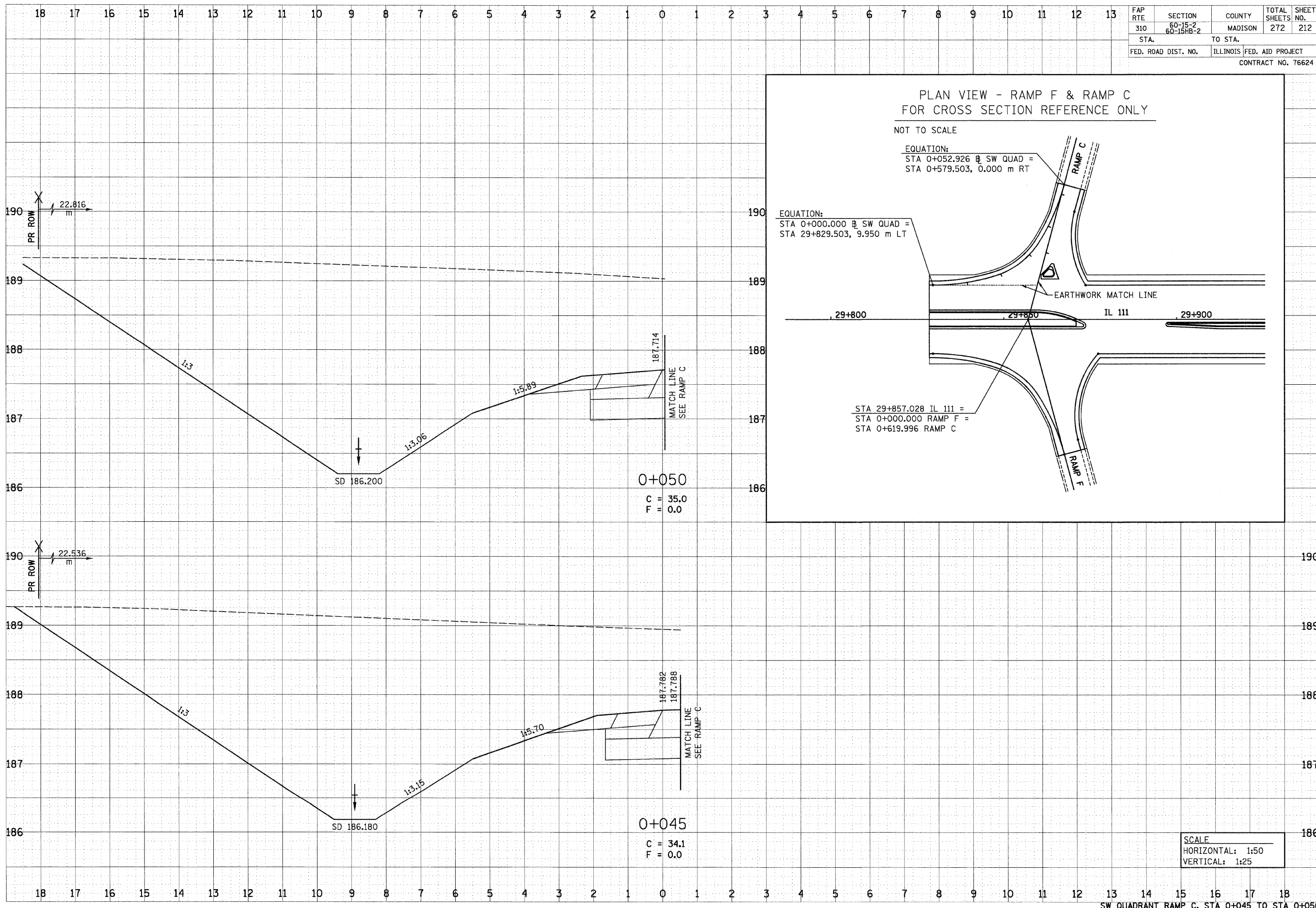
12/7/2007

p:\00files\002024\dl\1111\crossections\rampc.dgn

DATE	
BY	
SURVEYED	
TEMPLATE	
NOTED BOOK	
AREAS CHECKED	
NO.	

DATE	
BY	
SURVEYED	
TEMPLATE	
NOTED BOOK	
AREAS CHECKED	
NO.	

FAP RTE 310	SECTION 60-15-2 60-15HB-2	COUNTY MADISON	TOTAL SHEETS 272	SHEET NO. 212
STA.		TO STA.		
FED. ROAD DIST. NO.		ILLINOIS FED. AID PROJECT		
CONTRACT NO. 76624				



SCALE  
 HORIZONTAL: 1:50  
 VERTICAL: 1:25

SW QUADRANT RAMP C, STA 0+045 TO STA 0+050

bgj

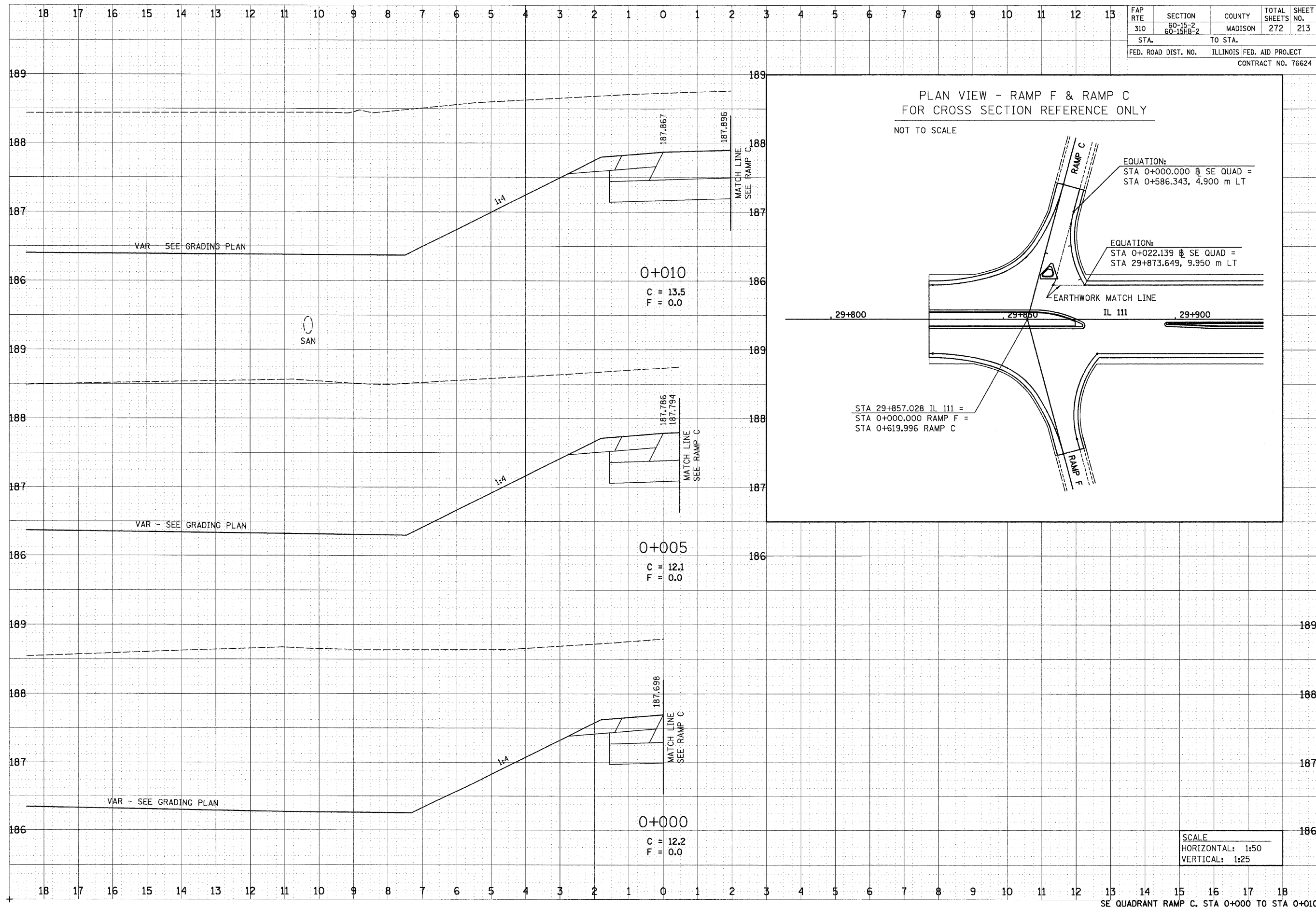
12/7/2007

p:\00f\_1es\000024\di\1111\crosssections\rampc.dgn

FAP RTE	SECTION	COUNTY	TOTAL SHEETS	SHEET NO.
310	60-15-2 60-15HB-2	MADISON	272	213
STA.	TO STA.			
FED. ROAD DIST. NO.	ILLINOIS	FED. AID PROJECT		
CONTRACT NO. 76624				

DATE	
BY	
FINAL SURVEY	
NOTE BOOK	
AREAS CHECKED	

DATE	
BY	
ORIGINAL SURVEY	
NOTE BOOK	
AREAS CHECKED	



SE QUADRANT RAMP C, STA 0+000 TO STA 0+010

bgj

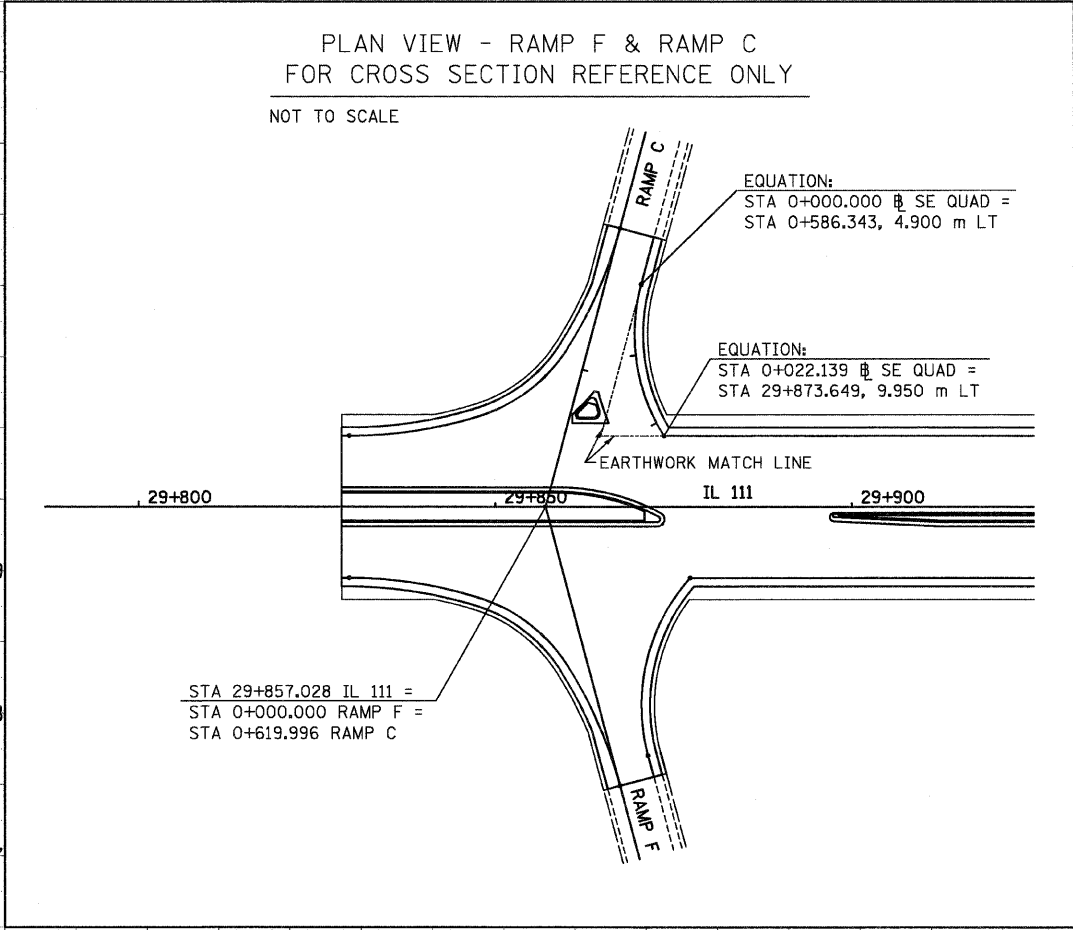
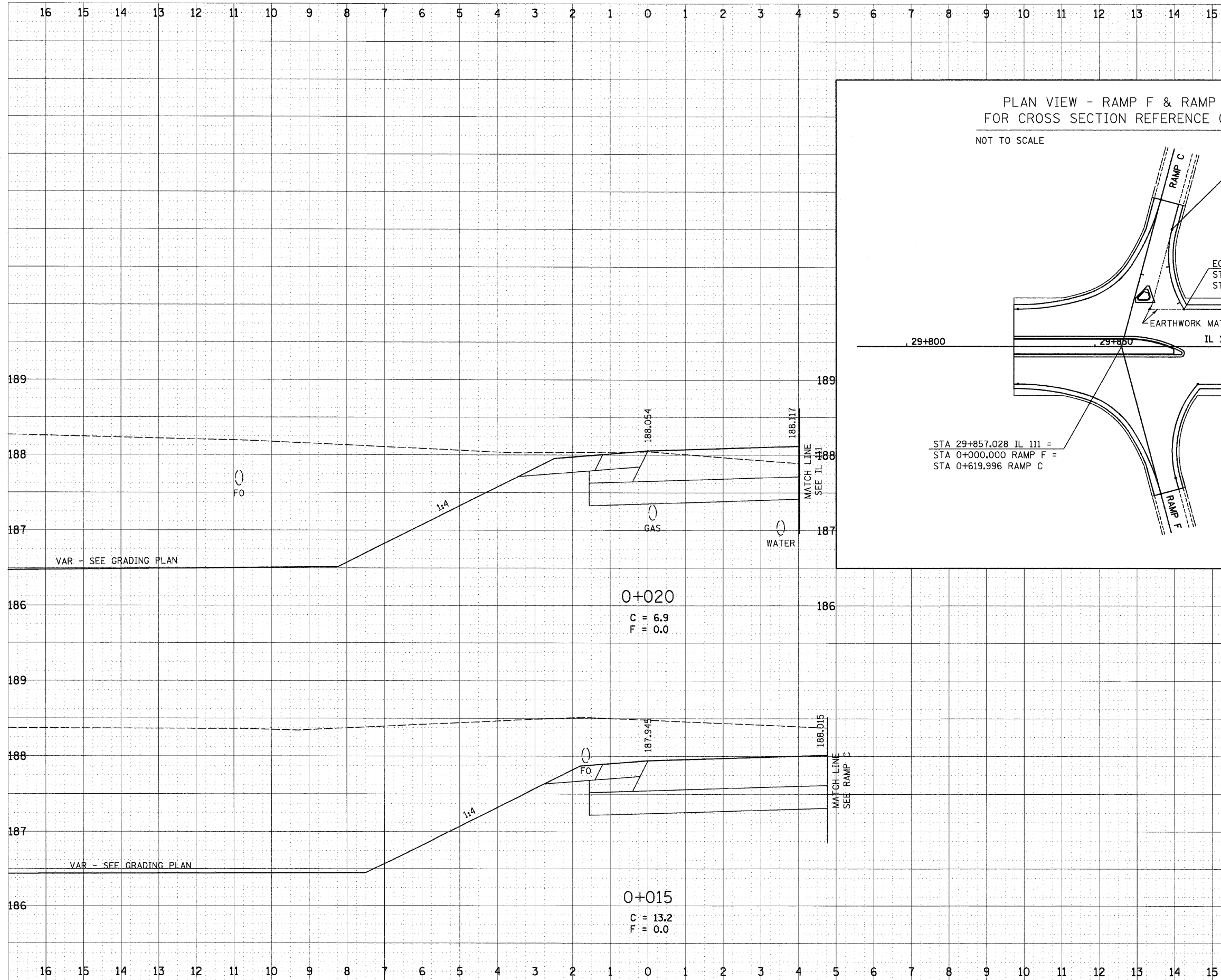
12/7/2007

p:\00files\00024\d1111\crosssections\rampc.dgn

FAP RTE	SECTION	COUNTY	TOTAL SHEETS	SHEET NO.
310	60-15-2 60-15HB-2	MADISON	272	214
STA.		TO STA.		
FED. ROAD DIST. NO.		ILLINOIS FED. AID PROJECT		
CONTRACT NO. 76624				

DATE	
BY	
NO.	
NO.	
NO.	
NO.	
NO.	
NO.	
NO.	
NO.	
NO.	
NO.	
NO.	

DATE	
BY	
NO.	
NO.	
NO.	
NO.	
NO.	
NO.	
NO.	
NO.	
NO.	
NO.	
NO.	



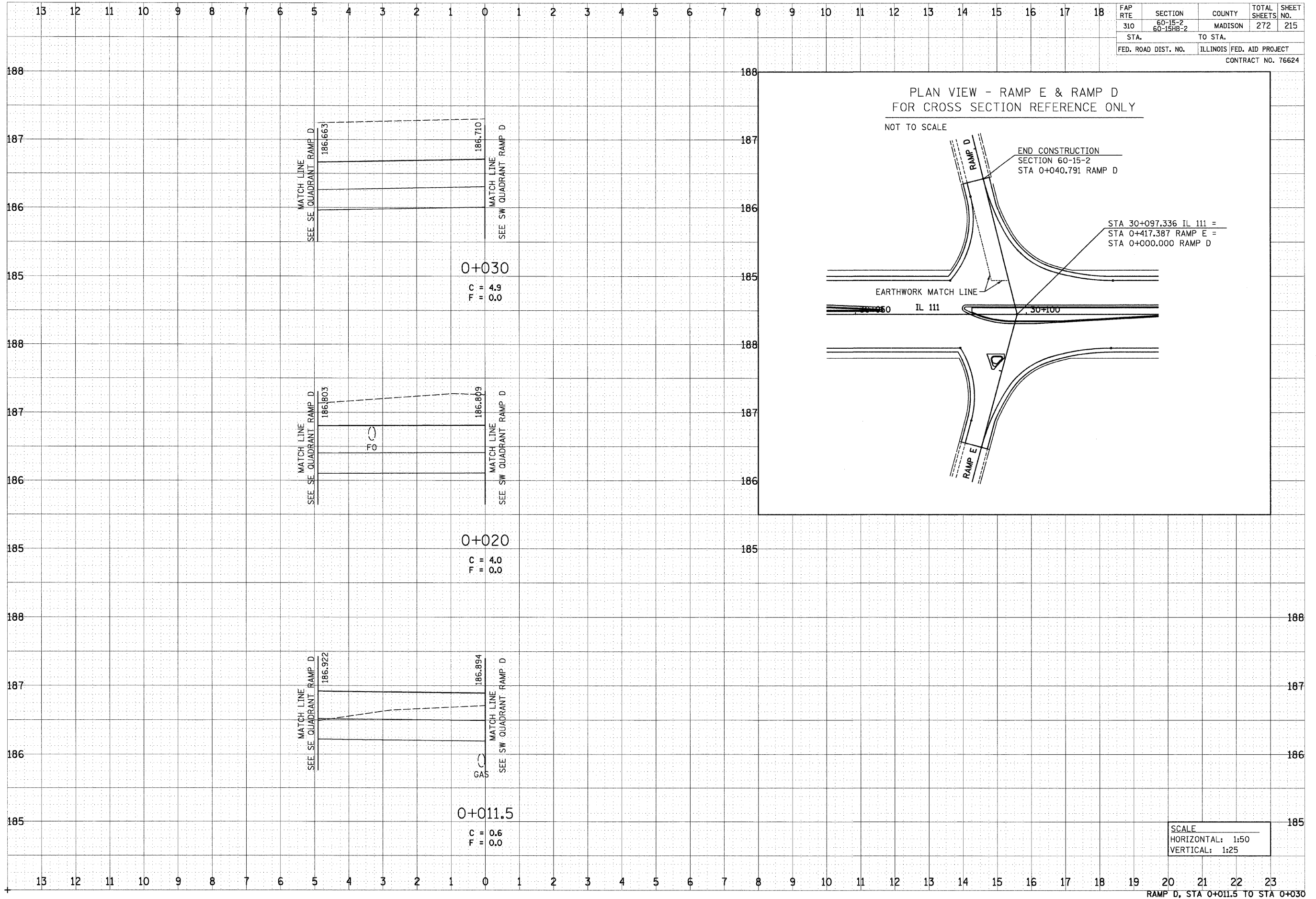
SCALE  
HORIZONTAL: 1:50  
VERTICAL: 1:25

SE QUADRANT RAMP C, STA 0+015 TO STA 0+020

DATE	
BY	
FINAL SURVEY	
NOTED BOOK	
TEMPLATE	
AREAS	
CHECKED	

DATE	
BY	
ORIGINAL SURVEY	
NOTED BOOK	
TEMPLATE	
AREAS	
CHECKED	

FAP RTE	SECTION	COUNTY	TOTAL SHEETS	SHEET NO.
310	60-15-2 60-15HB-2	MADISON	272	215
STA.	TO STA.			
FED. ROAD DIST. NO.	ILLINOIS FED. AID PROJECT			
CONTRACT NO. 76624				



bgj

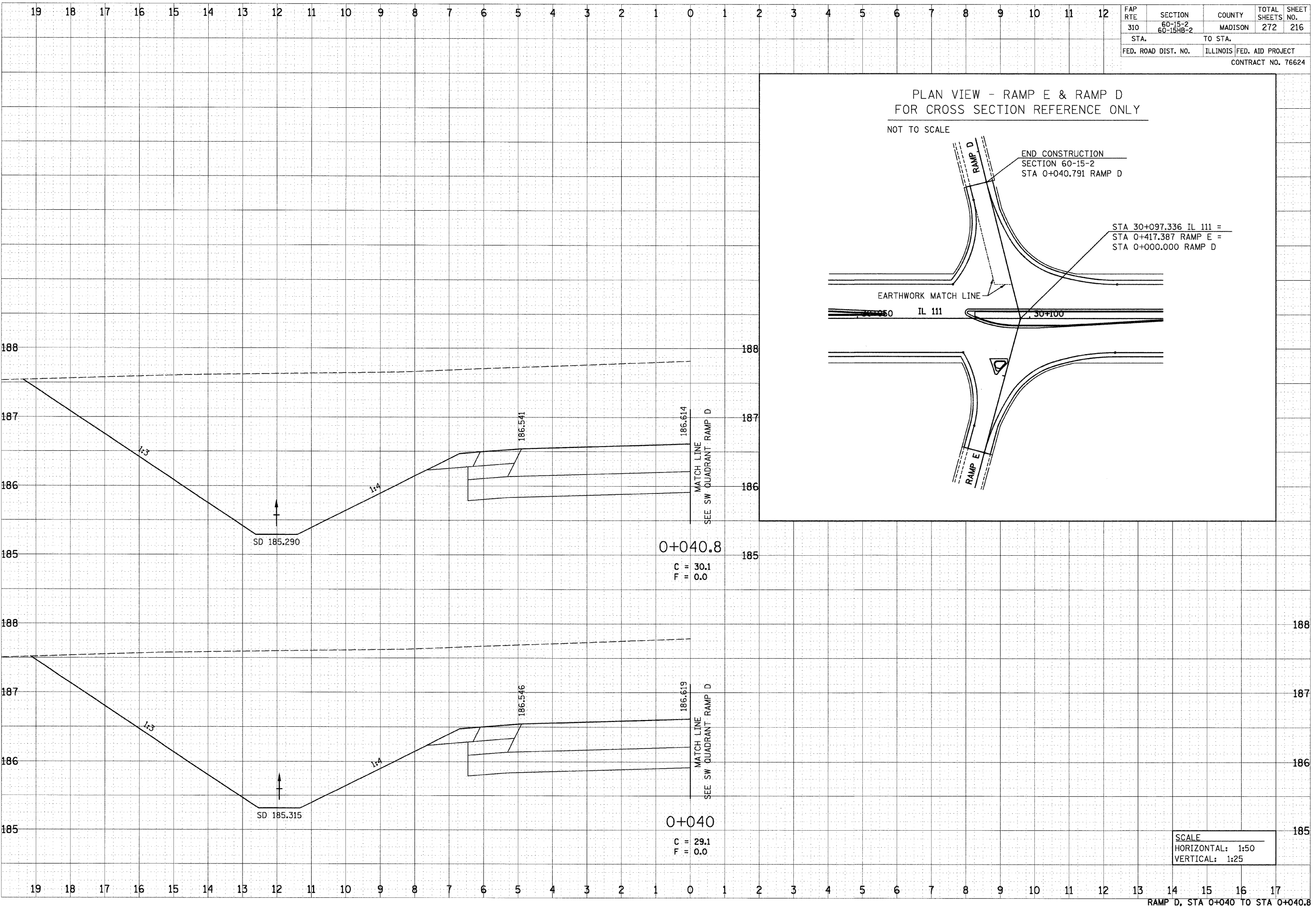
12/7/2007

p:\00f.iles\00024\dl1111\crosssections\ampdp.dgn

FINAL SURVEY	DATE
BY	
REVIEWED	
NOTE BOOK	
AREAS CHECKED	
NO.	

ORIGINAL SURVEY	DATE
BY	
REVIEWED	
NOTE BOOK	
AREAS CHECKED	
NO.	

FAP RTE	SECTION	COUNTY	TOTAL SHEETS	SHEET NO.
310	60-15-2 60-15HB-2	MADISON	272	216
STA.	TO STA.			
FED. ROAD DIST. NO.	ILLINOIS	FED. AID PROJECT		
CONTRACT NO. 76624				



RAMP D, STA 0+040 TO STA 0+040.8



bgj

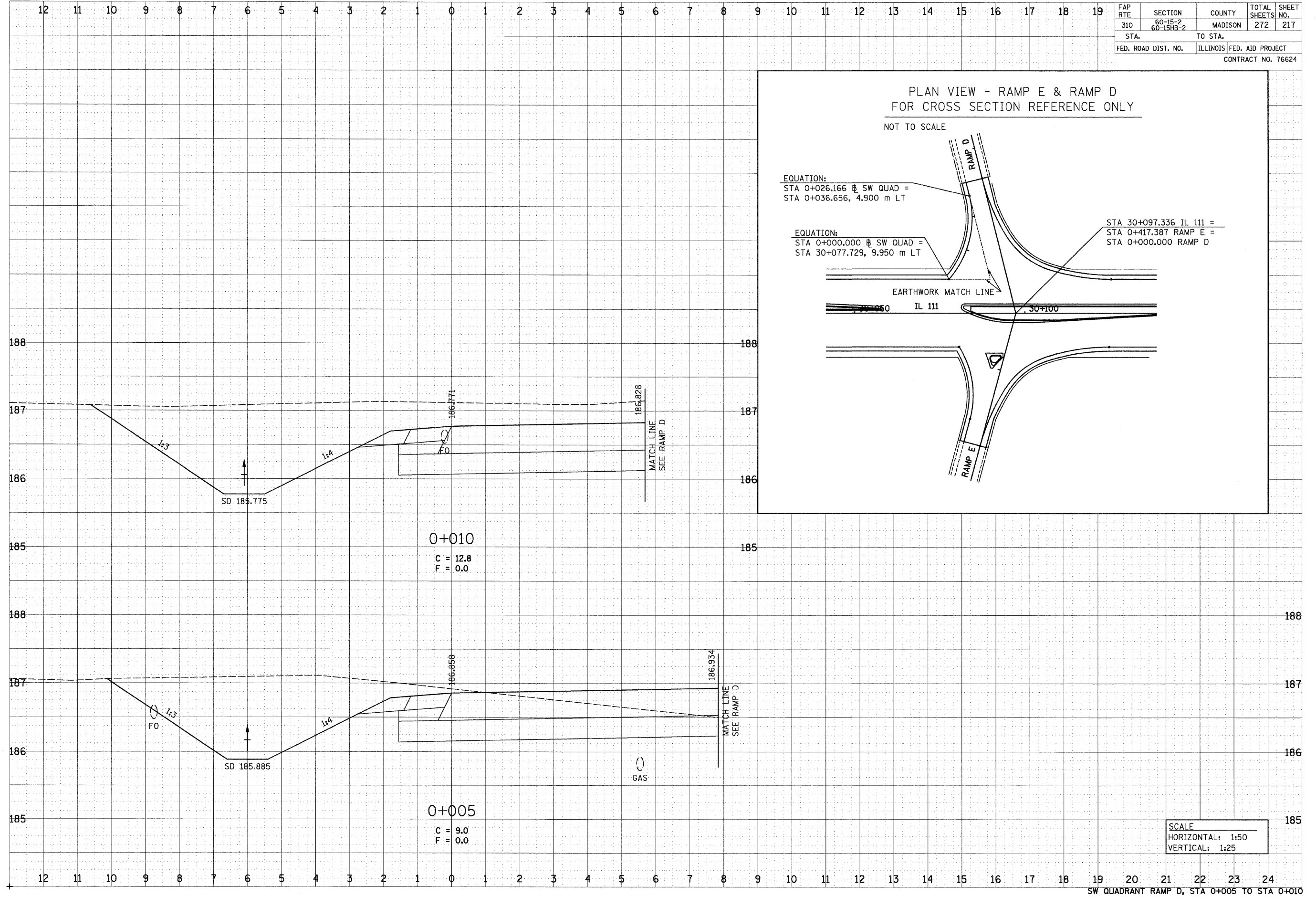
12/7/2007

p:\007\files\200024\d11111\crosssections\1-rampd.dgn

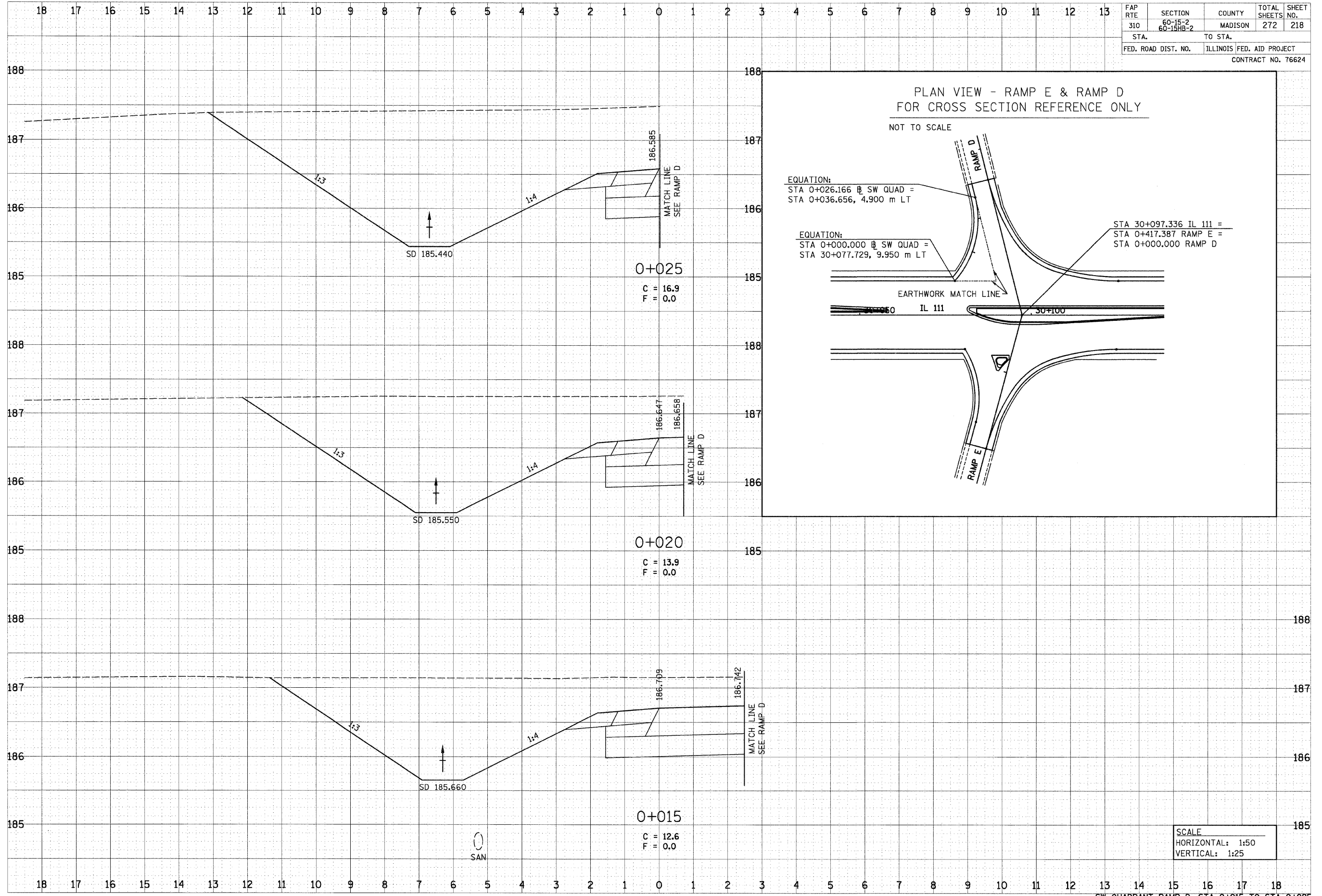
FAP RTE	SECTION	COUNTY	TOTAL SHEETS	SHEET NO.
310	60-15-2 60-15HB-2	MADISON	272	217
STA.		TO STA.		
FED. ROAD DIST. NO.		ILLINOIS FED. AID PROJECT		
CONTRACT NO. 76624				

FINAL SURVEY	BY	DATE
NOTE BOOK		
AREAS		
AREAS CHECKED		

ORIGINAL SURVEY	BY	DATE
NOTE BOOK		
AREAS		
AREAS CHECKED		



FAP RTE 310	SECTION 60-15-2 60-15HB-2	COUNTY MADISON	TOTAL SHEETS 272	SHEET NO. 218
STA.		TO STA.		
FED. ROAD DIST. NO.		ILLINOIS FED. AID PROJECT		
CONTRACT NO. 76624				



FINAL	BY	DATE
SURVEY		
NOTE BOOK		
AREAS		
CHECKED		
NO.		

ORIGINAL	BY	DATE
SURVEY		
NOTE BOOK		
AREAS		
CHECKED		
NO.		

SAN

b9J

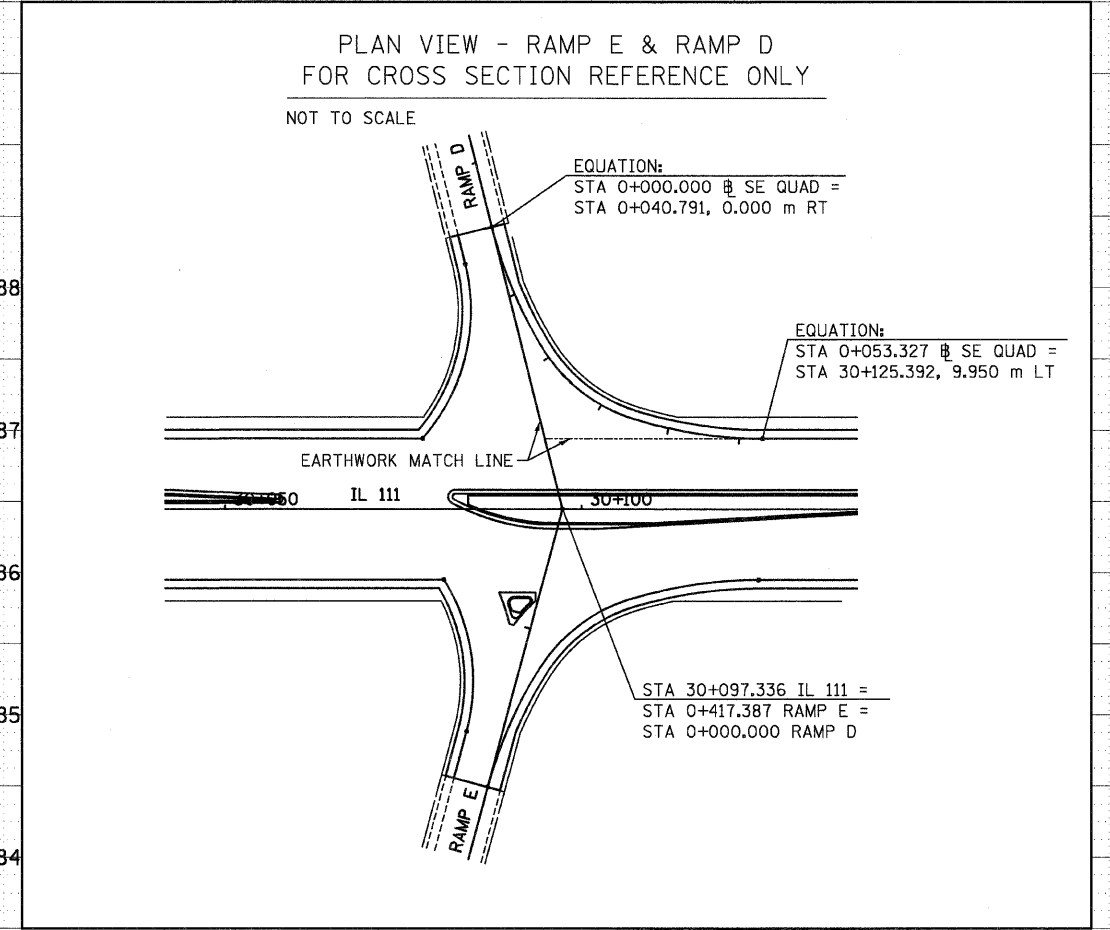
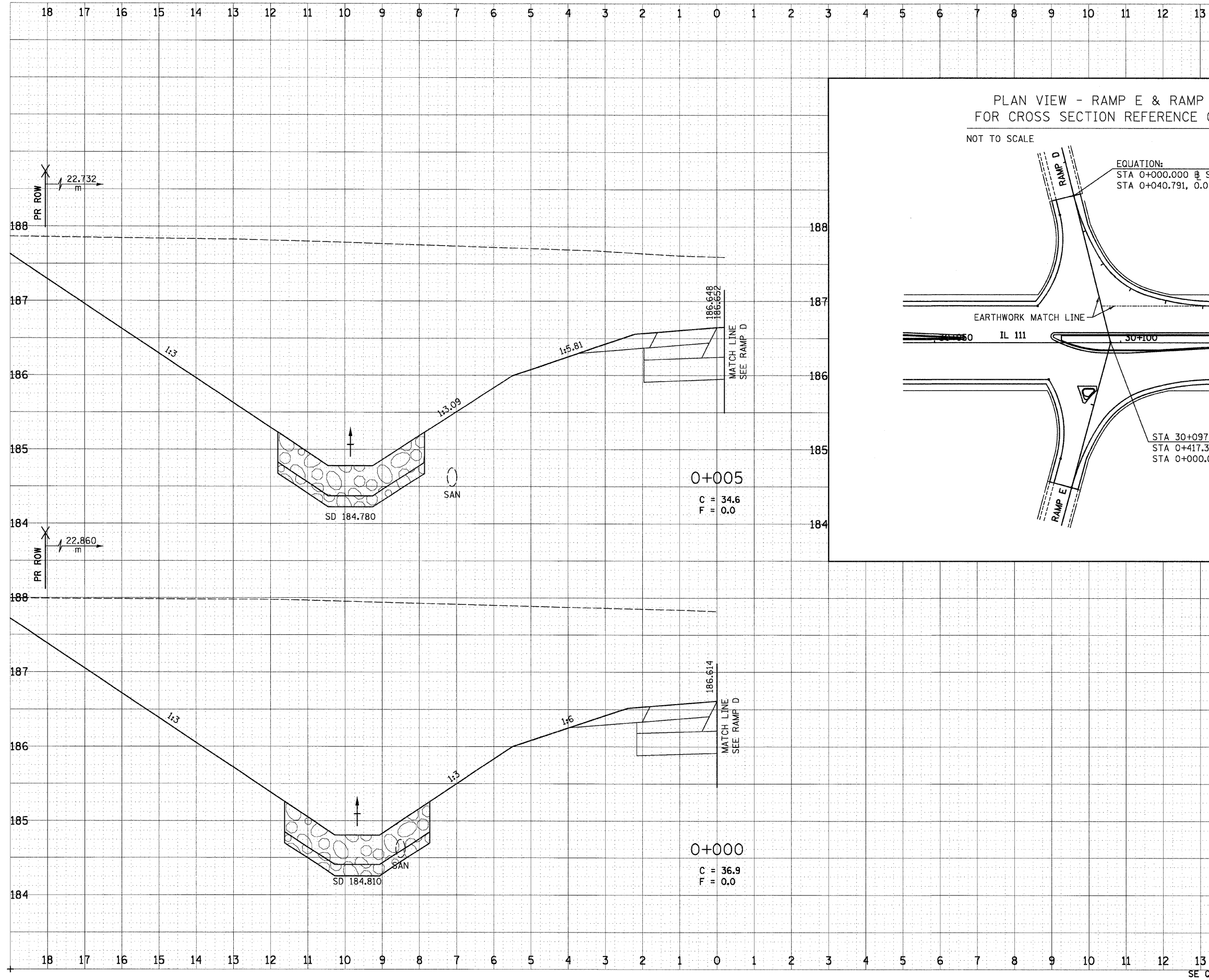
12/7/2007

p:\00f.iles\200024\d\1111\crosssections\1-ampd.dgn

DATE	
BY	
REVIEWED	
DATE	
BY	
REVIEWED	
DATE	
BY	
REVIEWED	
DATE	
BY	
REVIEWED	
DATE	
BY	
REVIEWED	
DATE	
BY	
REVIEWED	

DATE	
BY	
REVIEWED	
DATE	
BY	
REVIEWED	
DATE	
BY	
REVIEWED	
DATE	
BY	
REVIEWED	
DATE	
BY	
REVIEWED	
DATE	
BY	
REVIEWED	

FAP RTE	SECTION	COUNTY	TOTAL SHEETS	SHEET NO.
310	60-15-2 60-15HB-2	MADISON	272	219
STA. TO STA.		ILLINOIS FED. AID PROJECT		
FED. ROAD DIST. NO.		CONTRACT NO. 76624		



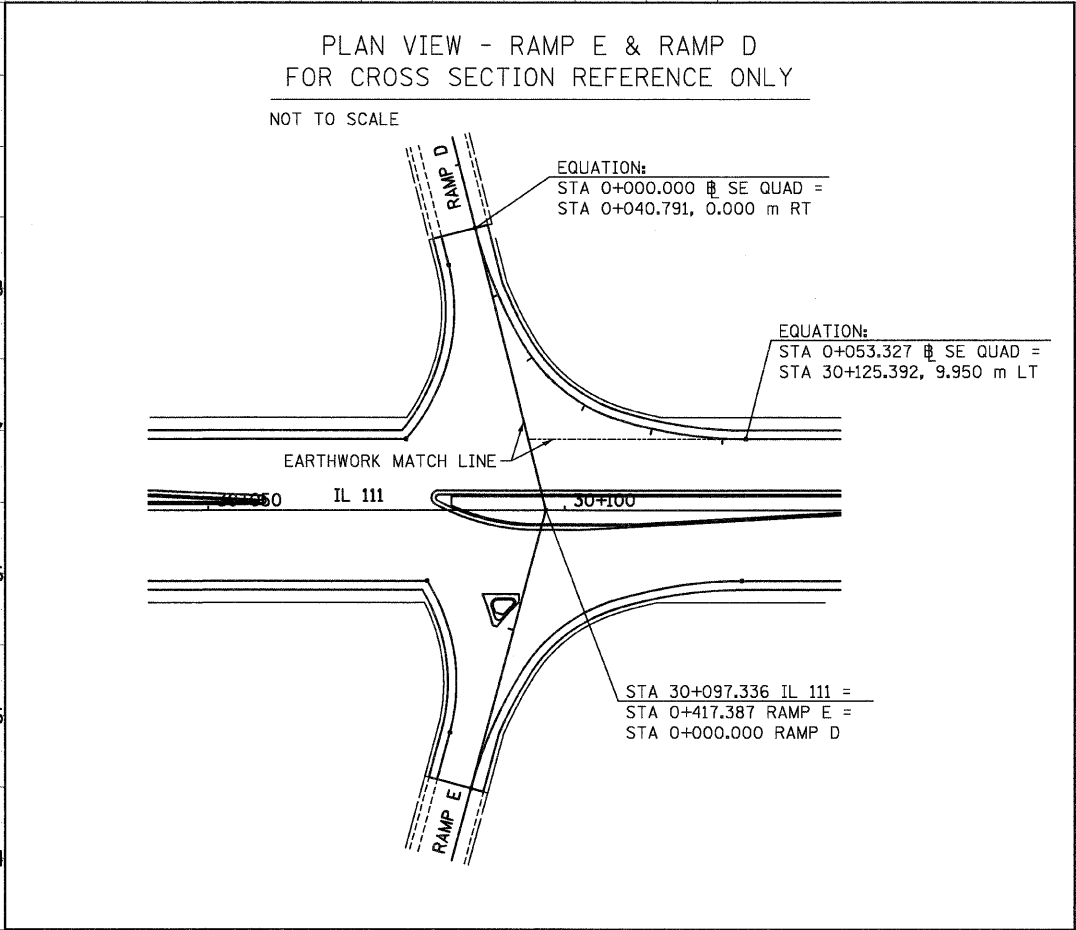
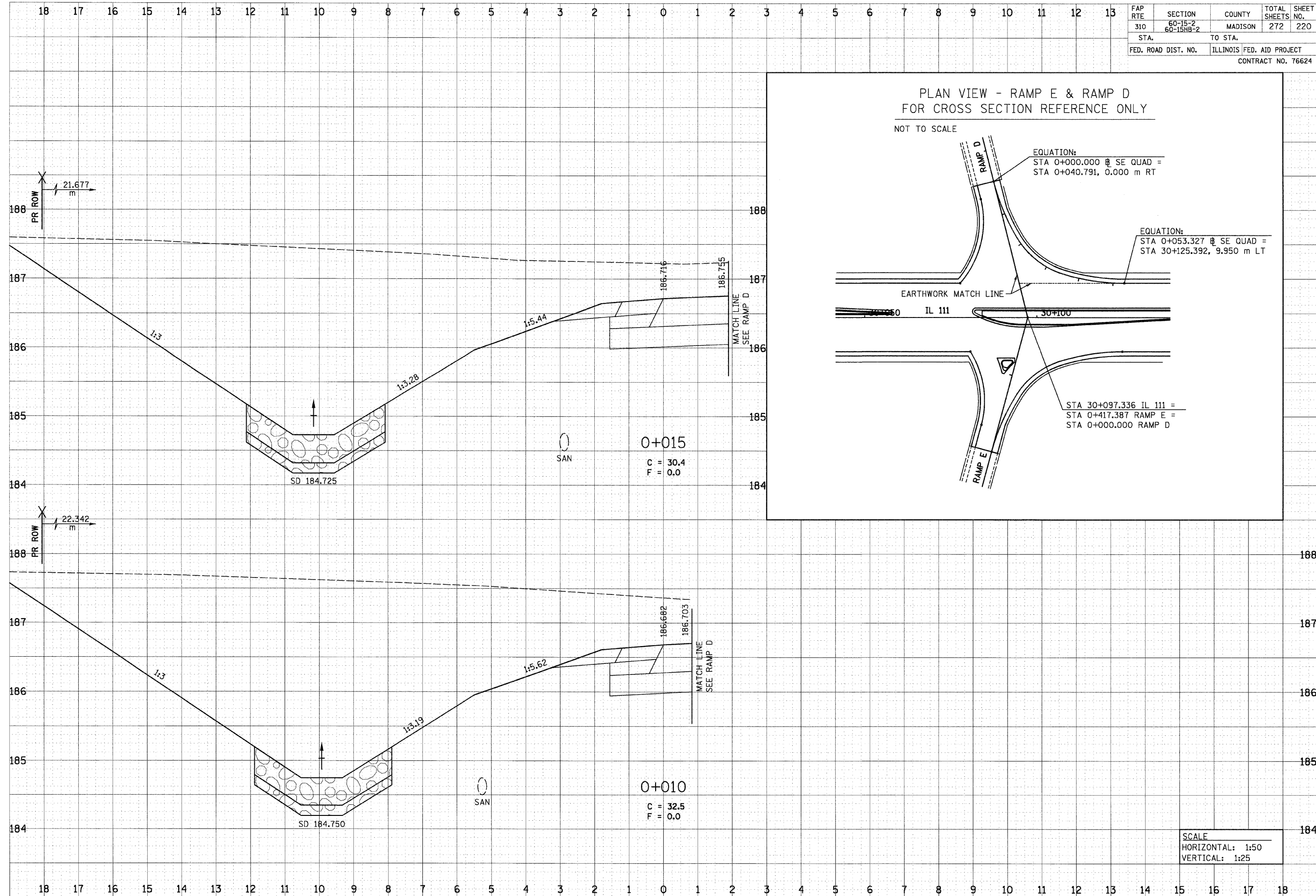
SCALE	
HORIZONTAL:	1:50
VERTICAL:	1:25

SE QUADRANT RAMP D, STA 0+000 TO STA 0+005

FAP RTE	SECTION	COUNTY	TOTAL SHEETS	SHEET NO.
310	60-15-2 60-15HB-2	MADISON	272	220
STA.		TO STA.		
FED. ROAD DIST. NO.		ILLINOIS FED. AID PROJECT		
CONTRACT NO. 76624				

DATE	BY
DATE	BY
DATE	BY
DATE	BY

DATE	BY
DATE	BY
DATE	BY
DATE	BY



SCALE  
HORIZONTAL: 1:50  
VERTICAL: 1:25

bgj

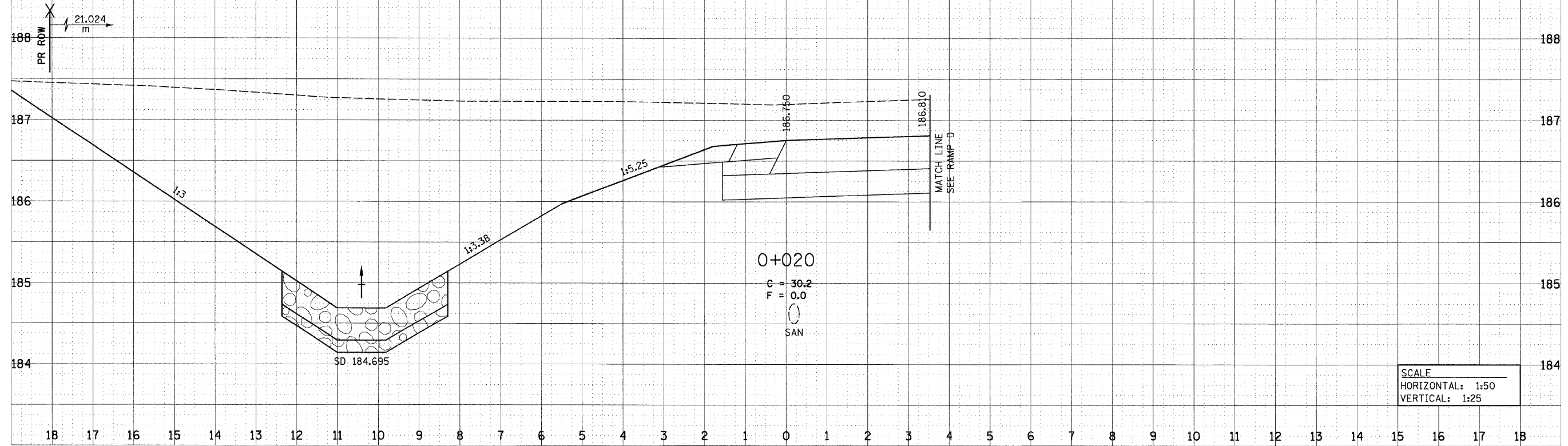
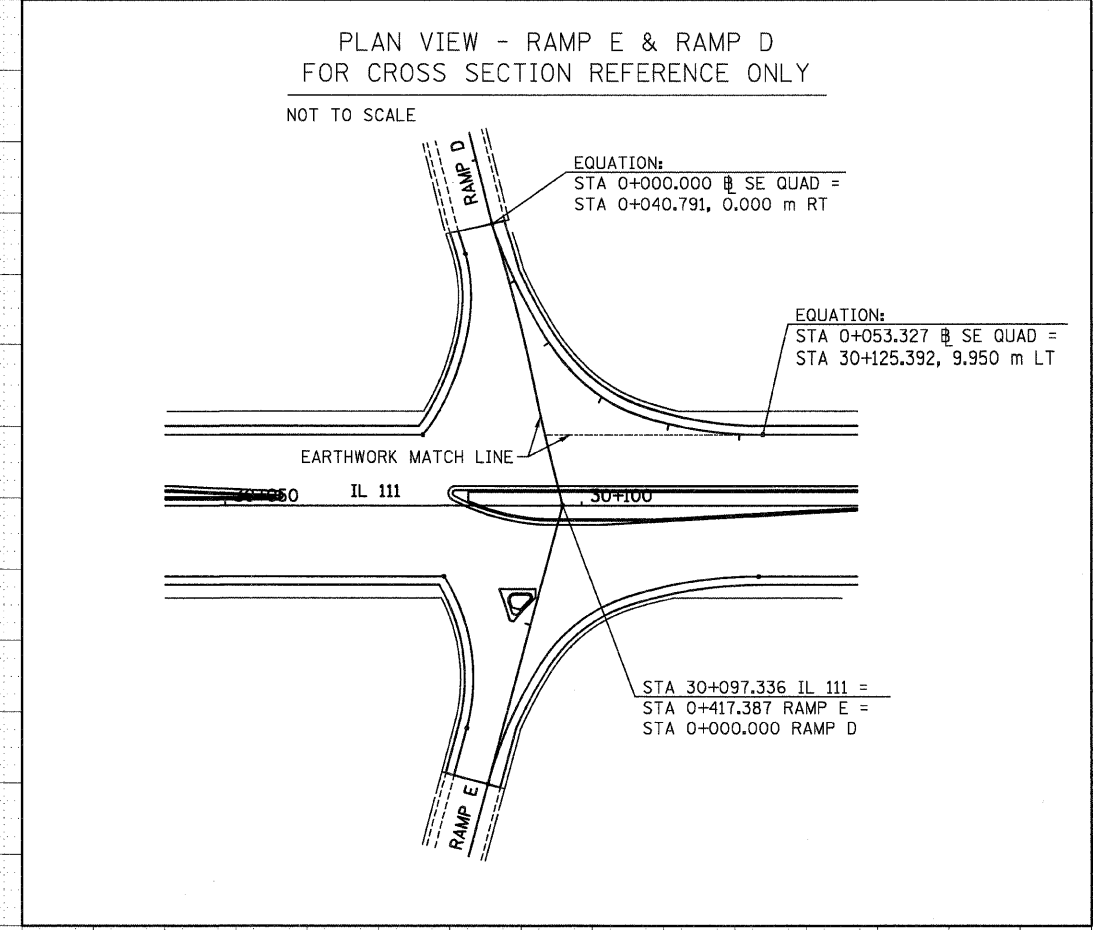
12/7/2007

o:\00files\000024\d1111\crosssections\ampd.dgn

DATE	
BY	
FINAL SURVEY	
NOTE BOOK	
AREAS CHECKED	

DATE	
BY	
ORIGINAL SURVEY	
NOTE BOOK	
AREAS CHECKED	

FAP RTE	SECTION	COUNTY	TOTAL SHEETS	SHEET NO.
310	60-15-2 60-15HB-2	MADISON	272	221
STA.	TO STA.			
FED. ROAD DIST. NO.	ILLINOIS FED. AID PROJECT			
CONTRACT NO. 76624				



SCALE  
HORIZONTAL: 1:50  
VERTICAL: 1:25

SE QUADRANT RAMP D, STA 0+020

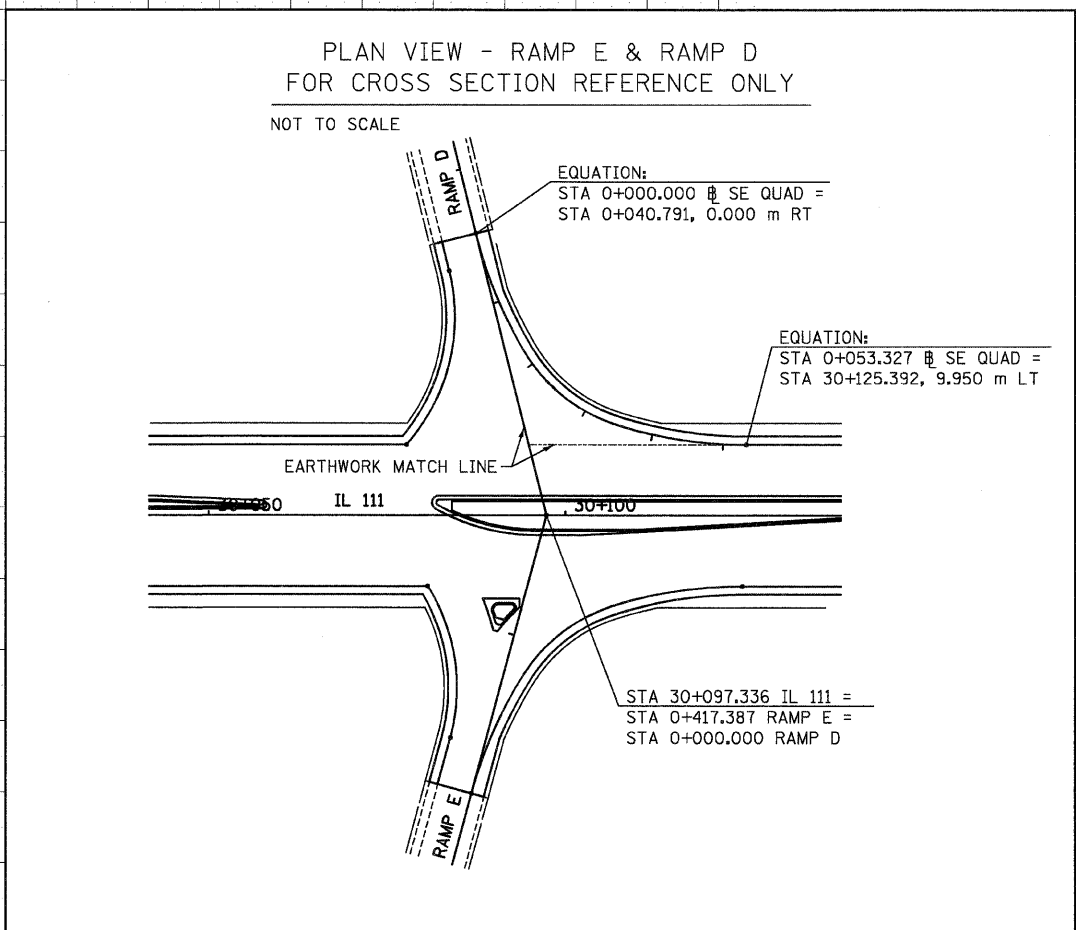
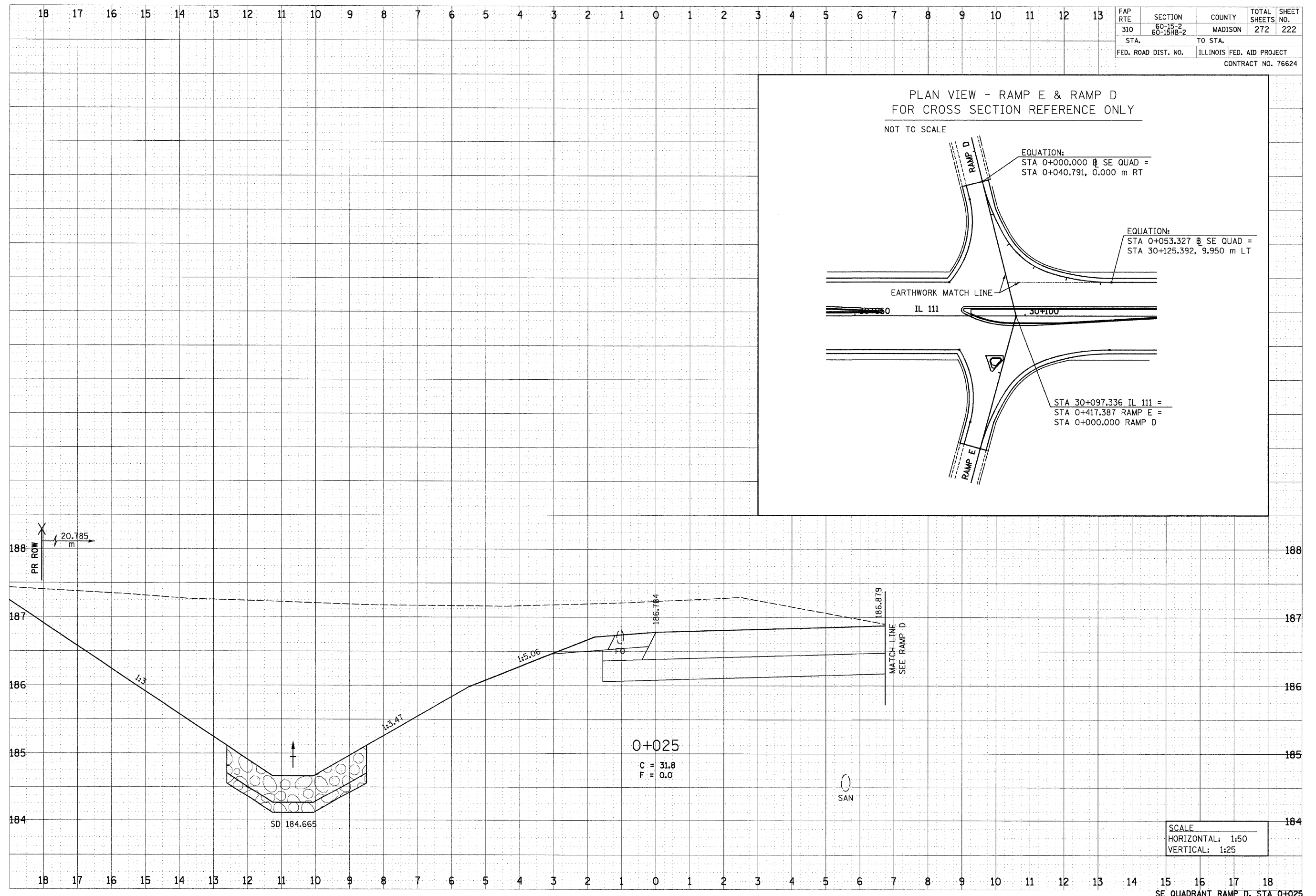
bgj

12/7/2007

p:\00files\000024\d1111\crosssections\ampd.dgn

DATE	BY
SURVEYED	BY
TEMPLATE	DATE
NOTE BOOK	AREAS CHECKED
NO.	

DATE	BY
SURVEYED	BY
TEMPLATE	DATE
NOTE BOOK	AREAS CHECKED
NO.	



FAP RTE	SECTION	COUNTY	TOTAL SHEETS	SHEET NO.
310	60-15-2 60-15HB-2	MADISON	272	222
STA.	TO STA.			
FED. ROAD DIST. NO.	ILLINOIS	FED. AID PROJECT	CONTRACT NO. 76624	

SCALE  
HORIZONTAL: 1:50  
VERTICAL: 1:25

SE QUADRANT RAMP D, STA 0+025

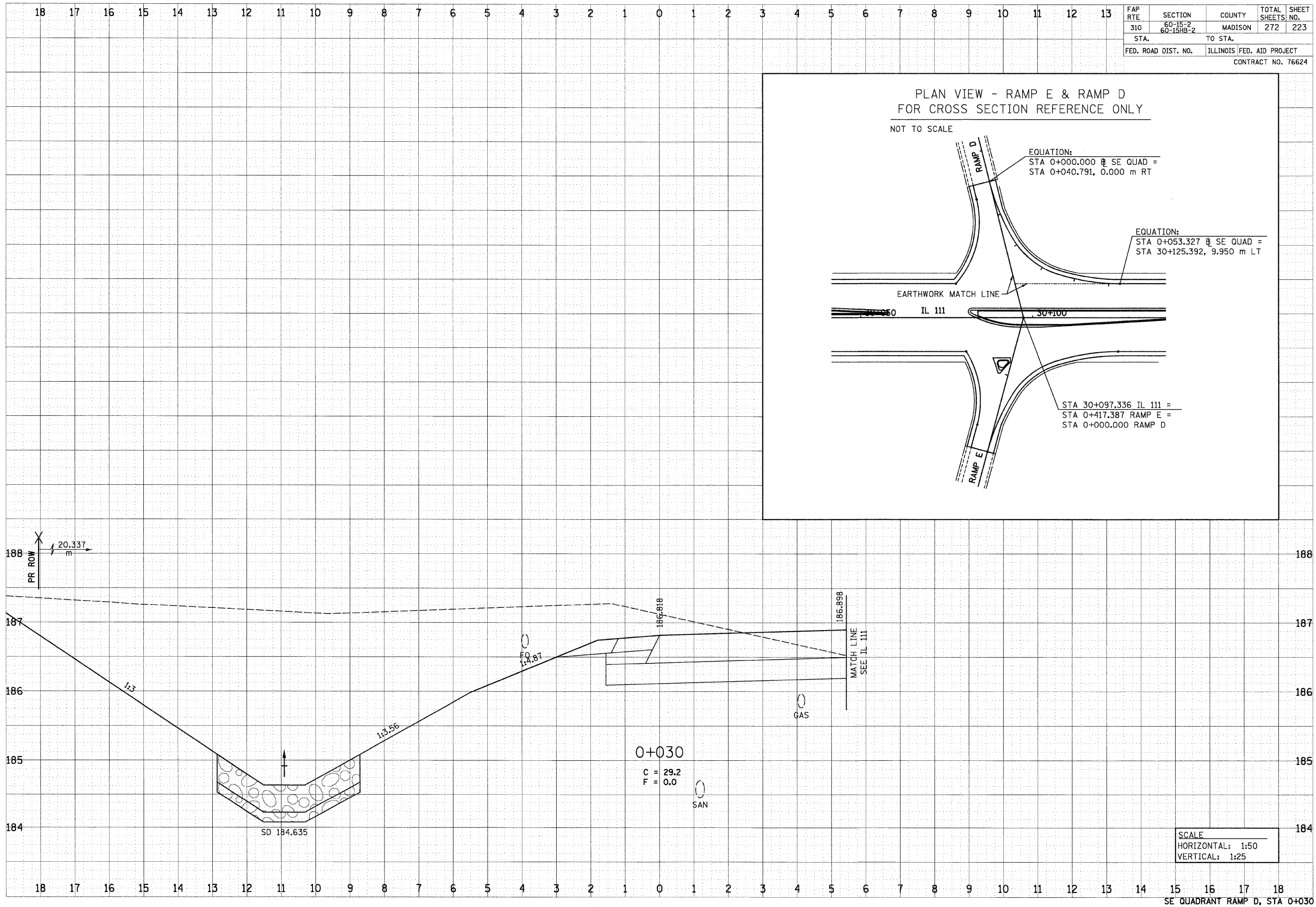
bgj

12/7/2007

p:\02\files\000024\d1111\crosssections\1-rampd.dgn

DATE	
BY	
REVIEWED	
SURVEY	
TEMPLATE	
NOTE BOOK	
AREAS	
CHECKED	

DATE	
BY	
REVIEWED	
SURVEY	
TEMPLATE	
NOTE BOOK	
AREAS	
CHECKED	



FAP RTE	SECTION	COUNTY	TOTAL SHEETS	SHEET NO.
310	60-15-2 60-15HB-2	MADISON	272	223
STA.	TO STA.			
FED. ROAD DIST. NO.	ILLINOIS	FED. AID PROJECT	CONTRACT NO. 76624	

SE QUADRANT RAMP D, STA 0+030

bgj

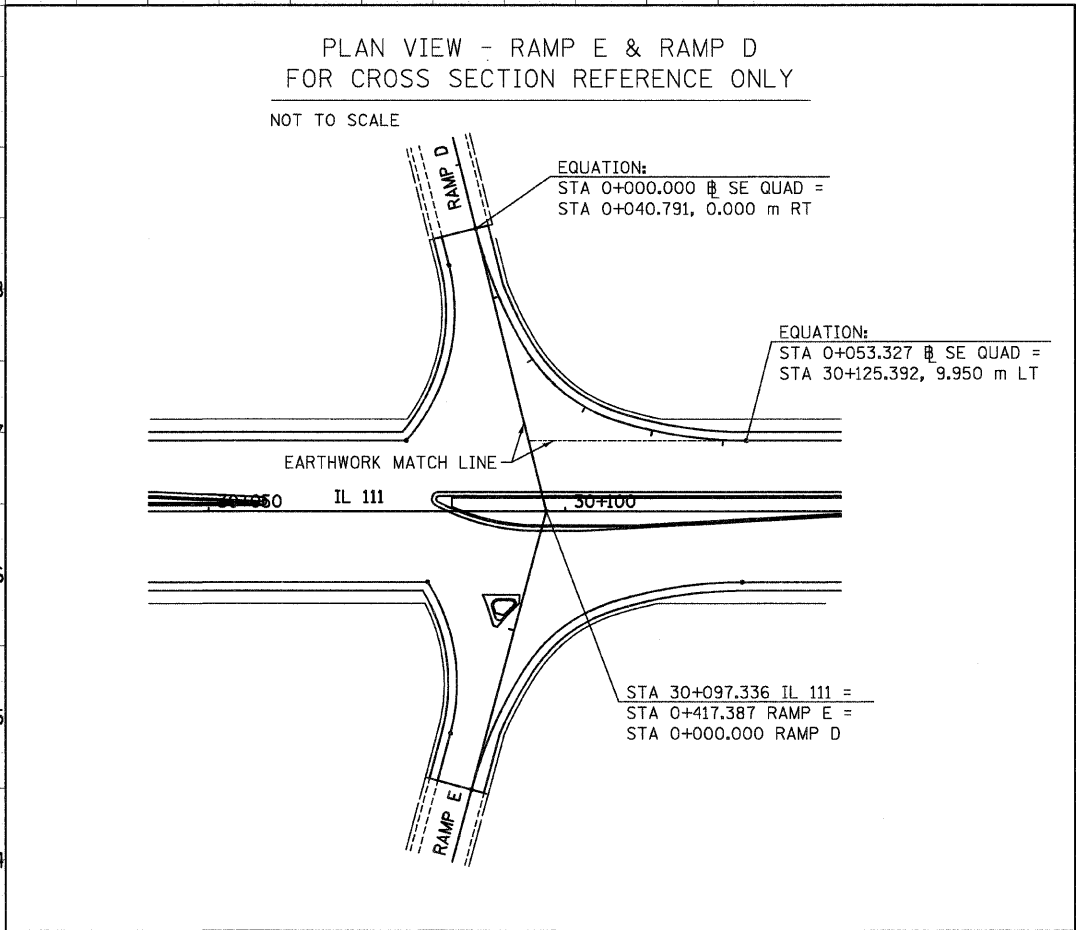
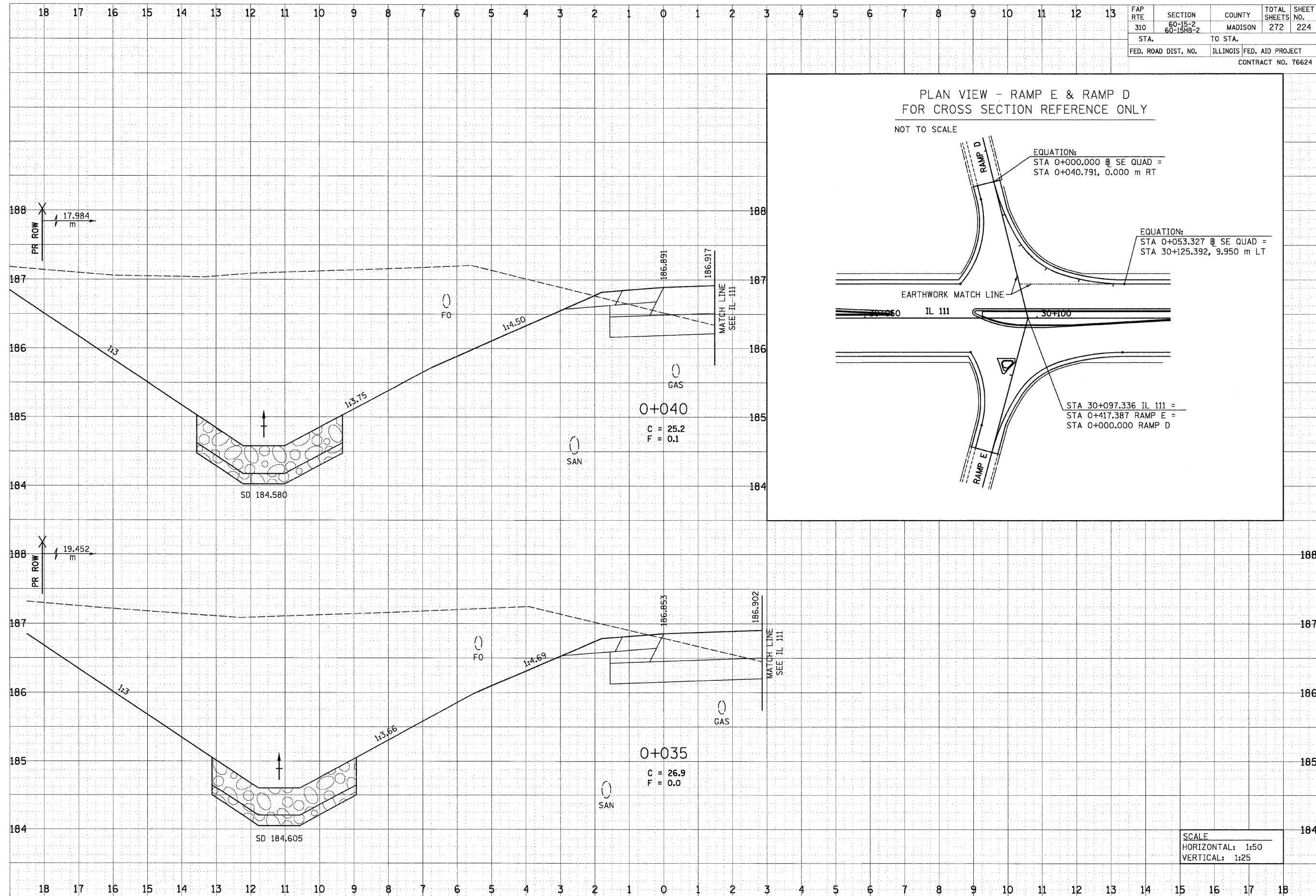
12/7/2007

p:\00f.iles\000024\c11111\crosssections\rampd.dgn

FAP RTE	SECTION	COUNTY	TOTAL SHEETS	SHEET NO.
310	60-15-2 60-15HB-2	MADISON	272	224
STA.	TO STA.			
FED. ROAD DIST. NO.	ILLINOIS	FED. AID PROJECT		
CONTRACT NO. 76624				

DATE	BY
SURVEYED	BY
NO. _____	
NOTE BOOK	NO.
AREAS CHECKED	

DATE	BY
SURVEYED	BY
NO. _____	
NOTE BOOK	NO.
AREAS CHECKED	



SCALE  
HORIZONTAL: 1:50  
VERTICAL: 1:25

SE QUADRANT RAMP D, STA 0+035 TO STA 0+040



bgj

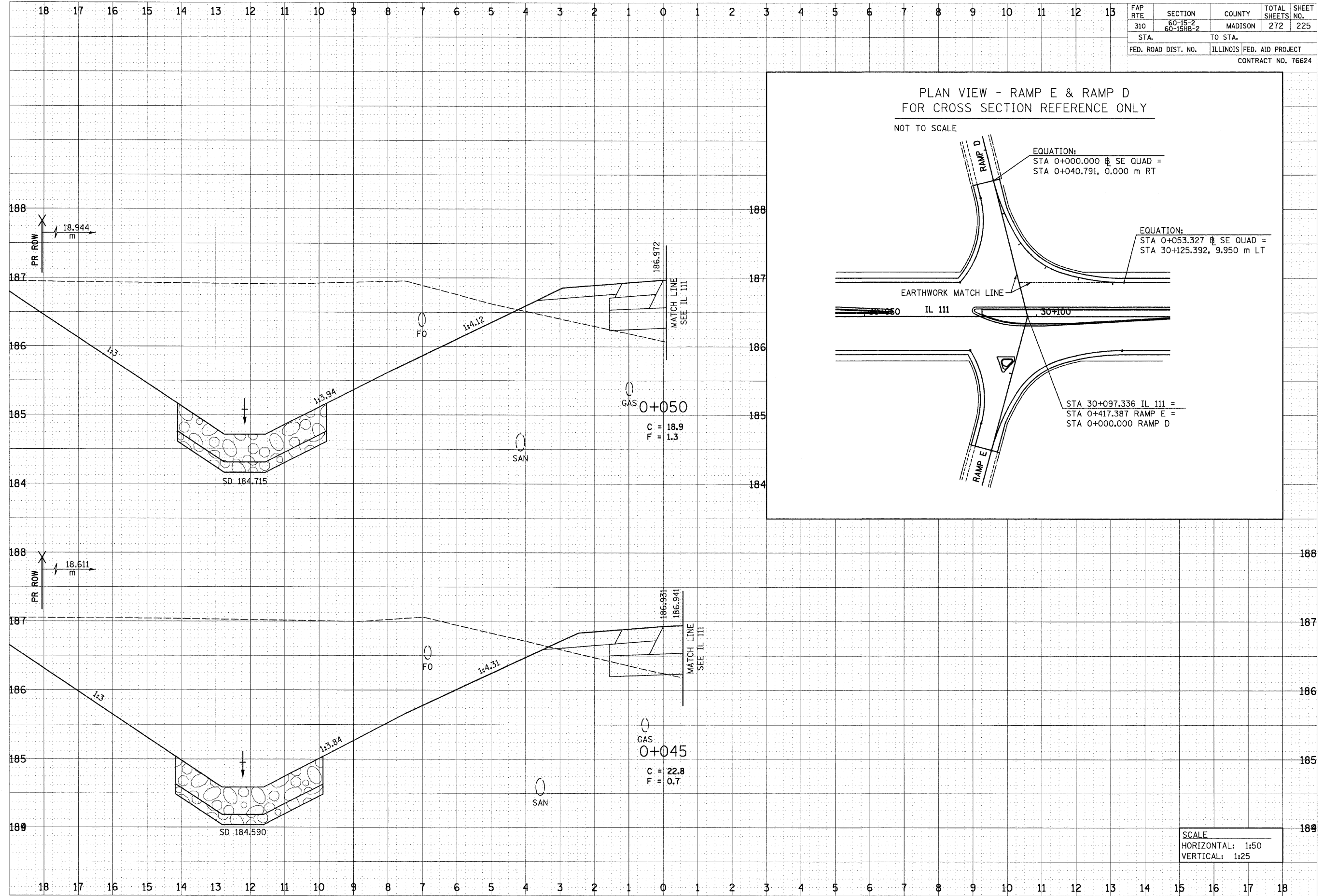
12/7/2007

p:\00files\00024\d1111\crosssections\1-rampd.dgn

FAP RTE	SECTION	COUNTY	TOTAL SHEETS	SHEET NO.
310	60-15-2 60-15HB-2	MADISON	272	225
STA.		TO STA.		
FED. ROAD DIST. NO.		ILLINOIS FED. AID PROJECT		
CONTRACT NO. 76624				

DATE	BY
FINAL SURVEY	
SURVEYED	
NOTE BOOK	
AREAS CHECKED	
NO.	

DATE	BY
ORIGINAL SURVEY	
SURVEYED	
NOTE BOOK	
AREAS CHECKED	
NO.	



SE QUADRANT RAMP D, STA 0+045 TO STA 0+050

bgj

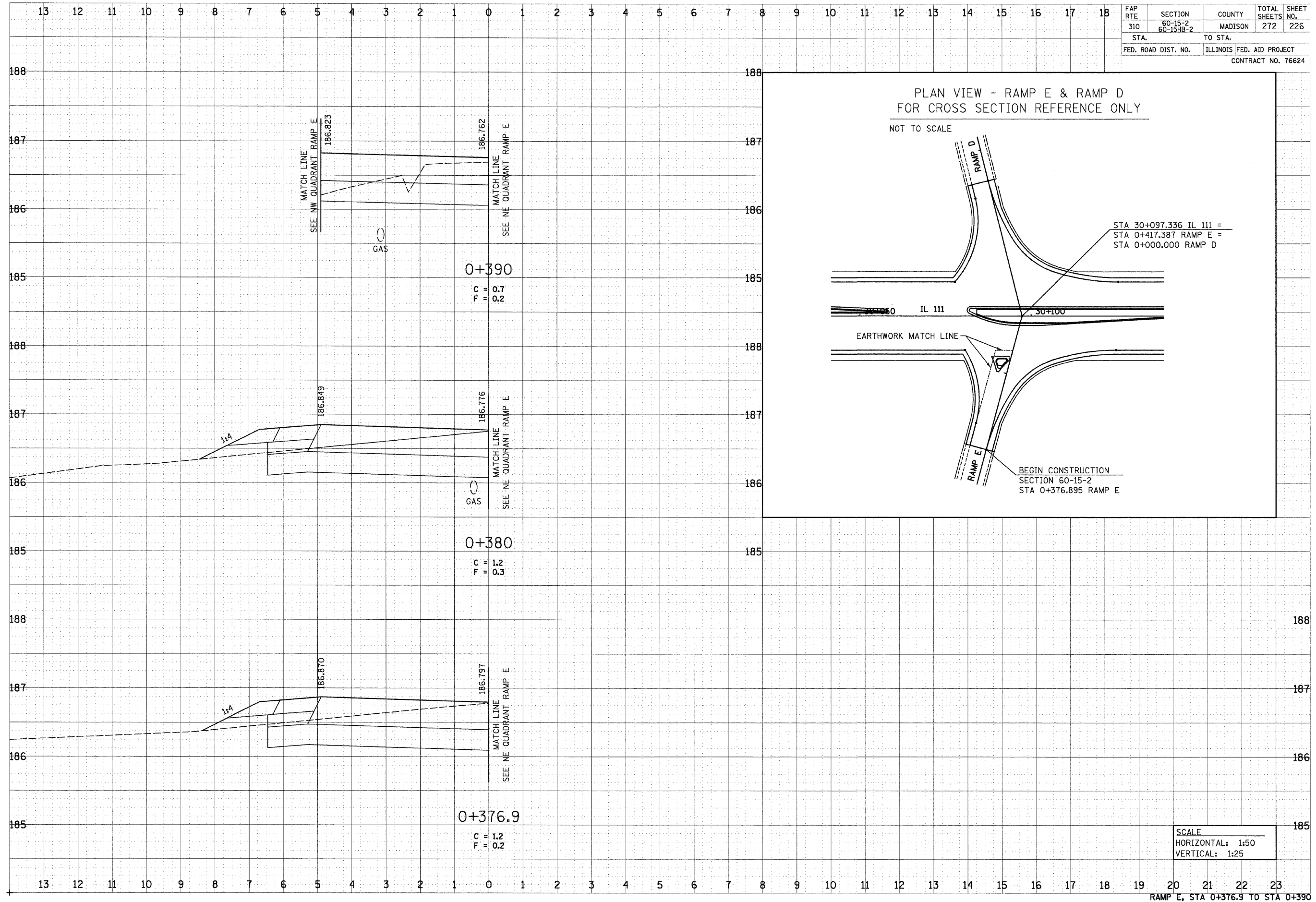
12/7/2007

p:\00f.iles\000024\11111\crosssections\rampe.dgn

DATE	
BY	
FINAL SURVEY	
NOTE BOOK	
AREAS CHECKED	
NO.	

DATE	
BY	
ORIGINAL SURVEY	
NOTE BOOK	
AREAS CHECKED	
NO.	

FAP RTE	SECTION	COUNTY	TOTAL SHEETS	SHEET NO.
310	60-15-2 60-15HB-2	MADISON	272	226
STA.	TO STA.			
FED. ROAD DIST. NO.	ILLINOIS FED. AID PROJECT			
CONTRACT NO. 76624				



SCALE  
 HORIZONTAL: 1:50  
 VERTICAL: 1:25

RAMP E, STA 0+376.9 TO STA 0+390

bgj

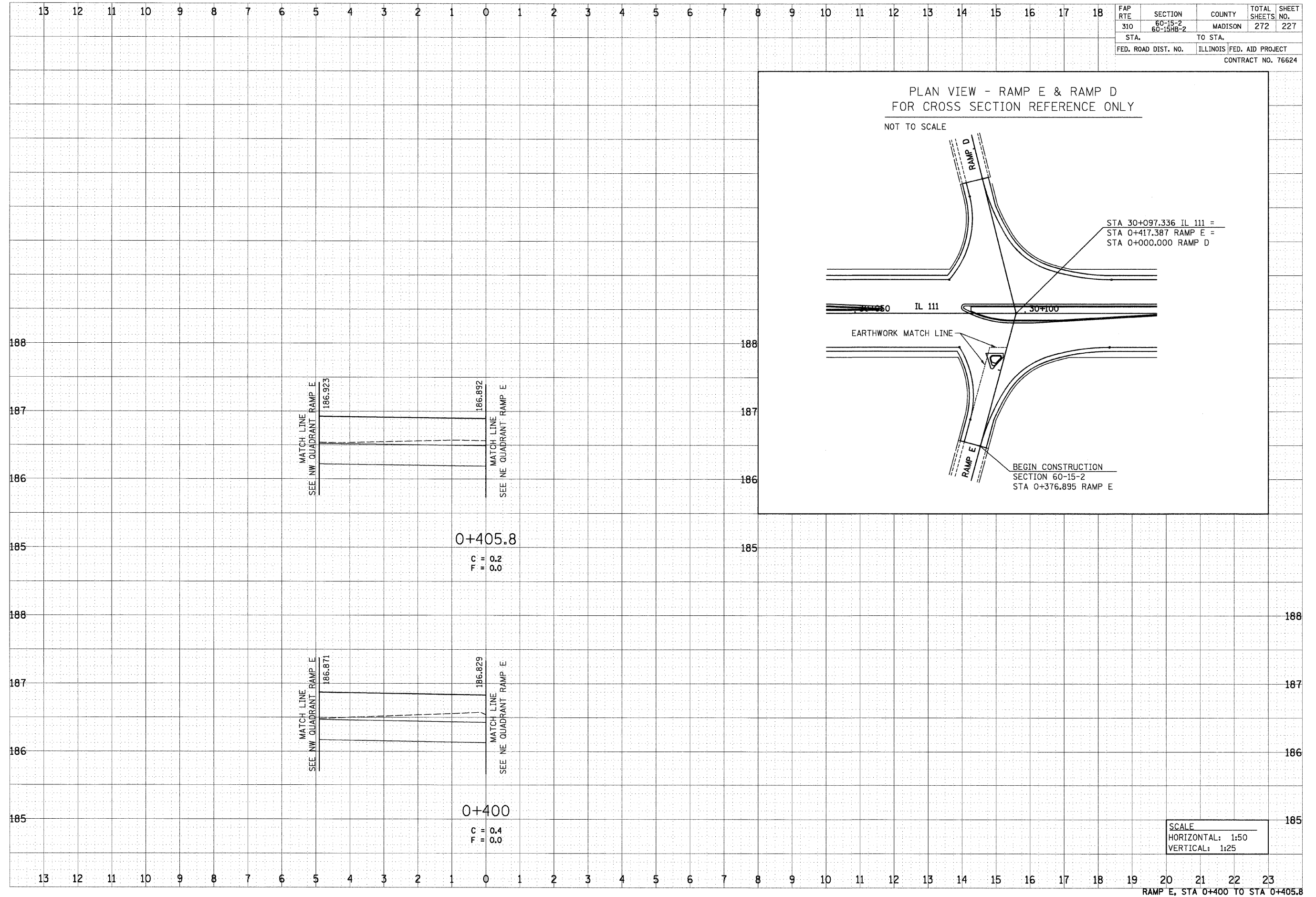
12/7/2007

p:\00files\200024\dl1111\crosssections\1-0mpe.dgn

FAP RTE	SECTION	COUNTY	TOTAL SHEETS	SHEET NO.
310	60-15-2 60-15HB-2	MADISON	272	227
STA.		TO STA.		
FED. ROAD DIST. NO.		ILLINOIS FED. AID PROJECT		
CONTRACT NO. 76624				

FINAL SURVEY	DATE
NO. _____	_____
BY _____	_____
SURVEYED	DATE
NOTE BOOK	_____
AREAS	_____
TEMPLATES	_____
AREAS CHECKED	_____

ORIGINAL SURVEY	DATE
NO. _____	_____
BY _____	_____
SURVEYED	DATE
NOTE BOOK	_____
AREAS	_____
TEMPLATES	_____
AREAS CHECKED	_____



bgj

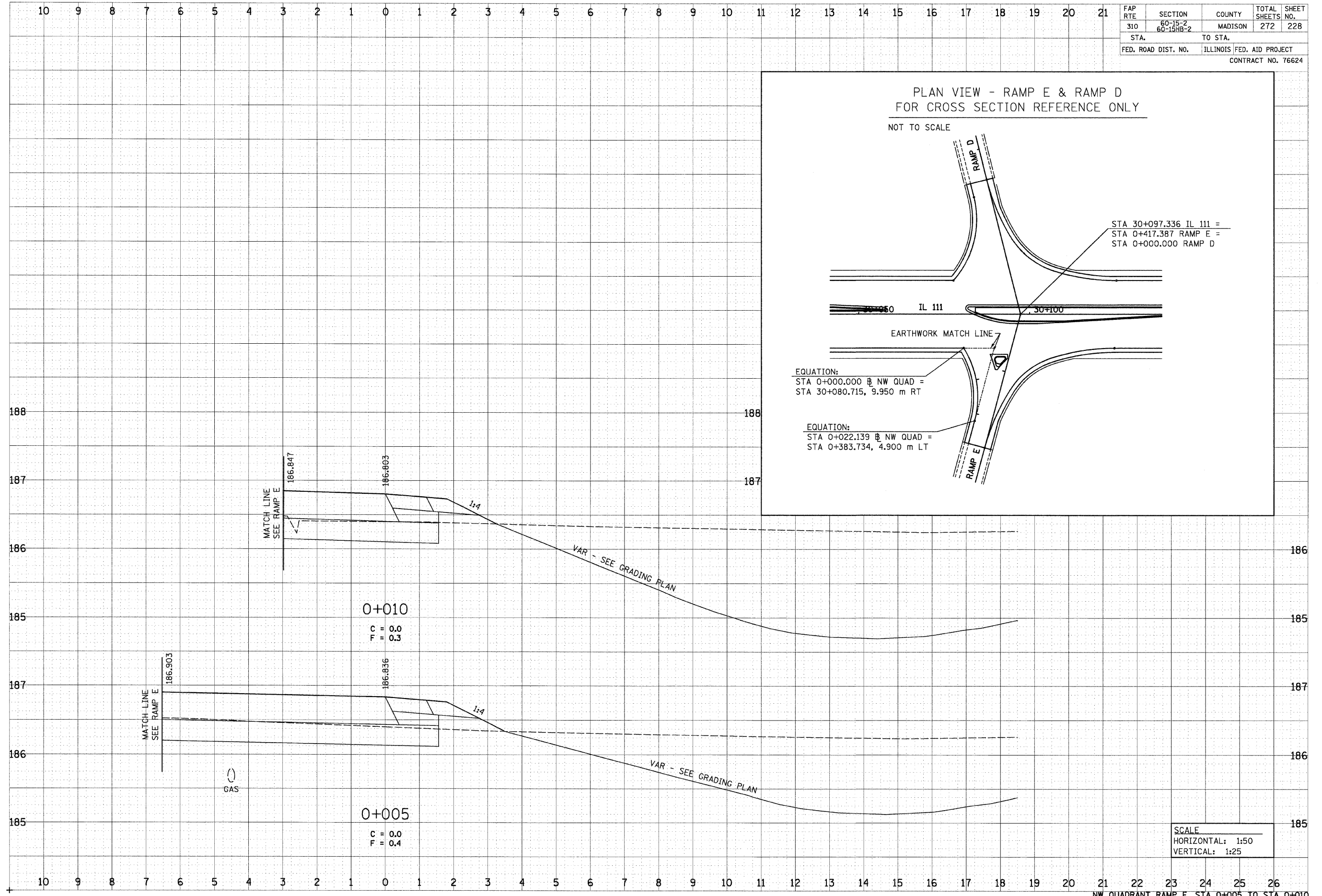
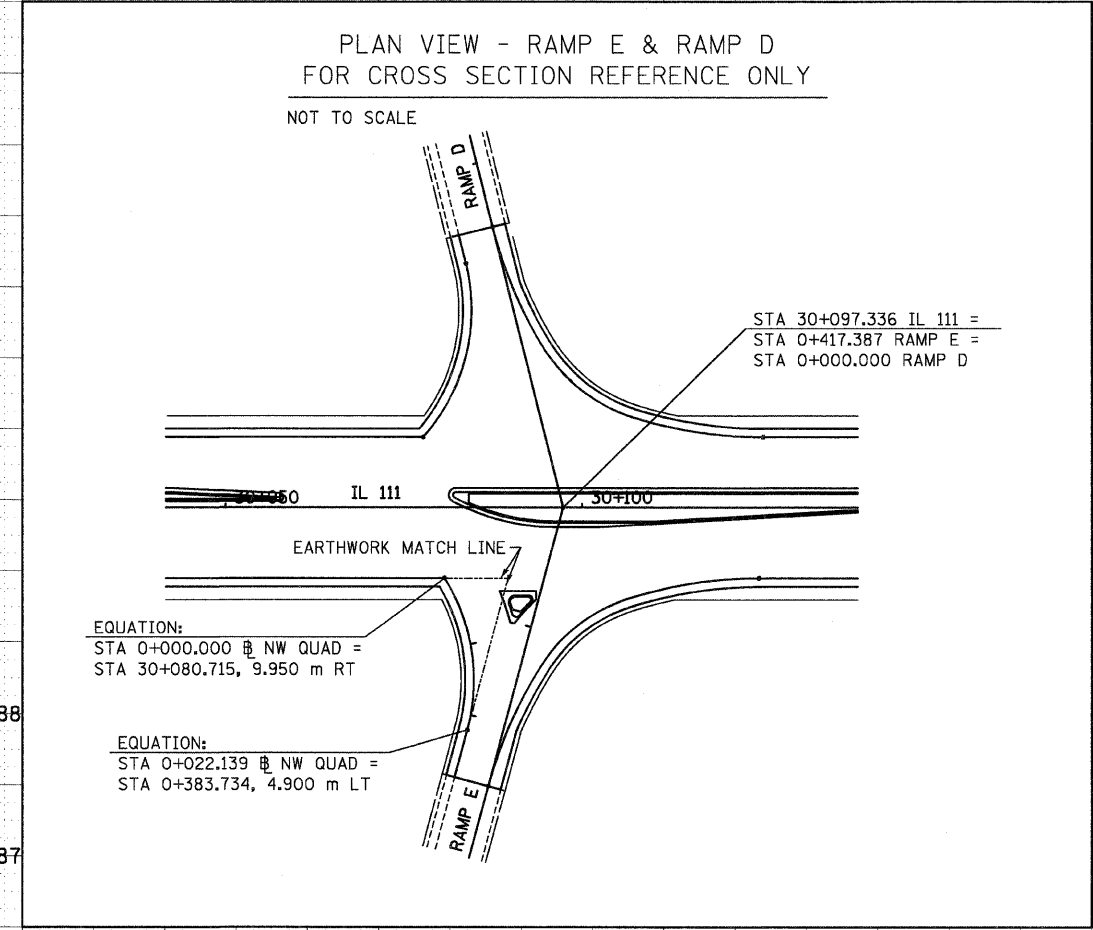
12/7/2007

p:\00files\200024\di111\crosssections\rampe.dgn

FAP RTE	SECTION	COUNTY	TOTAL SHEETS	SHEET NO.
310	60-15-2 60-15HR-2	MADISON	272	228
STA. 0+000.000		TO STA.		
FED. ROAD DIST. NO.		ILLINOIS FED. AID PROJECT		
CONTRACT NO. 76624				

DATE	
BY	
REVISION	
NO.	
DATE	
BY	
REVISION	
NO.	
DATE	
BY	
REVISION	
NO.	

DATE	
BY	
REVISION	
NO.	
DATE	
BY	
REVISION	
NO.	
DATE	
BY	
REVISION	
NO.	



SCALE  
HORIZONTAL: 1:50  
VERTICAL: 1:25

NW QUADRANT RAMP E, STA 0+005 TO STA 0+010

bgj

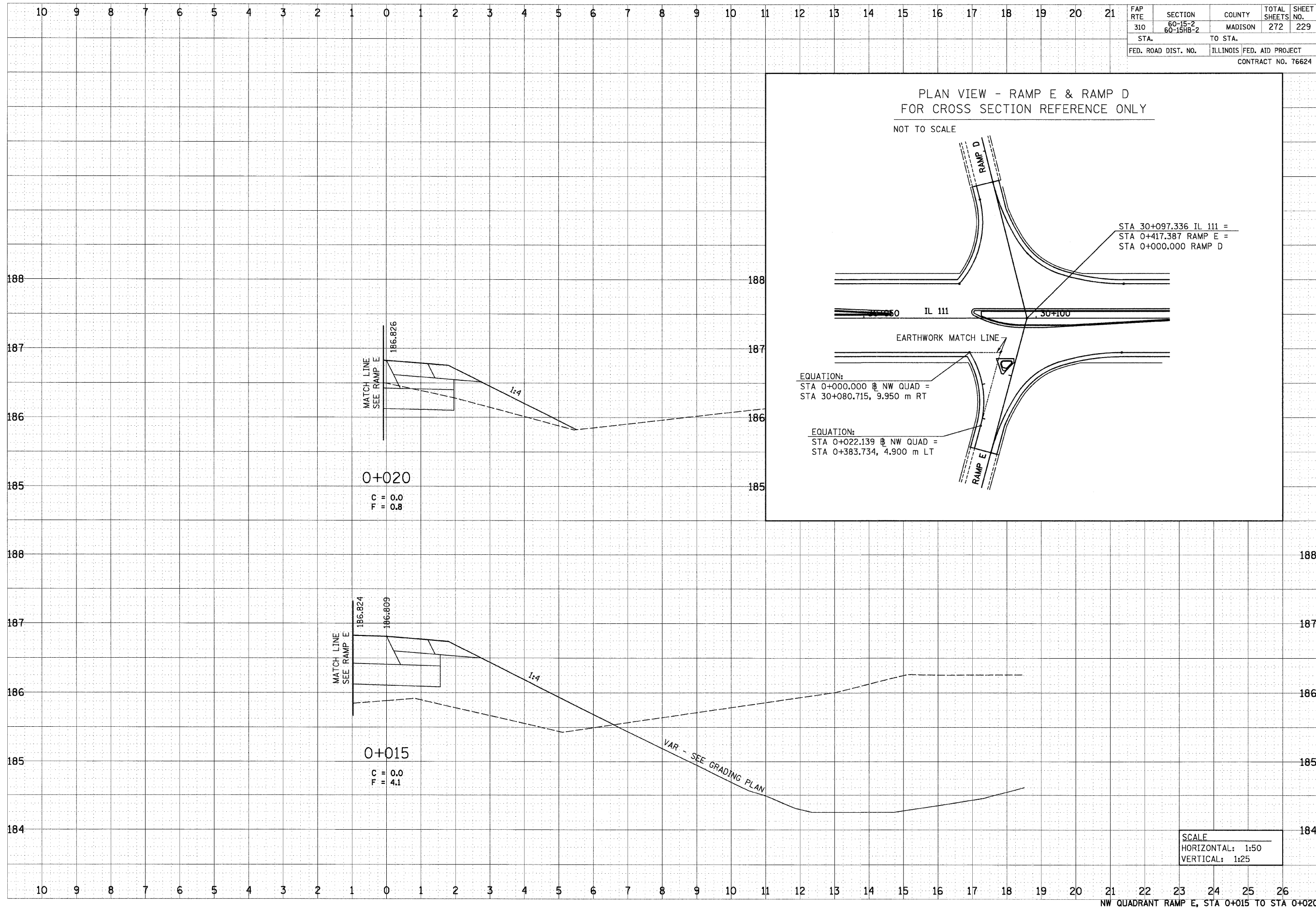
12/7/2007

p:\02f.iles\000024\dl1111\crosssections\rampe.dgn

FAP RTE	SECTION	COUNTY	TOTAL SHEETS	SHEET NO.
310	60-15-2 60-15HB-2	MADISON	272	229
STA.		TO STA.		
FED. ROAD DIST. NO.		ILLINOIS FED. AID PROJECT		
CONTRACT NO. 76624				

FINAL SURVEY	DATE
NOTE BOOK	BY
AREAS CHECKED	

ORIGINAL SURVEY	DATE
NOTE BOOK	BY
AREAS CHECKED	



bgj

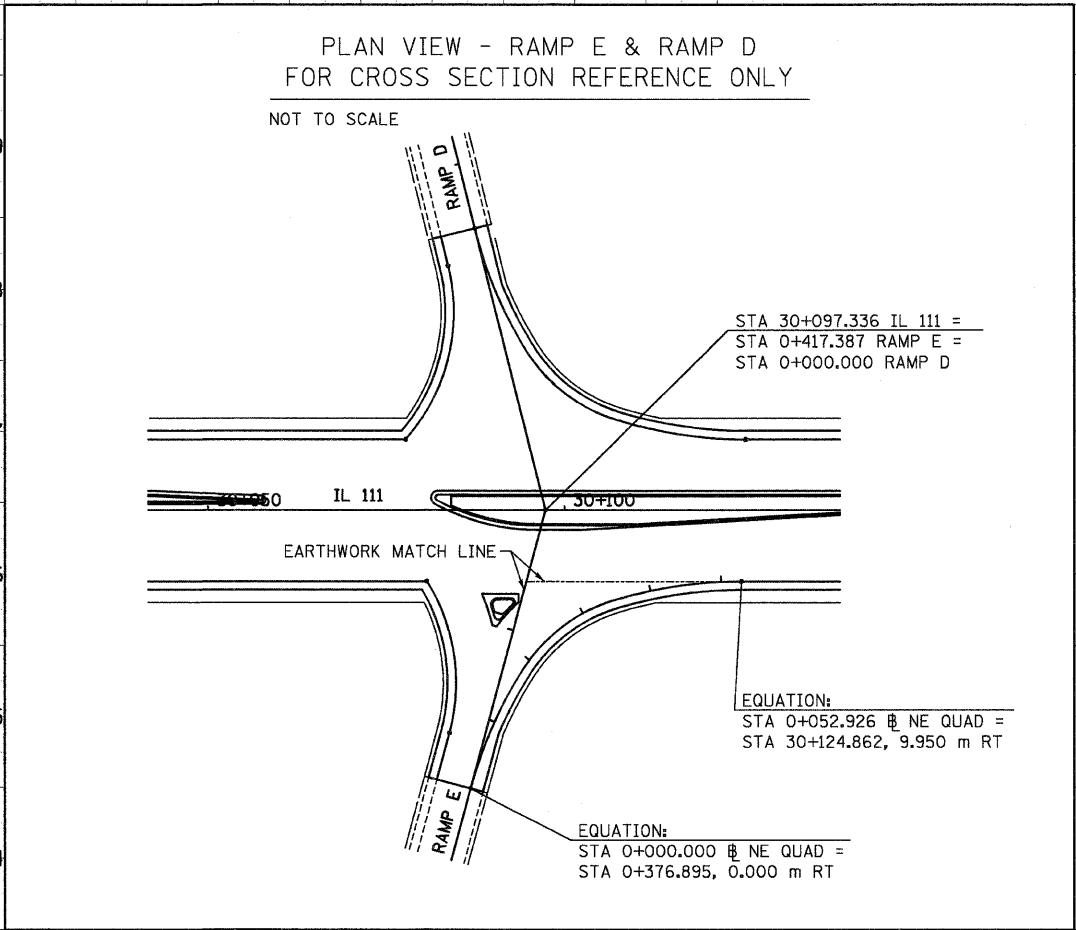
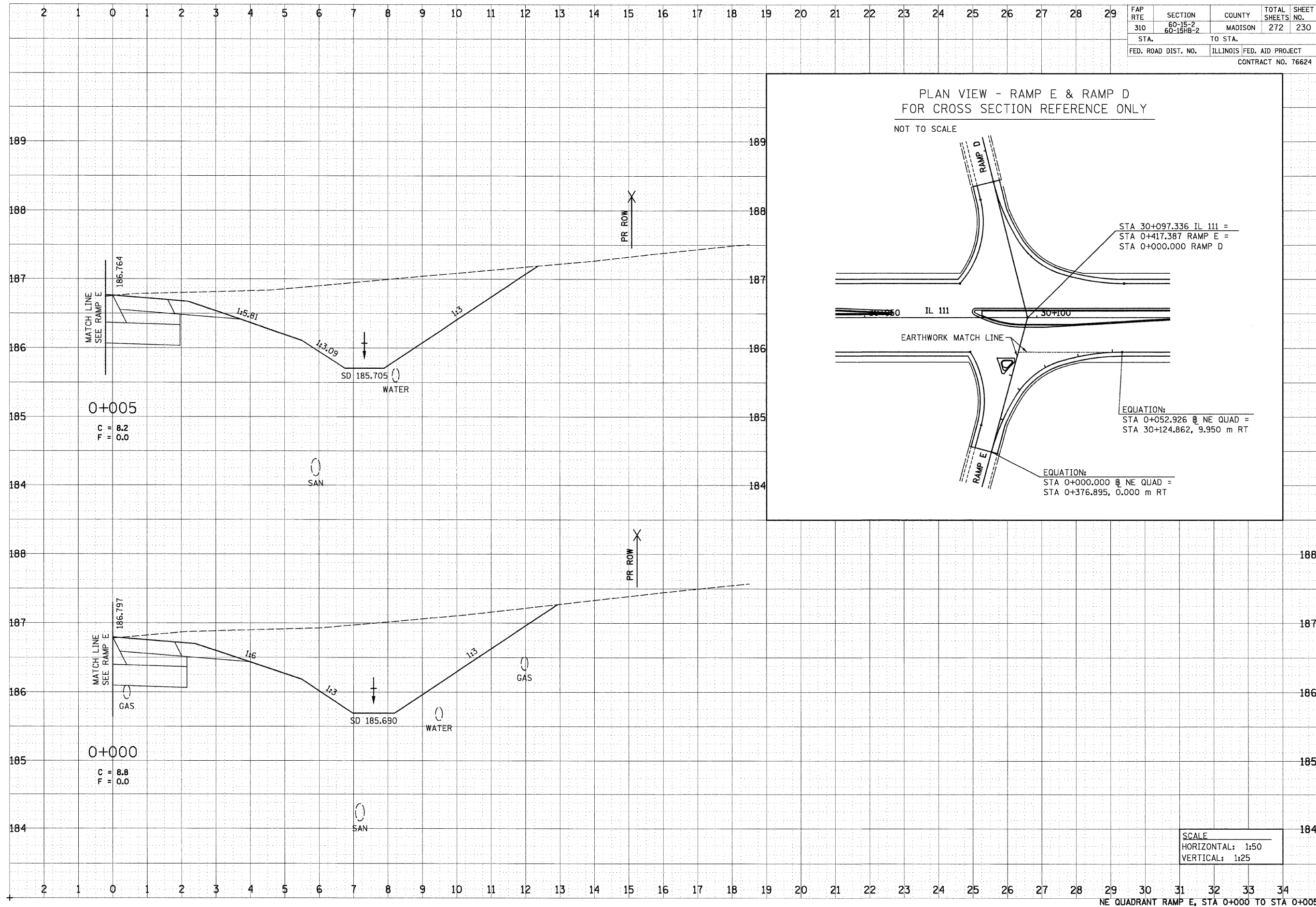
12/7/2007

p:\00f.iles\000024\dl1111\cr-ssasections\rampe.dgn

FAP RTE	SECTION	COUNTY	TOTAL SHEETS	SHEET NO.
310	60-15-2 60-15HB-2	MADISON	272	230
STA.	TO STA.			
FED. ROAD DIST. NO.	ILLINOIS	FED. AID PROJECT	CONTRACT NO. 76624	

DATE	BY
DATE	BY
DATE	BY
DATE	BY

DATE	BY
DATE	BY
DATE	BY
DATE	BY



SCALE  
 HORIZONTAL: 1:50  
 VERTICAL: 1:25

NE QUADRANT RAMP E, STA 0+000 TO STA 0+005

bgj

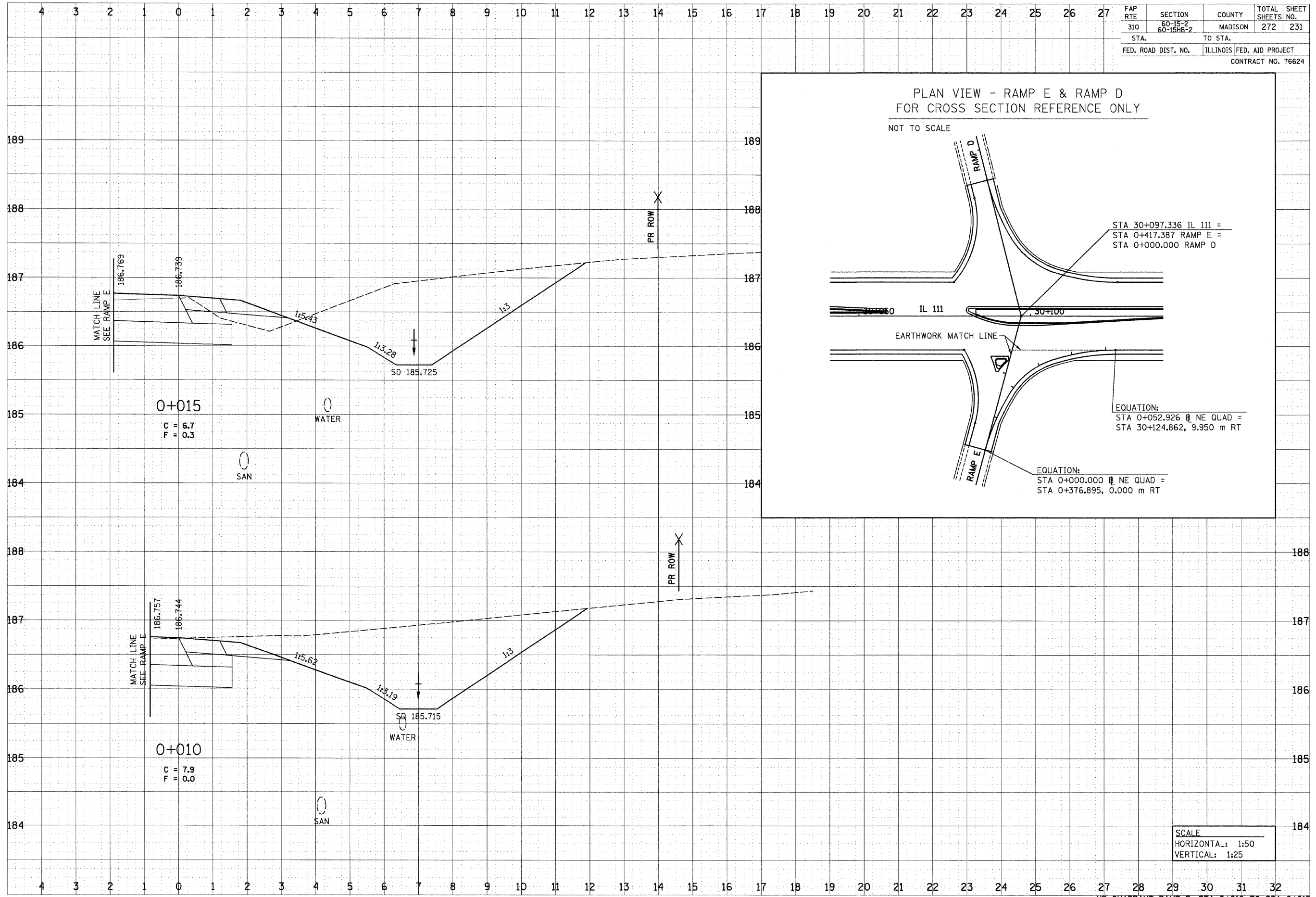
12/7/2007

p:\00files\00024\dl1111\crosssections\rampe.dgn

DATE	
BY	
REVIEWED	
SURVEY	
NOTE BOOK	
TEMPLATE	
AREAS	
CHECKED	
NO.	

DATE	
BY	
REVIEWED	
SURVEY	
NOTE BOOK	
TEMPLATE	
AREAS	
CHECKED	
NO.	

FAP RTE	SECTION	COUNTY	TOTAL SHEETS	SHEET NO.
310	60-15-2 60-15HB-2	MADISON	272	231
STA.	TO STA.			
FED. ROAD DIST. NO.	ILLINOIS	FED. AID PROJECT		
CONTRACT NO. 76624				



NE QUADRANT RAMP E, STA 0+010 TO STA 0+015

bgj

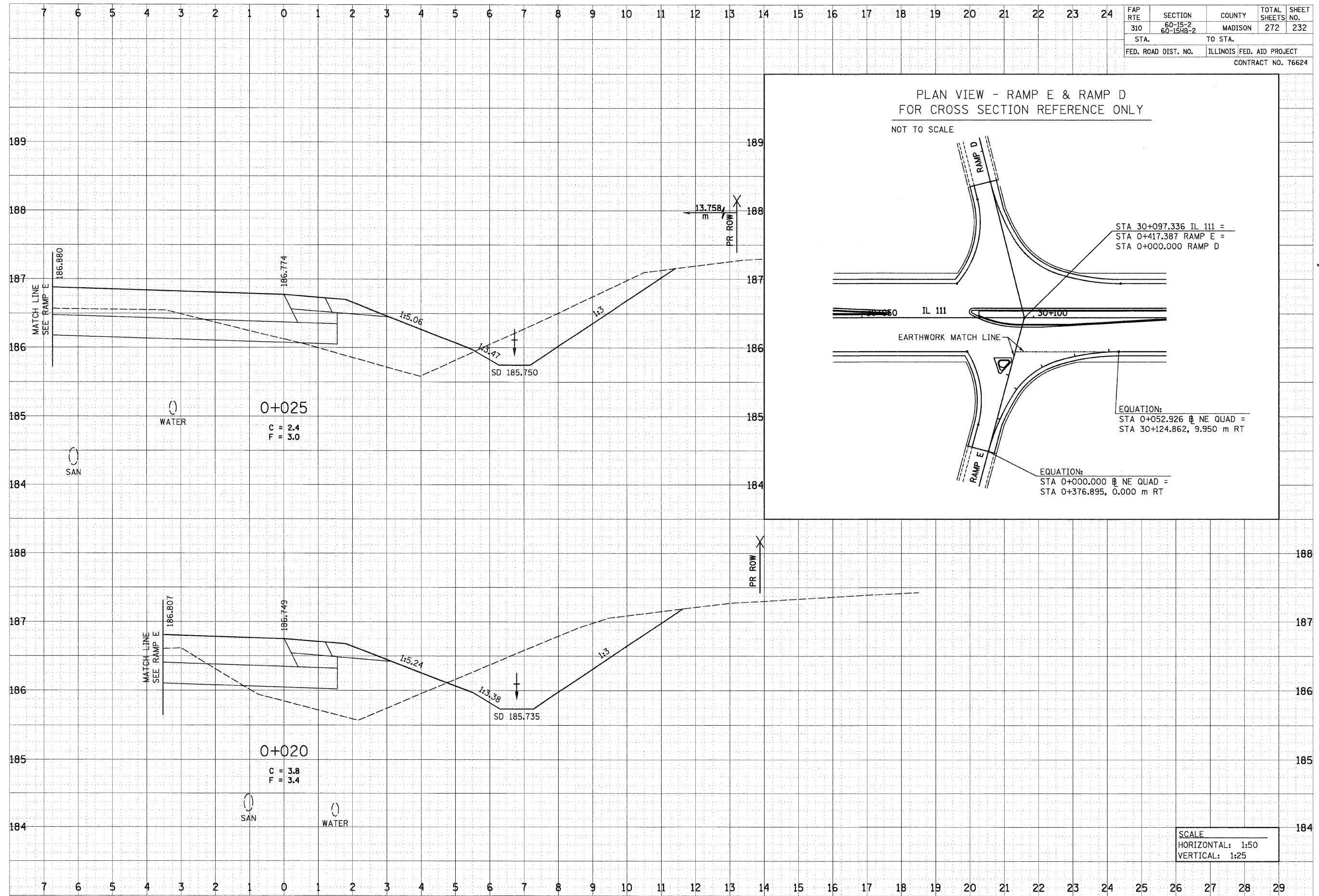
12/7/2007

p:\00files\000024\d1111\crosssections\rampe.dgn

FAP RTE	SECTION	COUNTY	TOTAL SHEETS	SHEET NO.
310	60-15-2 60-15HB-2	MADISON	272	232
STA.		TO STA.		
FED. ROAD DIST. NO.		ILLINOIS FED. AID PROJECT		
CONTRACT NO. 76624				

DATE	BY
FINAL SURVEY	
SURVEY	
NOTE BOOK	
TEMPLATE	
AREAS	
CHECKED	
NO.	

DATE	BY
ORIGINAL SURVEY	
SURVEY	
NOTE BOOK	
TEMPLATE	
AREAS	
CHECKED	
NO.	



SCALE  
 HORIZONTAL: 1:50  
 VERTICAL: 1:25

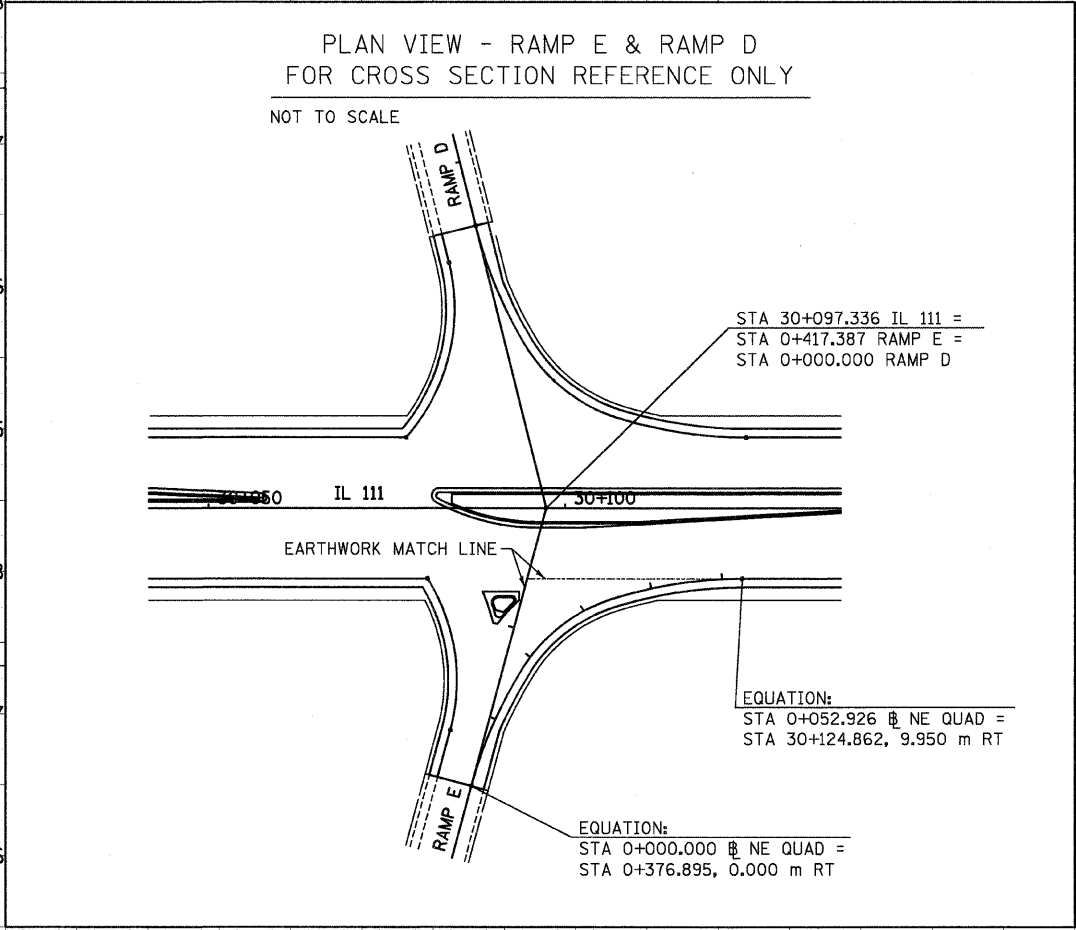
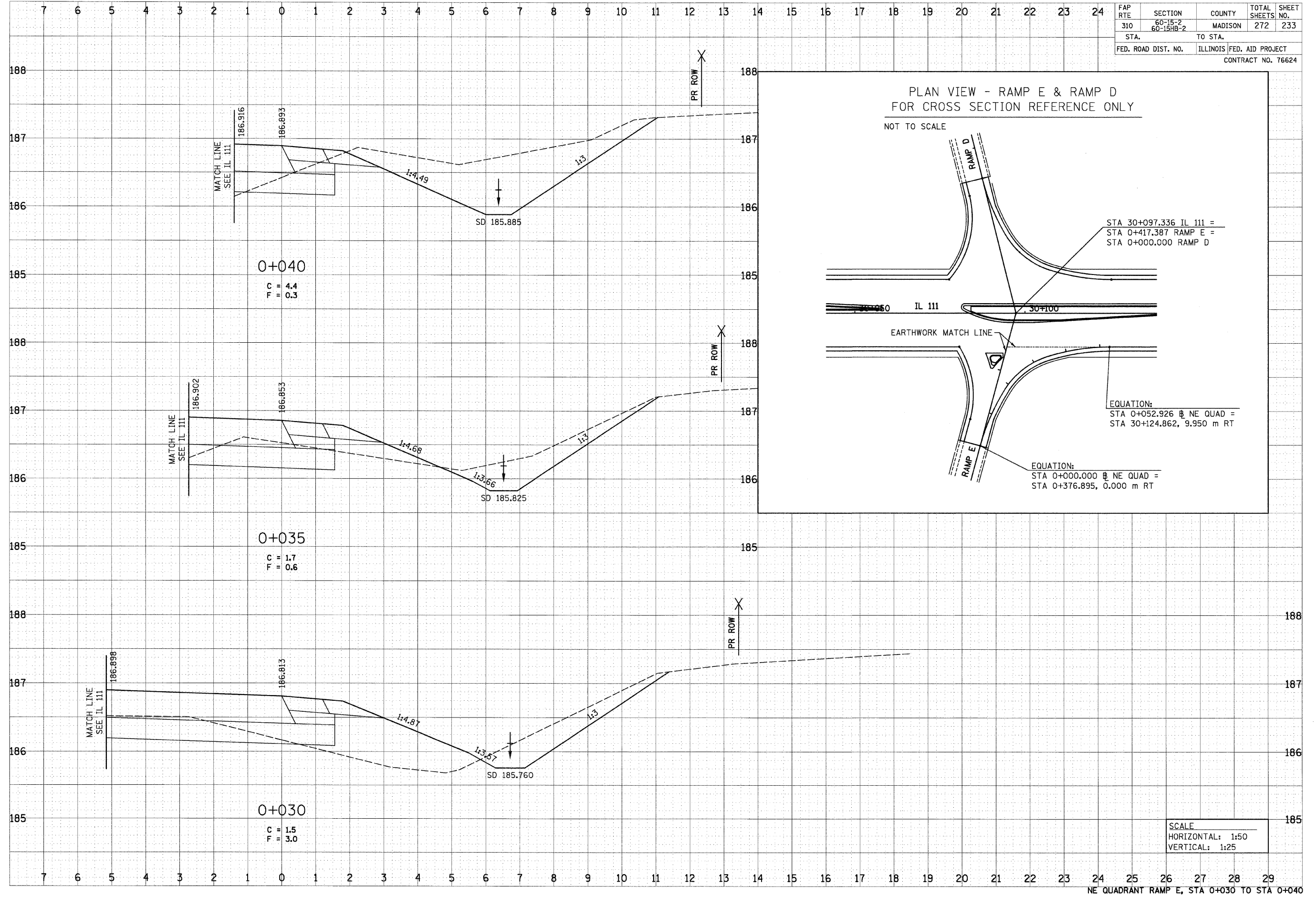
NE QUADRANT RAMP E, STA 0+020 TO STA 0+025



FAP RTE	SECTION	COUNTY	TOTAL SHEETS	SHEET NO.
310	60-15-2 60-15HB-2	MADISON	272	233
STA.		TO STA.		
FED. ROAD DIST. NO.		ILLINOIS FED. AID PROJECT		
CONTRACT NO. T6624				

BY	DATE
FINAL SURVEY	
NOTE BOOK	
AREAS	
CHECKED	
NO.	

BY	DATE
ORIGINAL SURVEY	
NOTE BOOK	
AREAS	
CHECKED	
NO.	

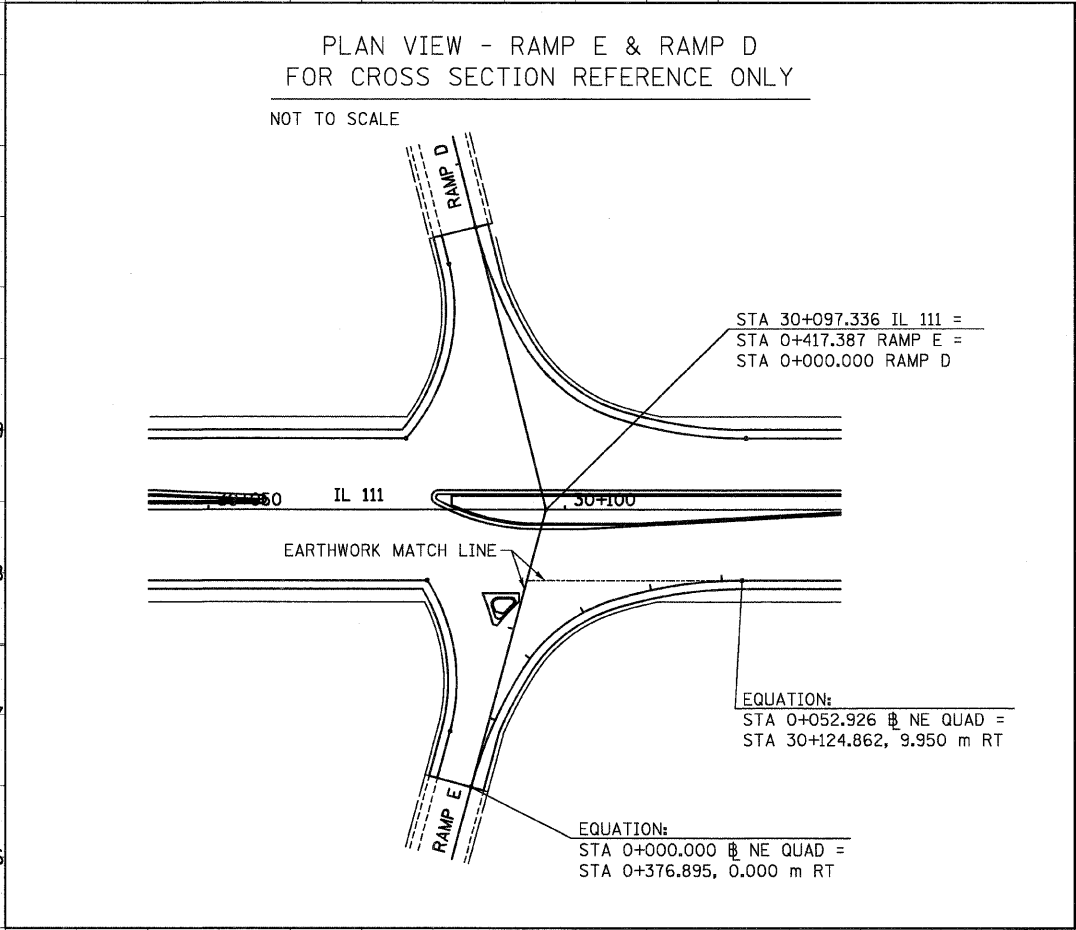
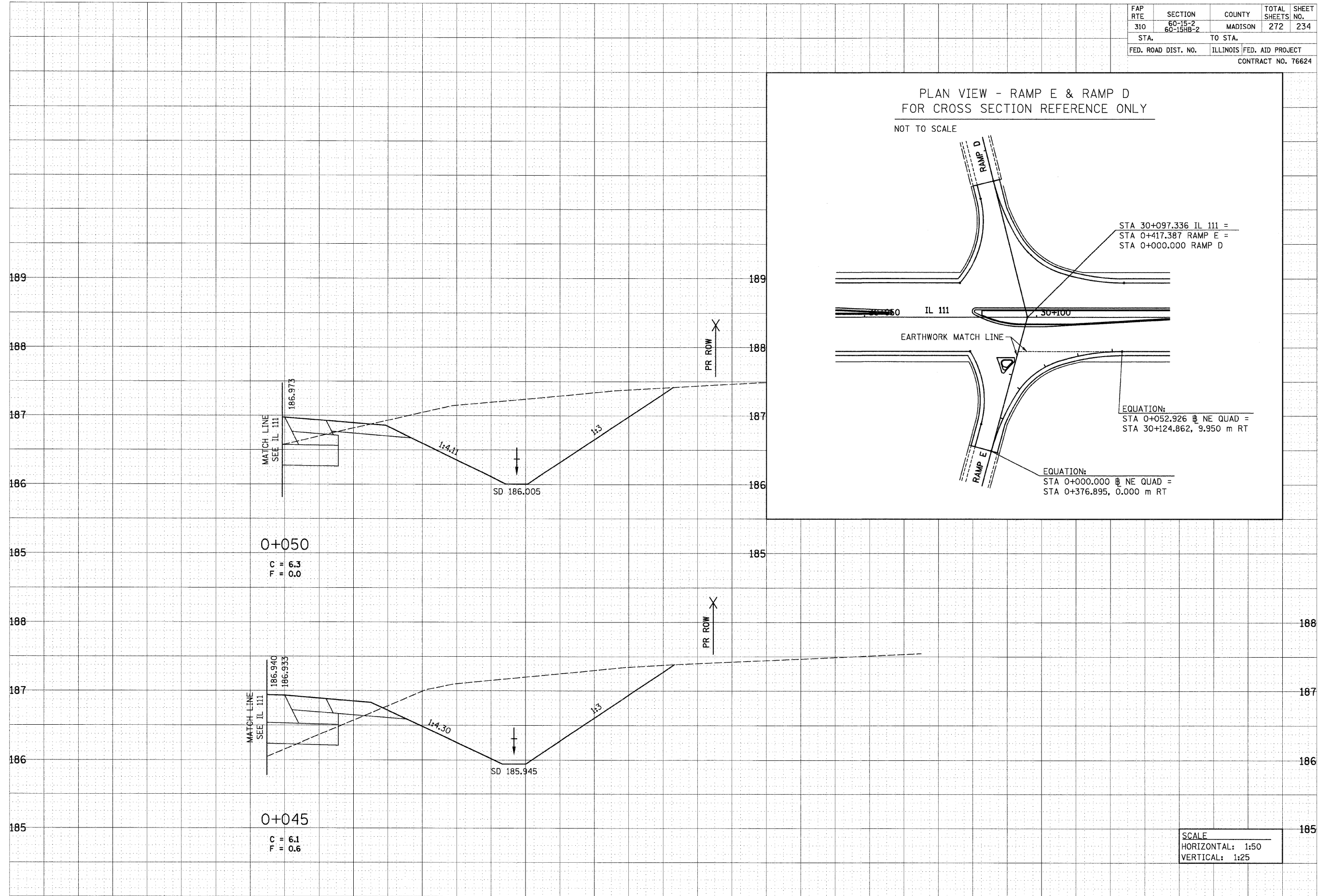


SCALE  
 HORIZONTAL: 1:50  
 VERTICAL: 1:25

FAP RTE	SECTION	COUNTY	TOTAL SHEETS	SHEET NO.
310	60-15-2 60-15HB-2	MADISON	272	234
STA.		TO STA.		
FED. ROAD DIST. NO.		ILLINOIS FED. AID PROJECT		
CONTRACT NO. T6624				

FINAL SURVEY	DATE
NO. _____	_____
BY _____	_____
REVISIONS	DATE
NO. _____	_____
BY _____	_____
REVISIONS	DATE
NO. _____	_____
BY _____	_____

ORIGINAL SURVEY	DATE
NO. _____	_____
BY _____	_____
REVISIONS	DATE
NO. _____	_____
BY _____	_____
REVISIONS	DATE
NO. _____	_____
BY _____	_____

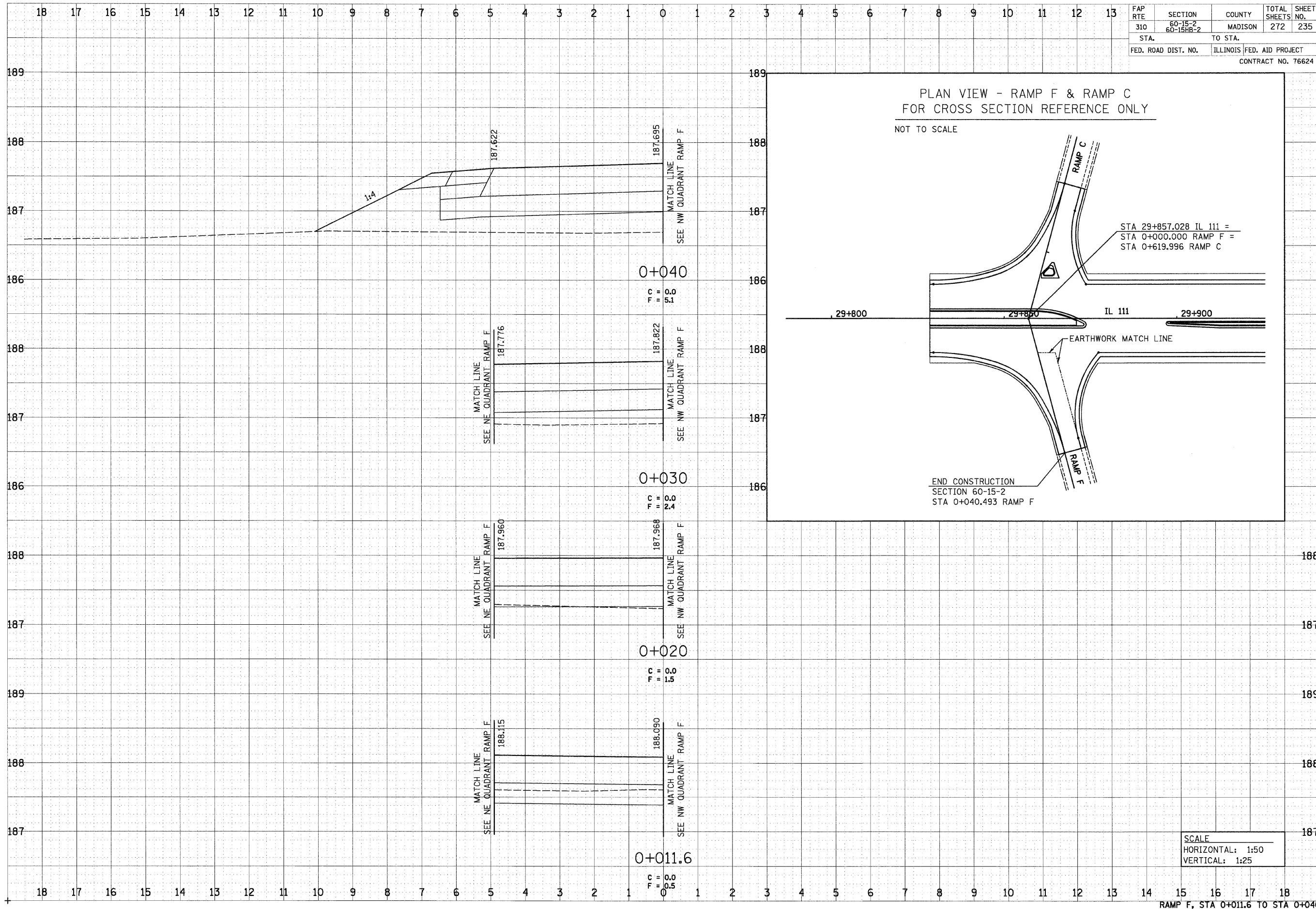


SCALE  
HORIZONTAL: 1:50  
VERTICAL: 1:25

FAP RTE	SECTION	COUNTY	TOTAL SHEETS	SHEET NO.
310	60-15-2 60-15HB-2	MADISON	272	235
STA.		TO STA.		
FED. ROAD DIST. NO.		ILLINOIS FED. AID PROJECT		
CONTRACT NO. 76624				

FINAL SURVEY	DATE
NO. _____	BY _____
REVISIONS	DATE
NO. _____	BY _____
REVISIONS	DATE
NO. _____	BY _____

ORIGINAL SURVEY	DATE
NO. _____	BY _____
REVISIONS	DATE
NO. _____	BY _____
REVISIONS	DATE
NO. _____	BY _____



bgj

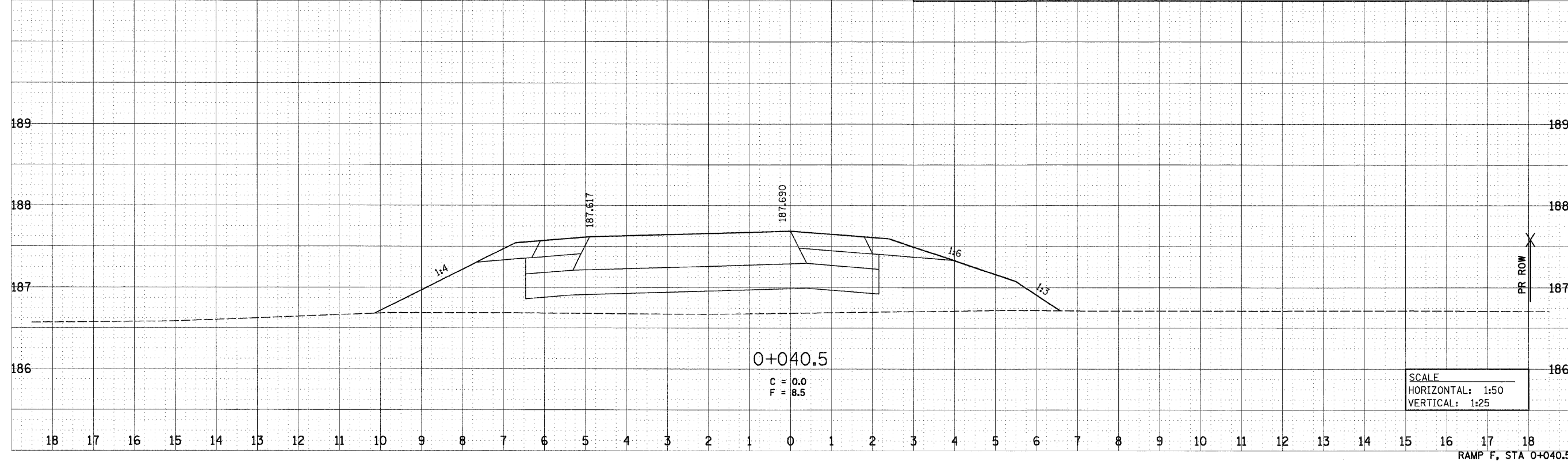
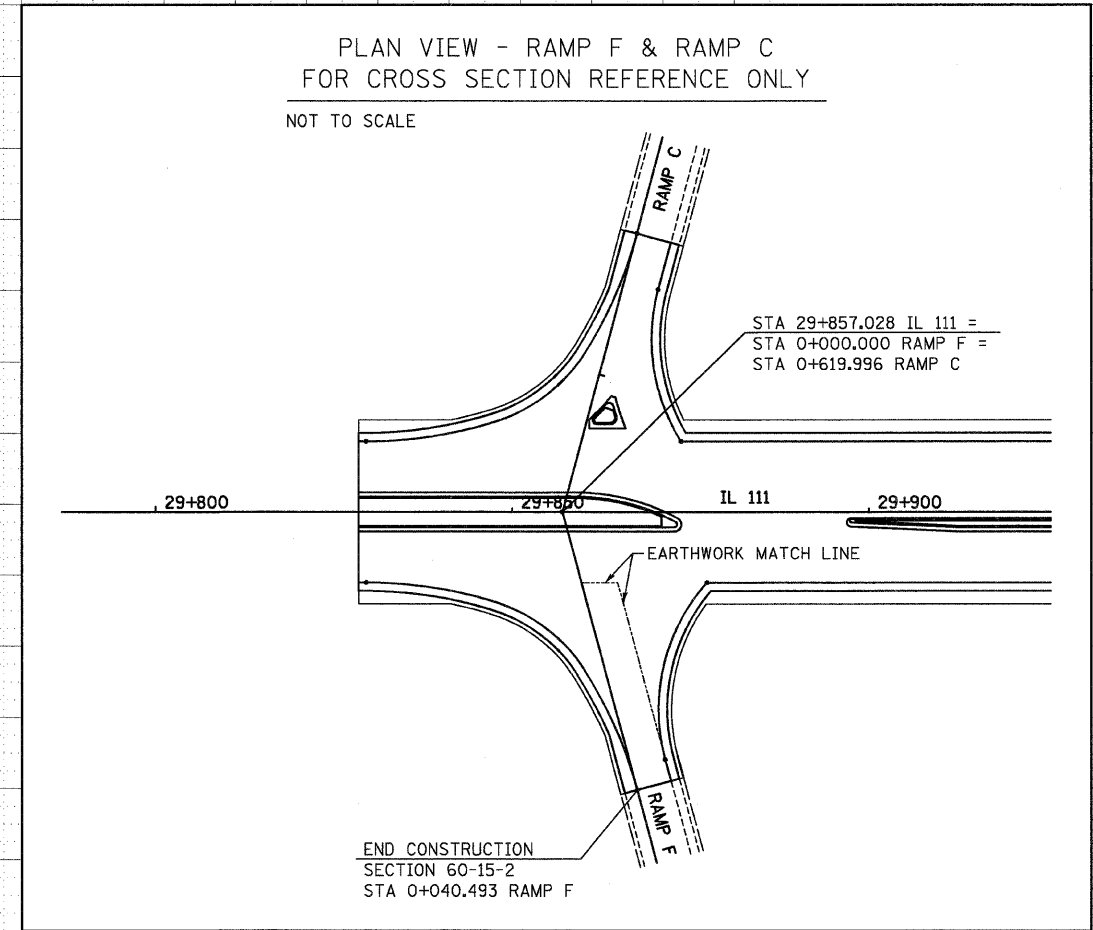
12/7/2007

p:\00files\000024\civil\crosssections\rampf.dgn

DATE	
BY	
SURVEYED	
NOTE BOOK	
AREAS	
AREAS CHECKED	

DATE	
BY	
SURVEYED	
NOTE BOOK	
AREAS	
AREAS CHECKED	

FAP RTE	SECTION	COUNTY	TOTAL SHEETS	SHEET NO.
310	60-15-2 60-15HB-2	MADISON	272	236
STA.	TO STA.			
FED. ROAD DIST. NO.	ILLINOIS	FED. AID PROJECT		
CONTRACT NO. 76624				



RAMP F, STA 0+040.5

bgj

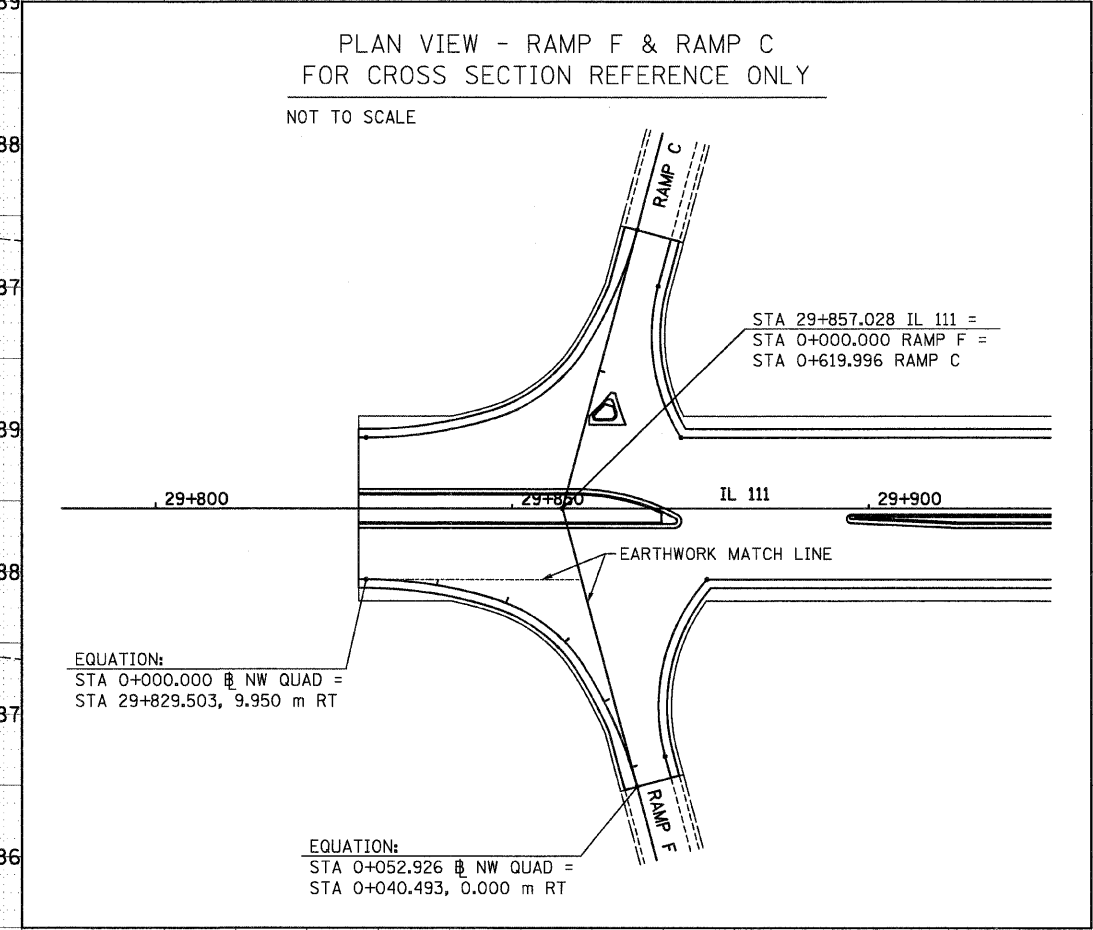
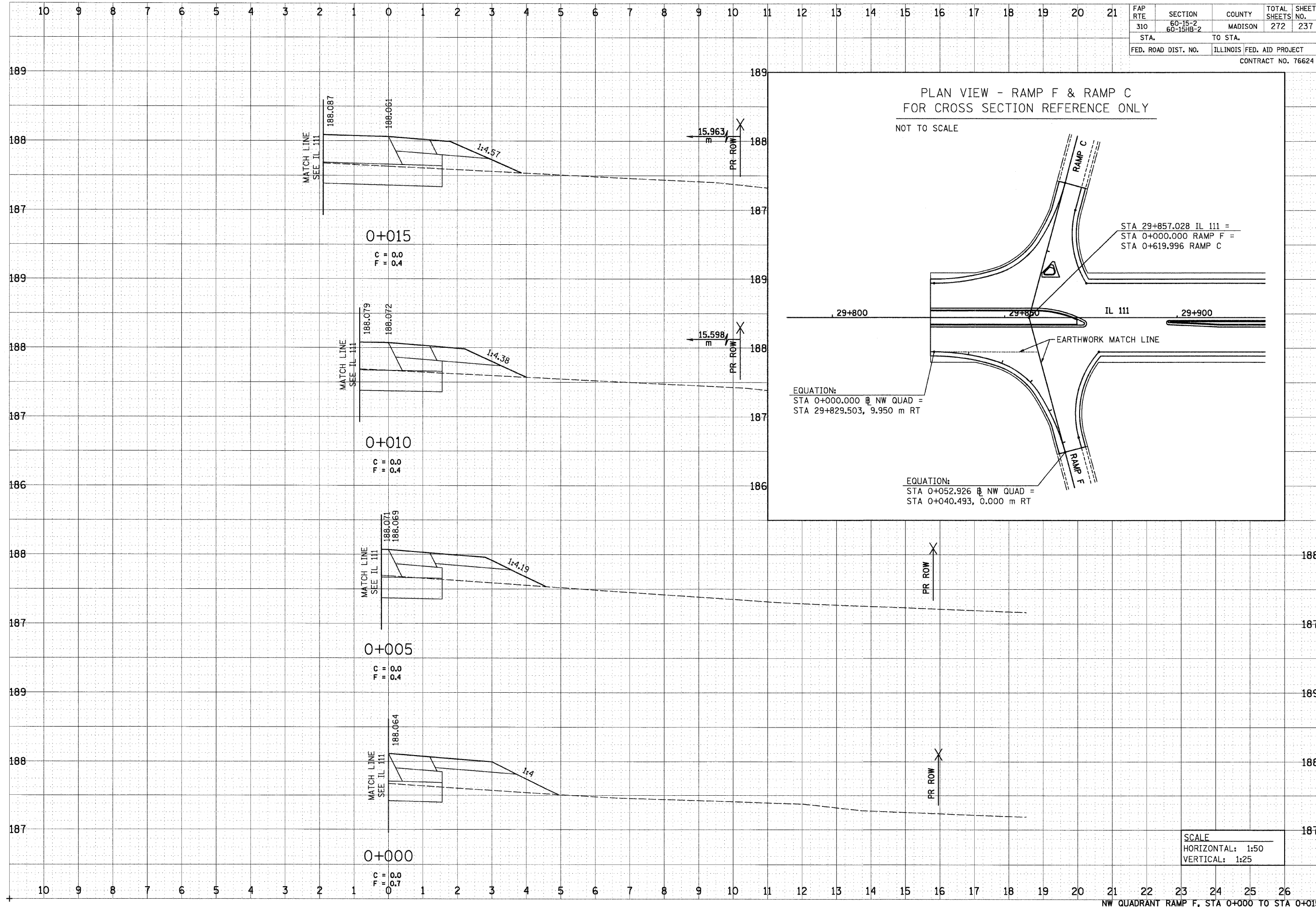
12/7/2007

p:\00files\000024\dl\111\crosssections\ampf.dgn

DATE	BY
SURVEYED	BY
NOTE BOOK	
TEMPLATE	
AREAS	
CHECKED	
NO.	

DATE	BY
SURVEYED	BY
NOTE BOOK	
TEMPLATE	
AREAS	
CHECKED	
NO.	

FAP RTE	SECTION	COUNTY	TOTAL SHEETS	SHEET NO.
310	60-15-2 60-15HB-2	MADISON	272	237
STA.	TO STA.			
FED. ROAD DIST. NO.	ILLINOIS FED. AID PROJECT			
CONTRACT NO. 76624				



SCALE
HORIZONTAL: 1:50
VERTICAL: 1:25

NW QUADRANT RAMP F, STA 0+000 TO STA 0+015

bgj

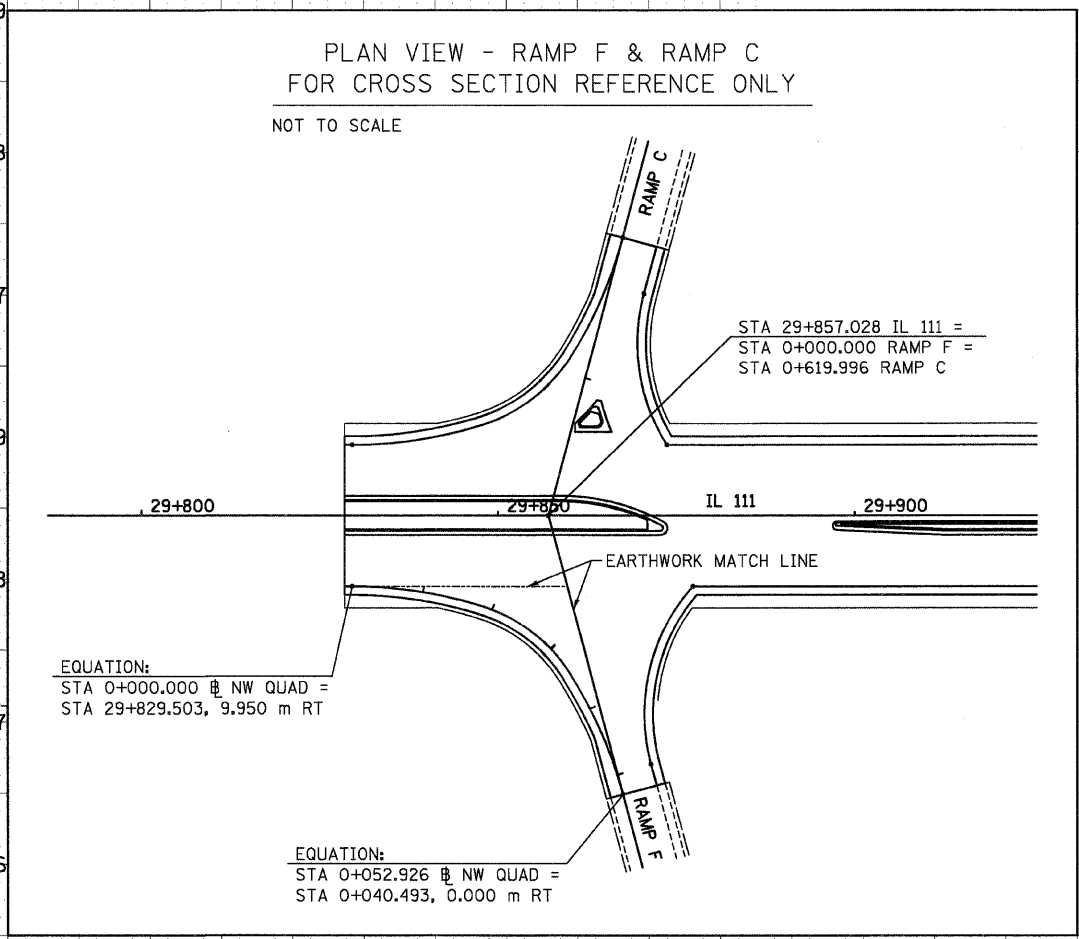
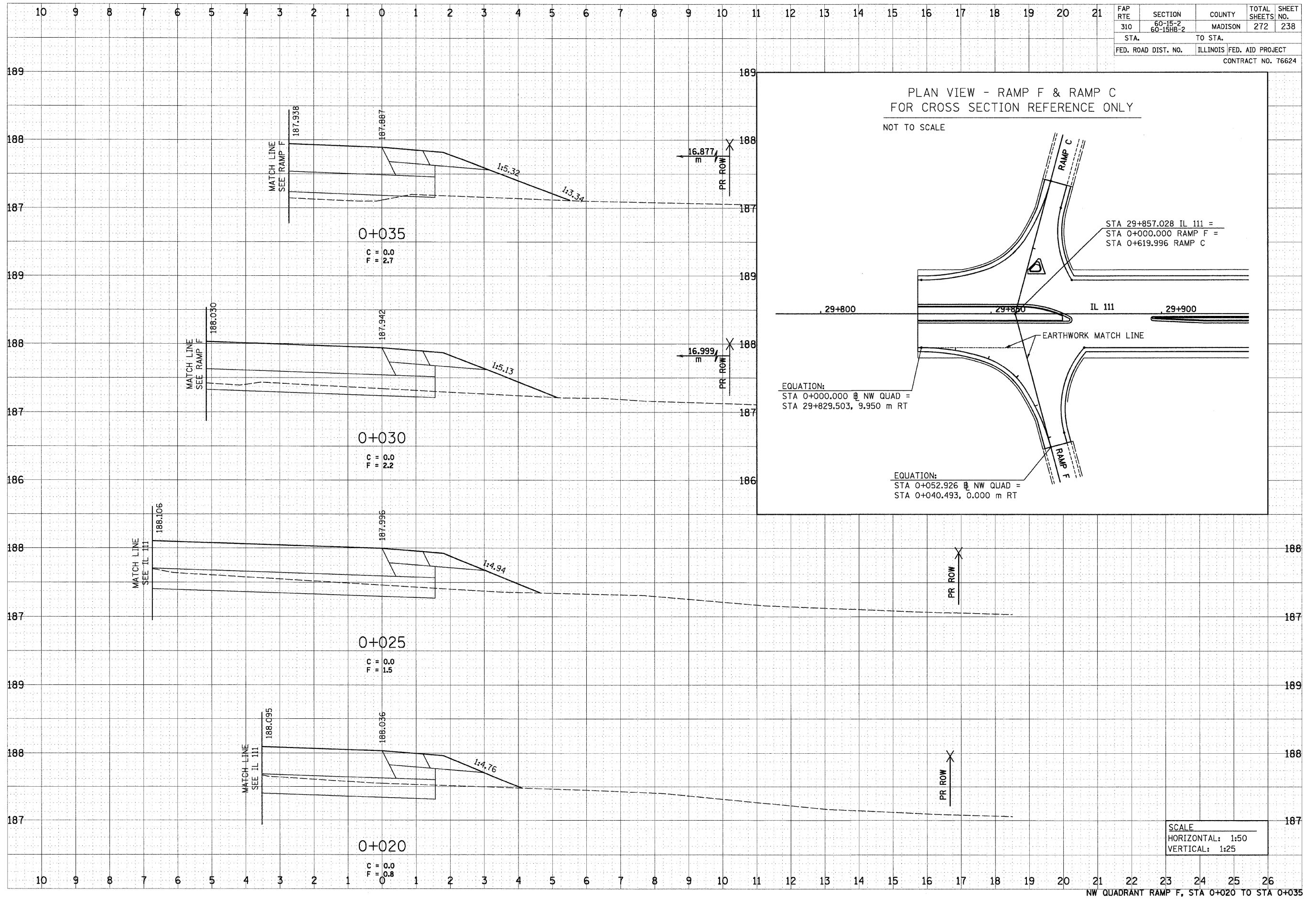
12/7/2007

p:\00files\00024\d111\crosssections\ampf.dgn

DATE	BY
ORIGINAL SURVEY	DATE
NOTE BOOK	
AREAS CHECKED	
NO.	

DATE	BY
ORIGINAL SURVEY	DATE
NOTE BOOK	
AREAS CHECKED	
NO.	

FAP RTE	SECTION	COUNTY	TOTAL SHEETS	SHEET NO.
310	60-15-2 60-15HB-2	MADISON	272	238
STA.	TO STA.			
FED. ROAD DIST. NO.	ILLINOIS FED. AID PROJECT			
CONTRACT NO. 76624				



SCALE  
 HORIZONTAL: 1:50  
 VERTICAL: 1:25

bgj

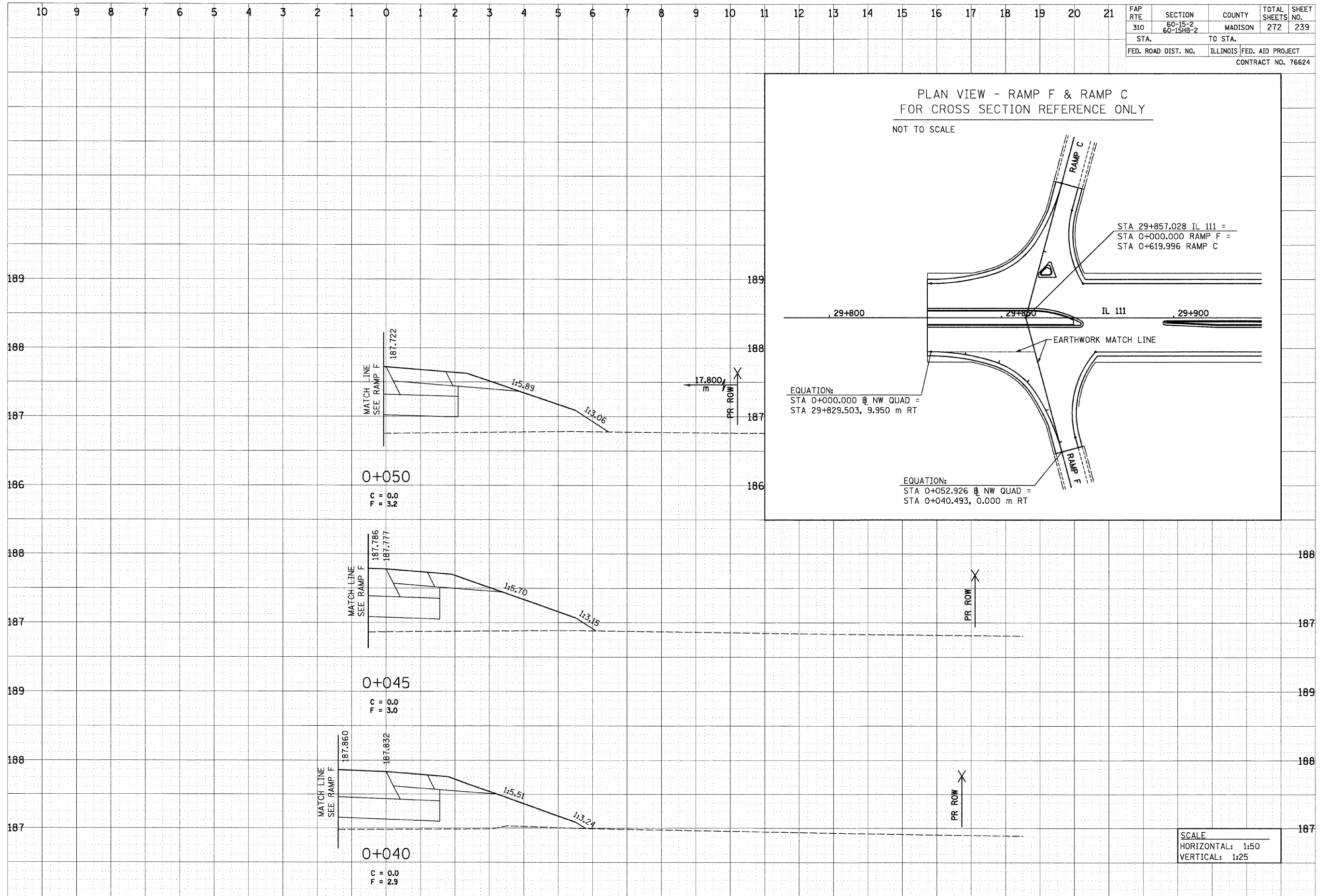
12/7/2007

p:\06files\000024\d1111\crosssections\1-ampf.dgn

FAP RTE	SECTION	COUNTY	TOTAL SHEETS	SHEET NO.
310	60-15-2 60-15HB-2	MADISON	272	239
STA.		TO STA.		
FED. ROAD DIST. NO.		ILLINOIS FED. AID PROJECT		
CONTRACT NO. 76624				

FINAL SURVEY	BY _____	DATE _____
NOTE BOOK	NO. _____	
AREAS CHECKED		

ORIGINAL SURVEY	BY _____	DATE _____
NOTE BOOK	NO. _____	
AREAS CHECKED		



NW QUADRANT RAMP F, STA 0+040 TO STA 0+050

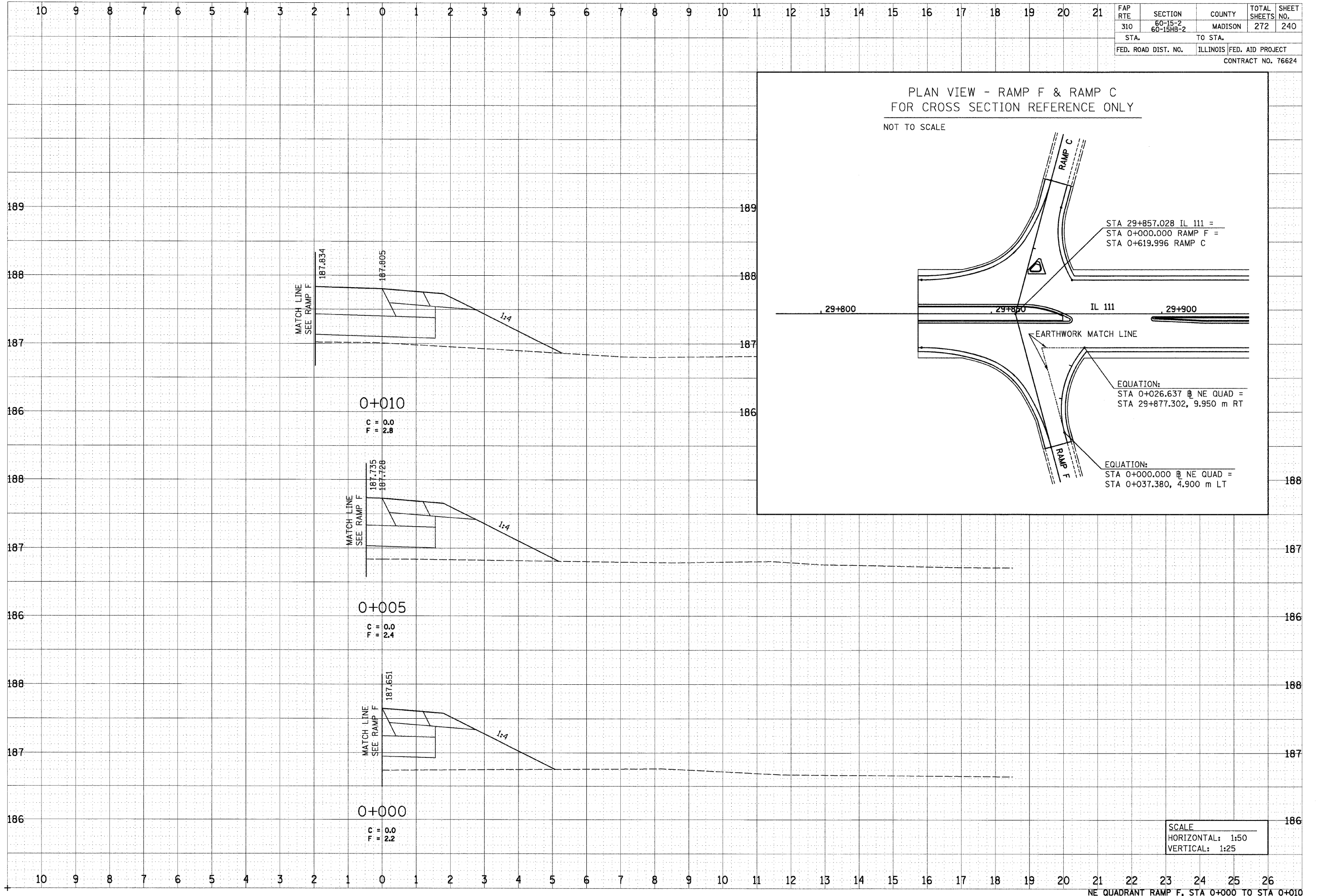
bgj

12/7/2007

p:\00files\000024\d1111\crosssections\ampf.dgn

FINAL SURVEY	BY	DATE
NO. _____		
AREAS CHECKED		

ORIGINAL SURVEY	BY	DATE
NO. _____		
AREAS CHECKED		



FAP RTE	SECTION	COUNTY	TOTAL SHEETS	SHEET NO.
310	60-15-2 60-15HB-2	MADISON	272	240
STA.	TO STA.			
FED. ROAD DIST. NO.	ILLINOIS	FED. AID PROJECT		
CONTRACT NO. 76624				



bgj

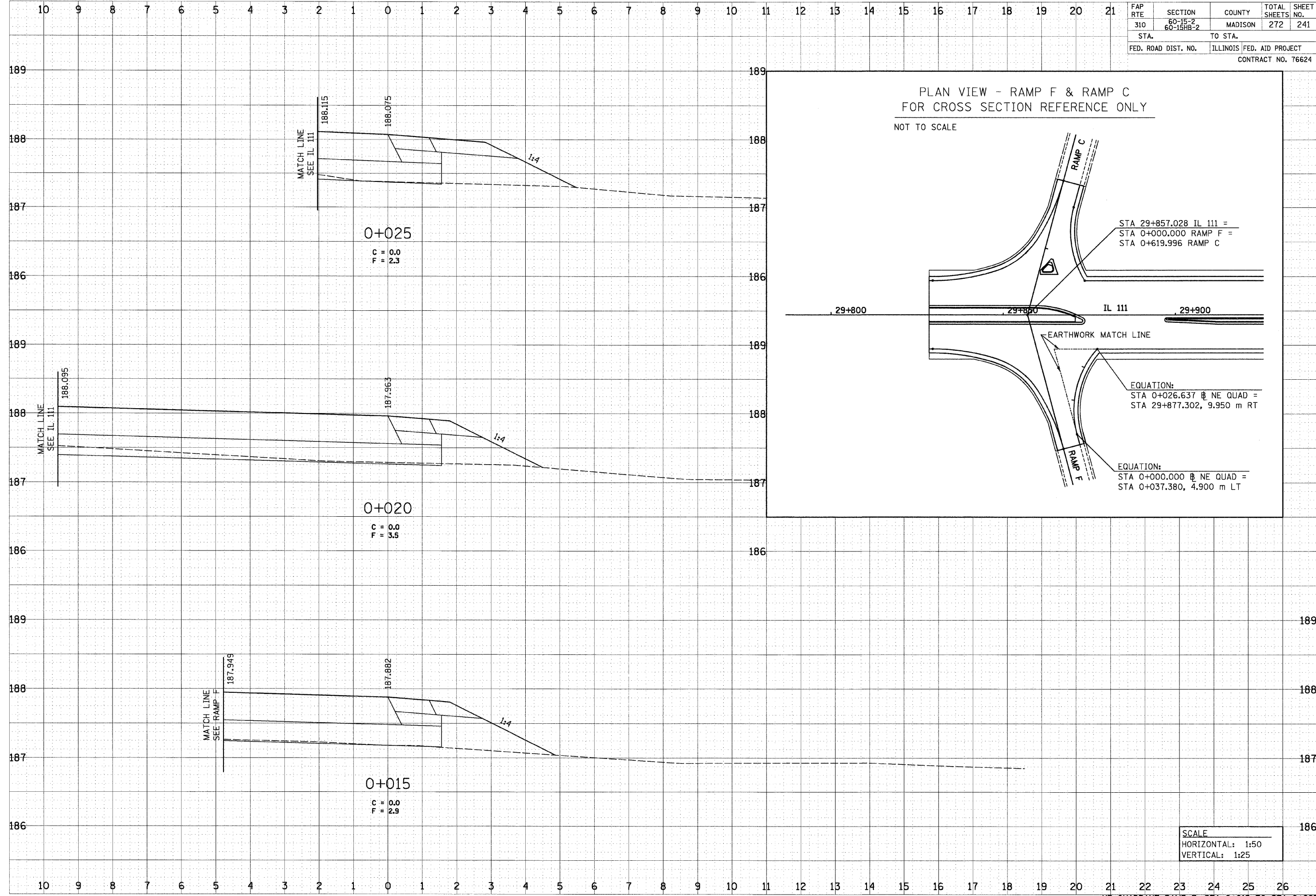
12/7/2007

p:\02files\000024\dl111\crosssections\rampf.dgn

DATE	
BY	
FINAL SURVEY	
NOTE BOOK	
TEMPLATE	
AREAS CHECKED	
NO.	

DATE	
BY	
ORIGINAL SURVEY	
NOTE BOOK	
TEMPLATE	
AREAS CHECKED	
NO.	

FAP RTE	SECTION	COUNTY	TOTAL SHEETS	SHEET NO.
310	60-15-2 60-15HB-2	MADISON	272	241
STA.	TO STA.			
FED. ROAD DIST. NO.	ILLINOIS FED. AID PROJECT			
CONTRACT NO. 76624				



PLAN VIEW - RAMP F & RAMP C  
FOR CROSS SECTION REFERENCE ONLY

NOT TO SCALE

STA 29+857.028 IL 111 =  
STA 0+000.000 RAMP F =  
STA 0+619.996 RAMP C

EQUATION:  
STA 0+026.637 @ NE QUAD =  
STA 29+877.302, 9.950 m RT

EQUATION:  
STA 0+000.000 @ NE QUAD =  
STA 0+037.380, 4.900 m LT

SCALE  
HORIZONTAL: 1:50  
VERTICAL: 1:25

NE QUADRANT RAMP F, STA 0+015 TO STA 0+025

\$XXX\$

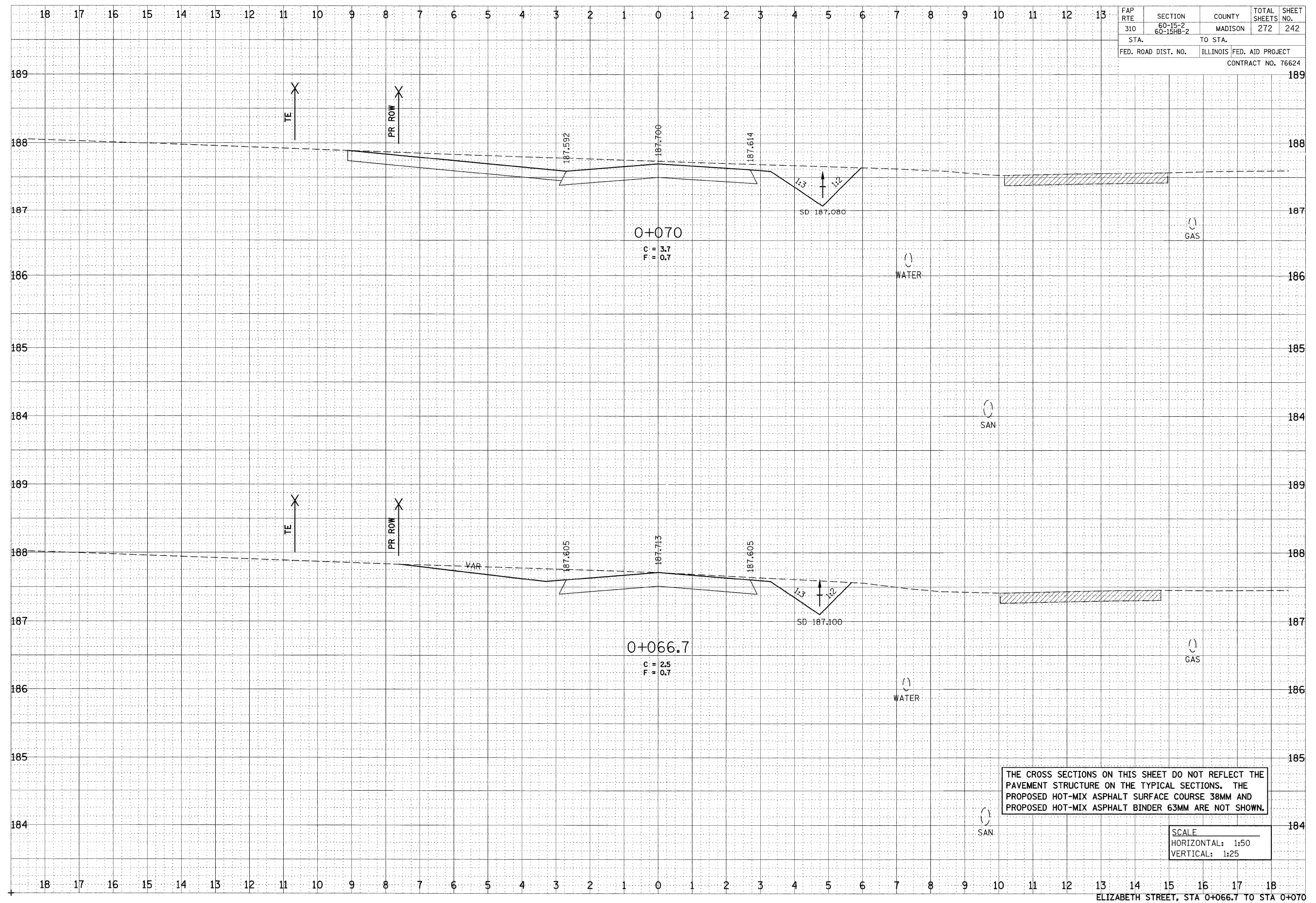
1/13/2009

\$FILE\$

FINAL SURVEY	SURVEYED	DATE
NOTE BOOK	PLOTTED	BY
NO.	DATE	
	AREAS CHECKED	

ORIGINAL SURVEY	SURVEYED	DATE
NOTE BOOK	PLOTTED	BY
NO.	DATE	
	AREAS CHECKED	

FAP RTE	SECTION	COUNTY	TOTAL SHEETS	SHEET NO.
310	60-15-2 60-15HB-2	MADISON	272	242
STA.	TO STA.			
FED. ROAD DIST. NO.	ILLINOIS FED. AID PROJECT			
CONTRACT NO. 76624				



THE CROSS SECTIONS ON THIS SHEET DO NOT REFLECT THE PAVEMENT STRUCTURE ON THE TYPICAL SECTIONS. THE PROPOSED HOT-MIX ASPHALT SURFACE COURSE 38MM AND PROPOSED HOT-MIX ASPHALT BINDER 63MM ARE NOT SHOWN.

SCALE  
HORIZONTAL: 1:50  
VERTICAL: 1:25

ELIZABETH STREET, STA 0+066.7 TO STA 0+070

\$XXX\$

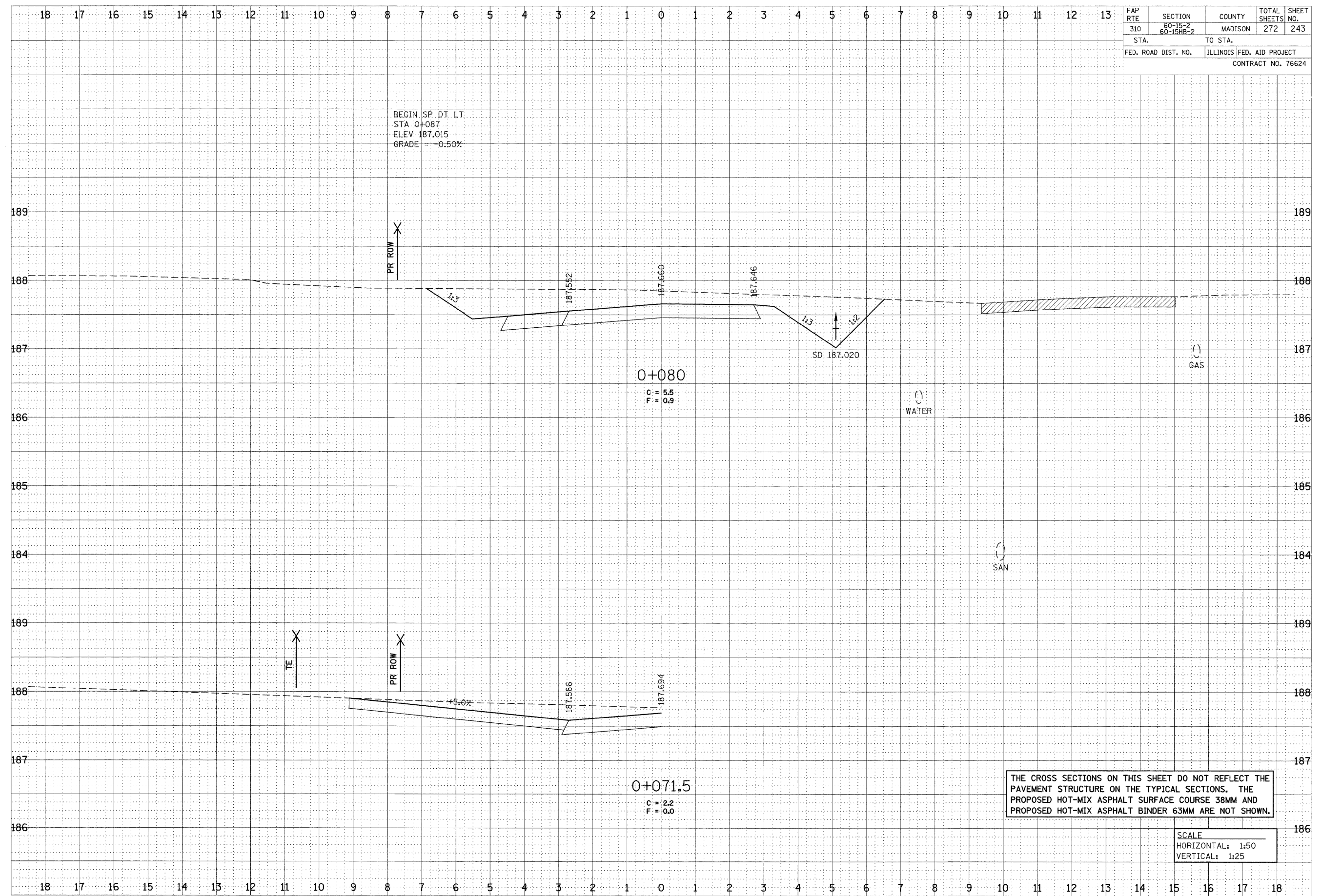
1/13/2009

\$FILE\$

FINAL SURVEY	SURVEYED	BY	DATE
NOTE BOOK NO.	PLOTTED		
AREAS CHECKED	DATE		

ORIGINAL SURVEY	SURVEYED	BY	DATE
NOTE BOOK NO.	PLOTTED		
AREAS CHECKED	DATE		

FAP RTE	SECTION	COUNTY	TOTAL SHEETS	SHEET NO.
310	60-15-2 60-15HB-2	MADISON	272	243
STA.		TO STA.		
FED. ROAD DIST. NO.		ILLINOIS FED. AID PROJECT		
CONTRACT NO. 76624				



THE CROSS SECTIONS ON THIS SHEET DO NOT REFLECT THE PAVEMENT STRUCTURE ON THE TYPICAL SECTIONS. THE PROPOSED HOT-MIX ASPHALT SURFACE COURSE 38MM AND PROPOSED HOT-MIX ASPHALT BINDER 63MM ARE NOT SHOWN.

SCALE  
 HORIZONTAL: 1:50  
 VERTICAL: 1:25

ELIZABETH STREET, STA 0+071.5 TO STA 0+080

\$XXX\$

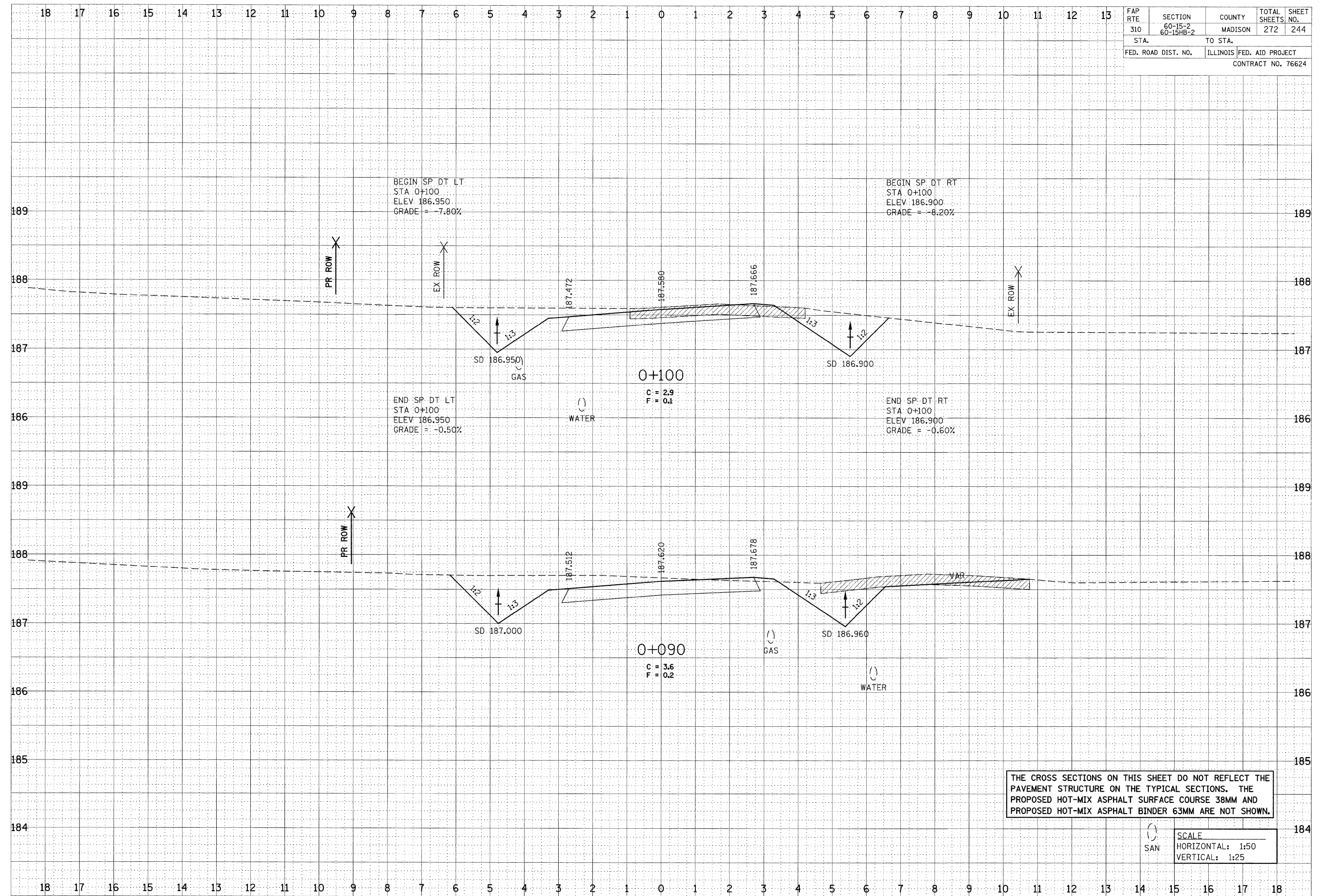
1/13/2009

\$FILE\$

BY	DATE
SURVEYED	
PLOTTED	
REPLATE	
NOTE BOOK	
AREAS CHECKED	

BY	DATE
SURVEYED	
PLOTTED	
REPLATE	
NOTE BOOK	
AREAS CHECKED	

FAP RTE	SECTION	COUNTY	TOTAL SHEETS	SHEET NO.
310	60-15-2 60-15HB-2	MADISON	272	244
STA.		TO STA.		
FED. ROAD DIST. NO.		ILLINOIS FED. AID PROJECT		
CONTRACT NO. 76624				



THE CROSS SECTIONS ON THIS SHEET DO NOT REFLECT THE PAVEMENT STRUCTURE ON THE TYPICAL SECTIONS. THE PROPOSED HOT-MIX ASPHALT SURFACE COURSE 38MM AND PROPOSED HOT-MIX ASPHALT BINDER 63MM ARE NOT SHOWN.

SCALE  
 HORIZONTAL: 1:50  
 VERTICAL: 1:25

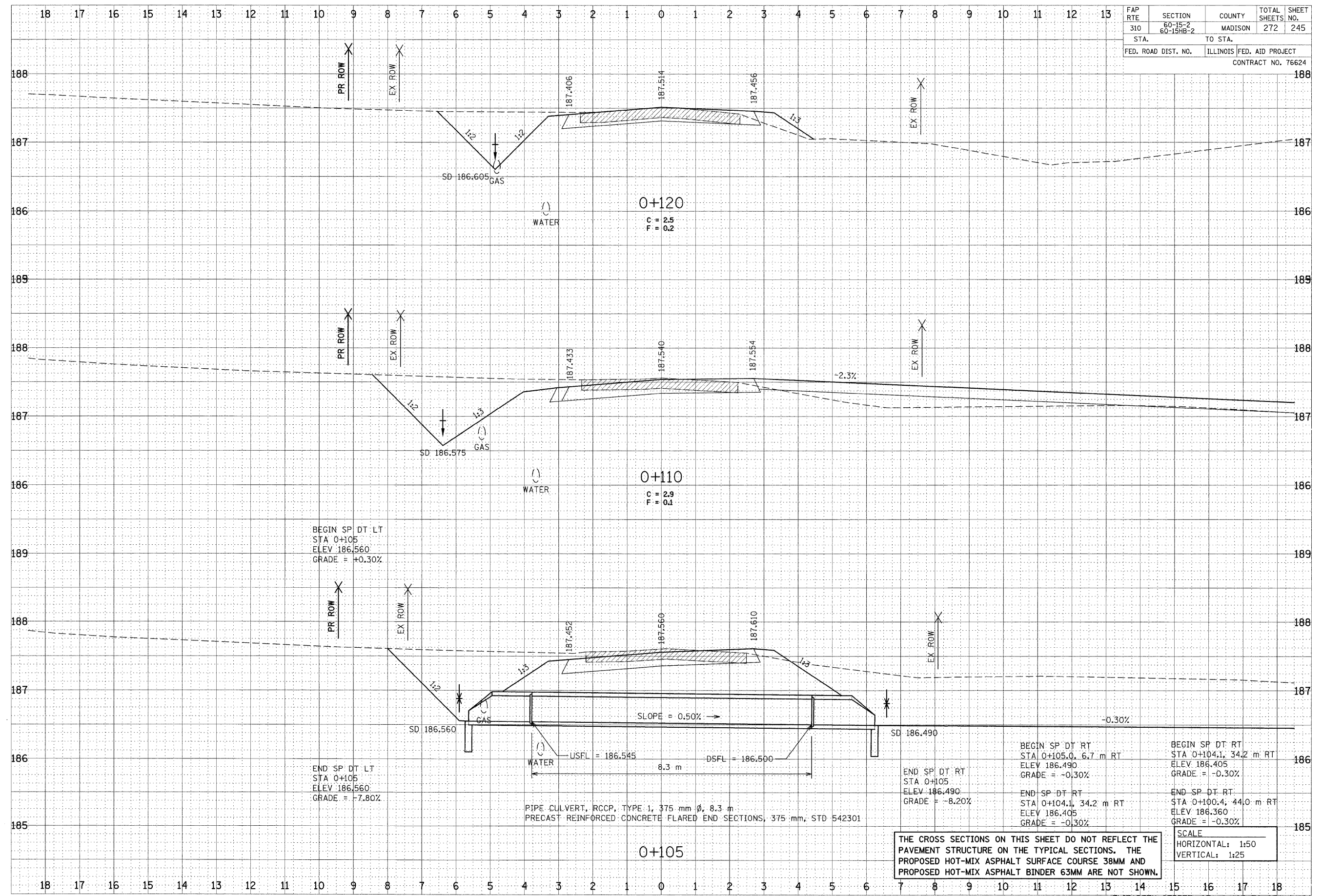
FILE#

1/13/2009

FILE#

DATE	BY

DATE	BY



FAP RTE	SECTION	COUNTY	TOTAL SHEETS	SHEET NO.
310	60-15-2 60-15HB-2	MADISON	272	245
STA.		TO STA.		
FED. ROAD DIST. NO.		ILLINOIS FED. AID PROJECT		
CONTRACT NO. 76624				

BEGIN SP DT LT	BEGIN SP DT RT	BEGIN SP DT RT
STA 0+105	STA 0+105.0, 6.7 m RT	STA 0+104.1, 34.2 m RT
ELEV 186.560	ELEV 186.490	ELEV 186.405
GRADE = +0.30%	GRADE = -0.30%	GRADE = -0.30%
END SP DT LT	END SP DT RT	END SP DT RT
STA 0+105	STA 0+104.1, 34.2 m RT	STA 0+100.4, 44.0 m RT
ELEV 186.490	ELEV 186.405	ELEV 186.360
GRADE = -8.20%	GRADE = -0.30%	GRADE = -0.30%

THE CROSS SECTIONS ON THIS SHEET DO NOT REFLECT THE PAVEMENT STRUCTURE ON THE TYPICAL SECTIONS. THE PROPOSED HOT-MIX ASPHALT SURFACE COURSE 38MM AND PROPOSED HOT-MIX ASPHALT BINDER 63MM ARE NOT SHOWN.

SCALE  
HORIZONTAL: 1:50  
VERTICAL: 1:25

ELIZABETH STREET, STA 0+105 TO STA 0+120

\$XXX\$

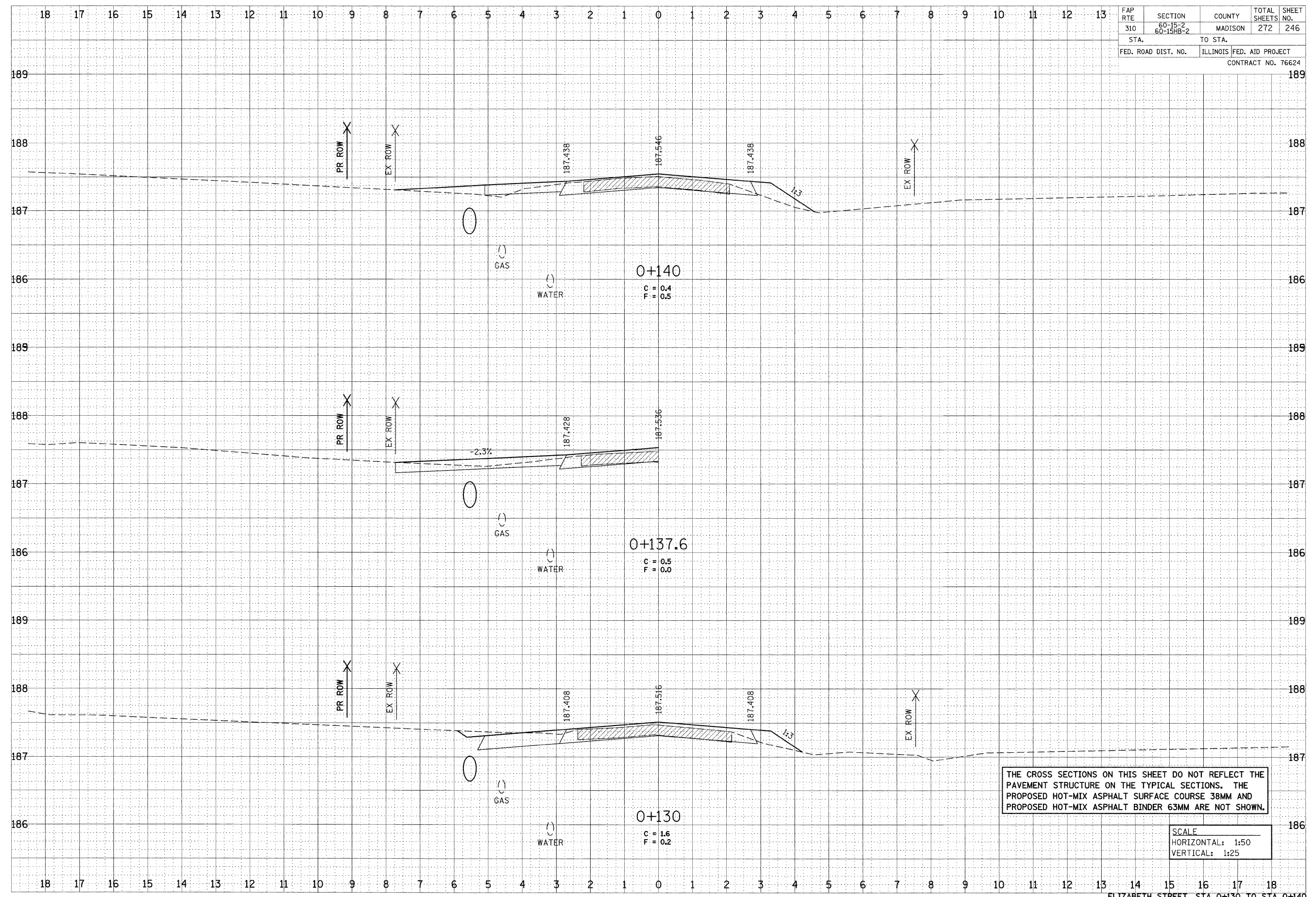
1/13/2009

\$FILE\$

FINAL SURVEY	SURVEYED	BY	DATE
NOTE BOOK	PLOTTED		
NO.	TEMPLATE		
	AREAS CHECKED		

ORIGINAL SURVEY	SURVEYED	BY	DATE
NOTE BOOK	PLOTTED		
NO.	TEMPLATE		
	AREAS CHECKED		

FAP RTE	SECTION	COUNTY	TOTAL SHEETS	SHEET NO.
310	60-15-2 60-15HB-2	MADISON	272	246
STA.		TO STA.		
FED. ROAD DIST. NO.		ILLINOIS FED. AID PROJECT		
CONTRACT NO. 76624				



ELIZABETH STREET, STA 0+130 TO STA 0+140

\$XXX\$

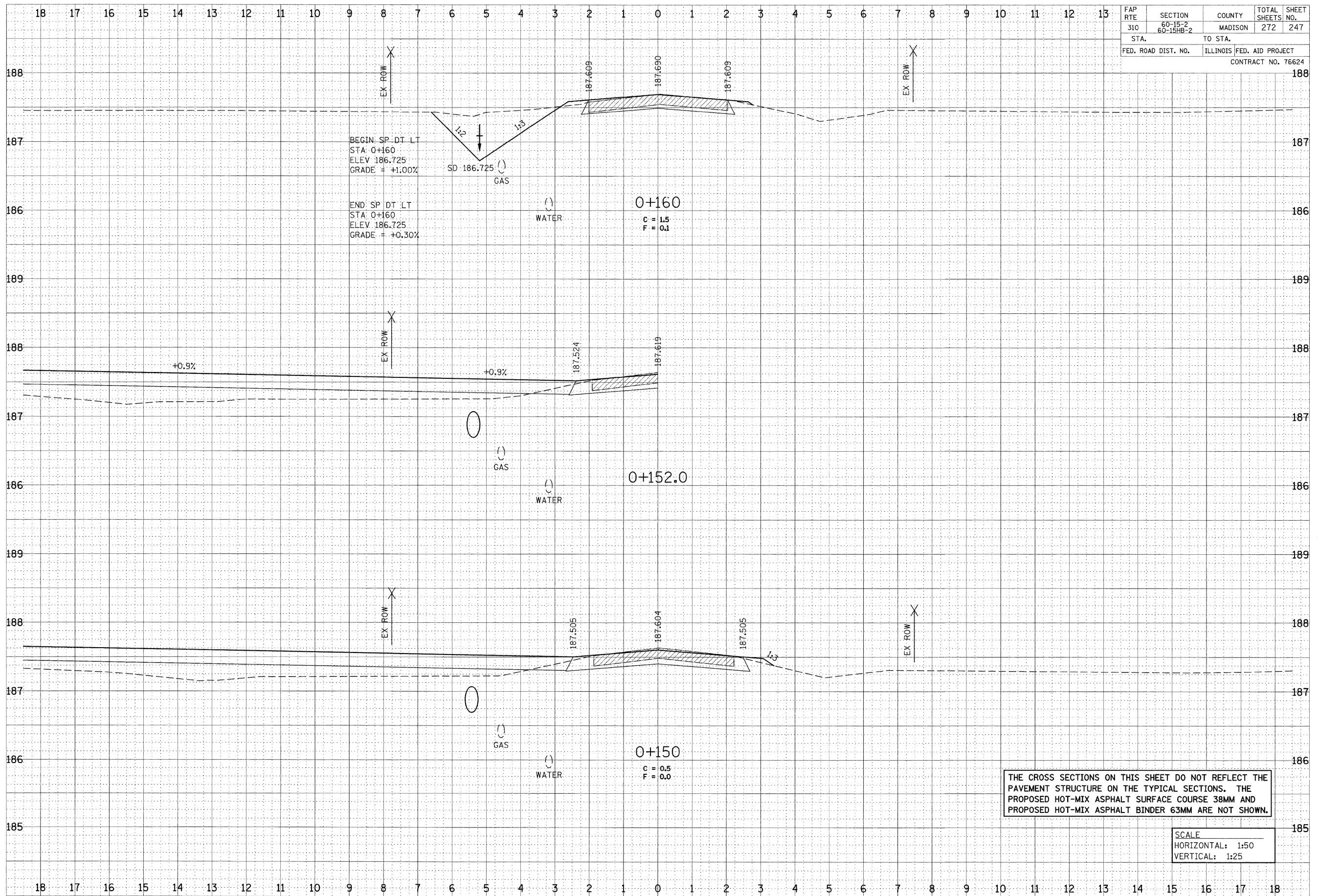
1/13/2009

\$FILE\$

FINAL SURVEY	SURVEYED	BY	DATE
NOTE BOOK	PLOTTED		
NO.	REDATE		
	AREAS CHECKED		

ORIGINAL SURVEY	SURVEYED	BY	DATE
NOTE BOOK	PLOTTED		
NO.	REDATE		
	AREAS CHECKED		

FAP RTE	SECTION	COUNTY	TOTAL SHEETS	SHEET NO.
310	60-15-2 60-15HB-2	MADISON	272	247
STA.		TO STA.		
FED. ROAD DIST. NO.		ILLINOIS FED. AID PROJECT		
CONTRACT NO. 76624				



THE CROSS SECTIONS ON THIS SHEET DO NOT REFLECT THE PAVEMENT STRUCTURE ON THE TYPICAL SECTIONS. THE PROPOSED HOT-MIX ASPHALT SURFACE COURSE 38MM AND PROPOSED HOT-MIX ASPHALT BINDER 63MM ARE NOT SHOWN.

SCALE  
 HORIZONTAL: 1:50  
 VERTICAL: 1:25

ELIZABETH STREET, STA 0+150 TO STA 0+160

\$XXX\$

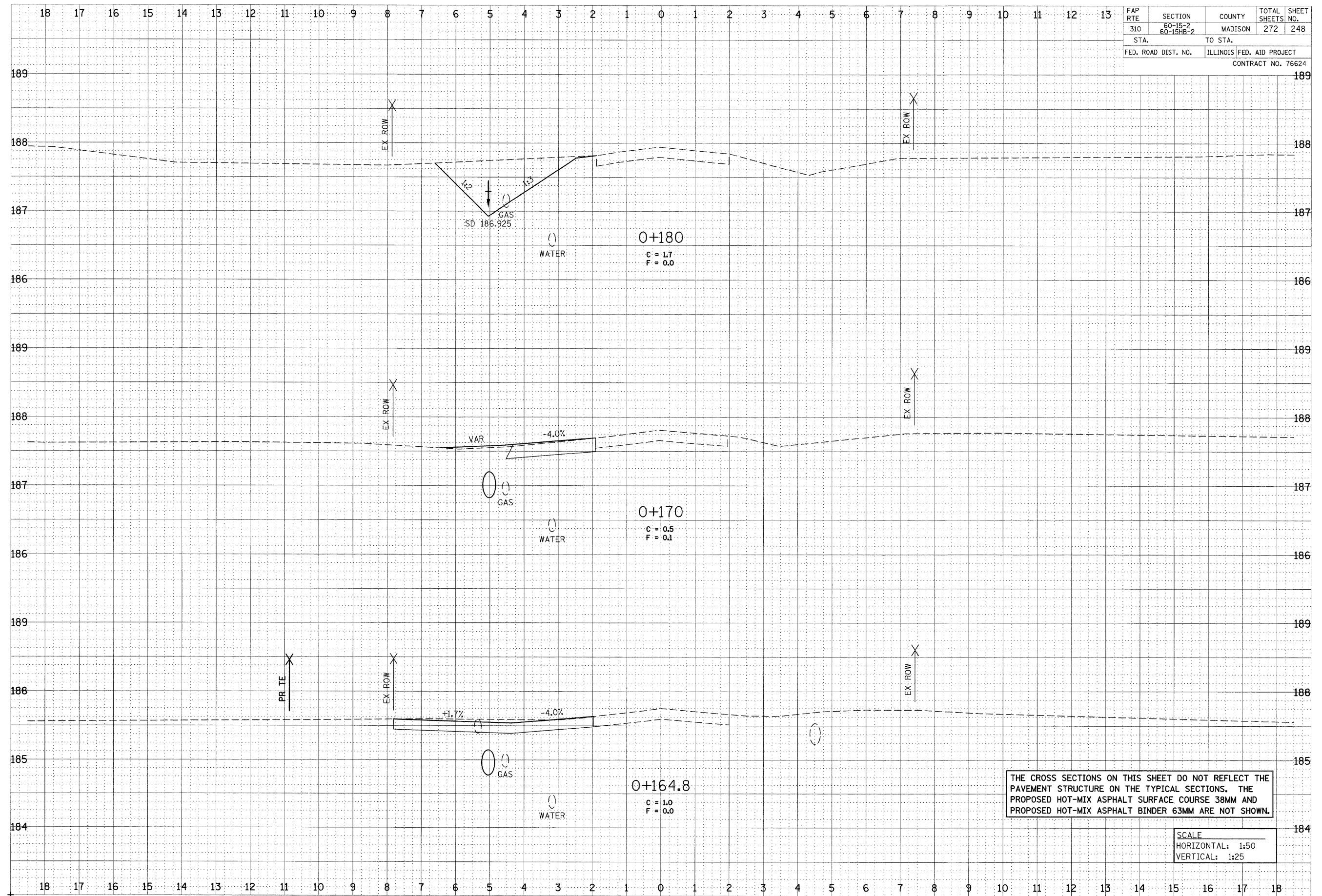
1/13/2009

\$FILE\$

DATE	
BY	
SURVEYED	
PLOTTED	
NOTE BOOK	
AREAS CHECKED	
NO.	

DATE	
BY	
SURVEYED	
PLOTTED	
NOTE BOOK	
AREAS CHECKED	
NO.	

FAP RTE	SECTION	COUNTY	TOTAL SHEETS	SHEET NO.
310	60-15-2 60-15HB-2	MADISON	272	248
STA.		TO STA.		
FED. ROAD DIST. NO.		ILLINOIS FED. AID PROJECT		
CONTRACT NO. 76624				



THE CROSS SECTIONS ON THIS SHEET DO NOT REFLECT THE PAVEMENT STRUCTURE ON THE TYPICAL SECTIONS. THE PROPOSED HOT-MIX ASPHALT SURFACE COURSE 38MM AND PROPOSED HOT-MIX ASPHALT BINDER 63MM ARE NOT SHOWN.

SCALE  
HORIZONTAL: 1:50  
VERTICAL: 1:25

ELIZABETH STREET, STA 0+164.8 TO STA 0+180



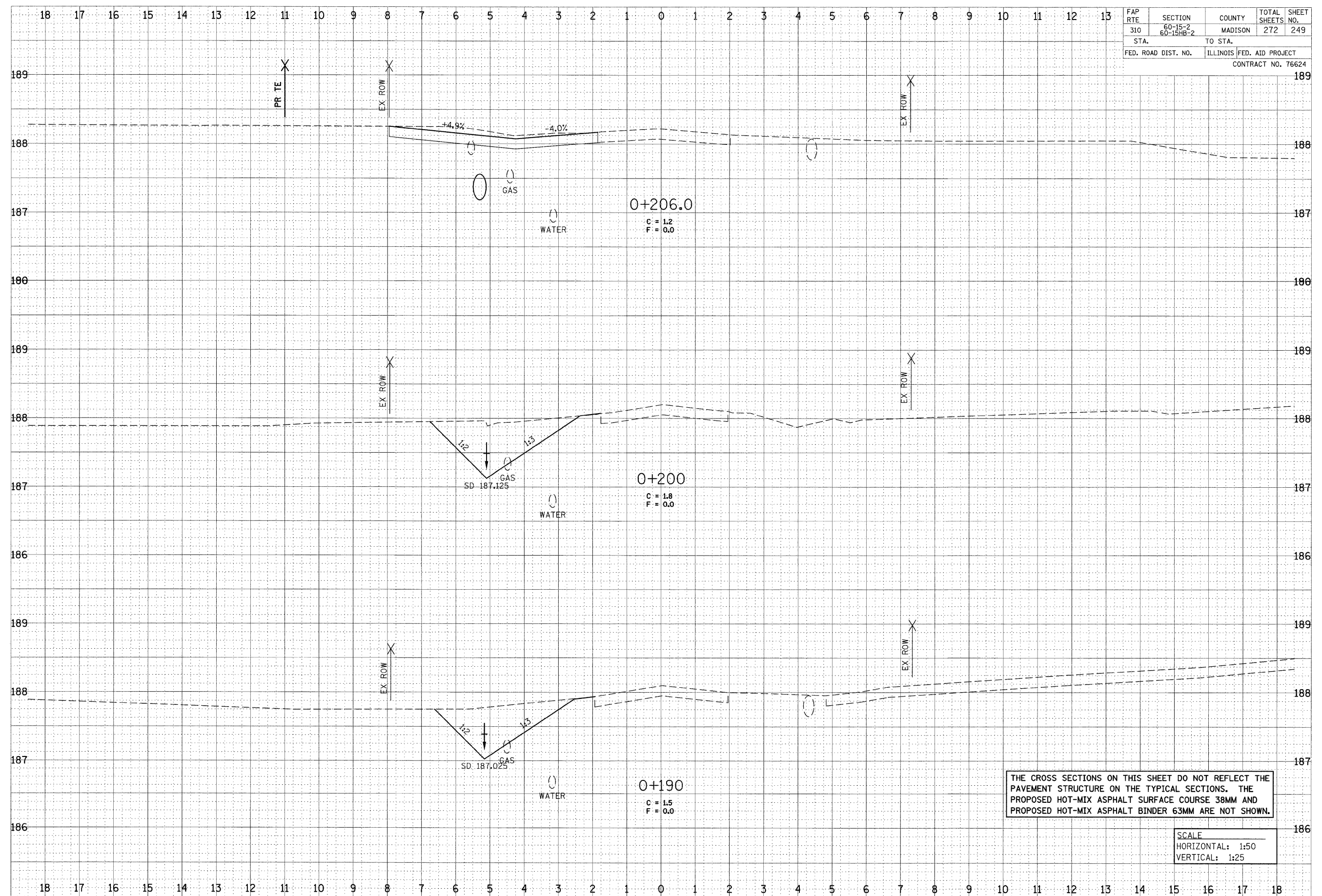
\$XXX\$

1/13/2009

\$FILE\$

FINAL SURVEY	SURVEYED	DATE
NOTE BOOK	PLOTTED	BY
NO.	APPROPRIATE	
	AREAS CHECKED	

ORIGINAL SURVEY	SURVEYED	DATE
NOTE BOOK	PLOTTED	BY
NO.	APPROPRIATE	
	AREAS CHECKED	



FAP RTE	SECTION	COUNTY	TOTAL SHEETS	SHEET NO.
310	60-15-2 60-15HB-2	MADISON	272	249
STA.	TO STA.			
FED. ROAD DIST. NO.	ILLINOIS FED. AID PROJECT		CONTRACT NO. 76624	

THE CROSS SECTIONS ON THIS SHEET DO NOT REFLECT THE PAVEMENT STRUCTURE ON THE TYPICAL SECTIONS. THE PROPOSED HOT-MIX ASPHALT SURFACE COURSE 38MM AND PROPOSED HOT-MIX ASPHALT BINDER 63MM ARE NOT SHOWN.

SCALE  
HORIZONTAL: 1:50  
VERTICAL: 1:25

ELIZABETH STREET, STA 0+190 TO STA 0+206.0

\$XXX\$

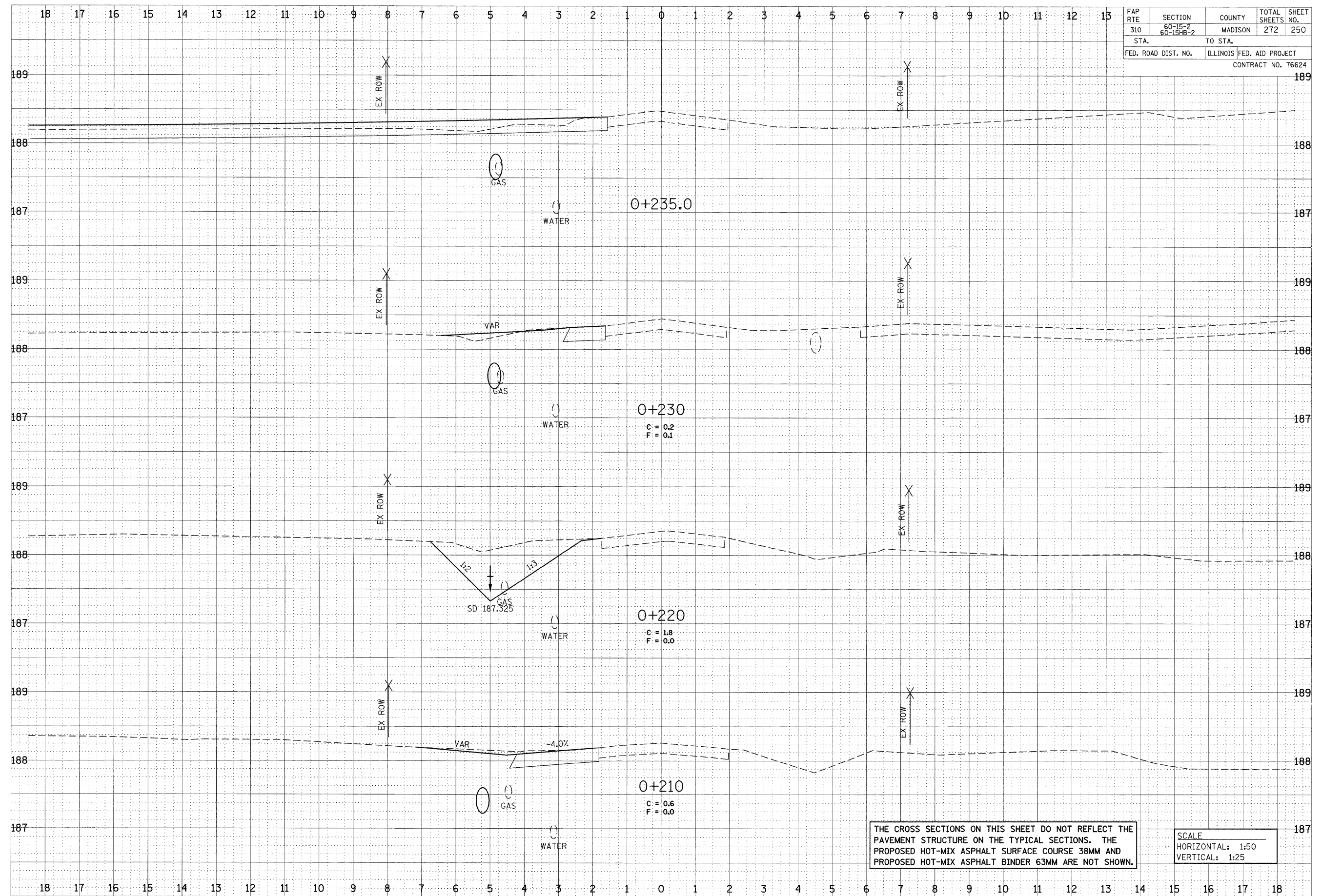
1/13/2009

\$FILE\$

FINAL SURVEY	SURVEYED	BY	DATE
NOTE BOOK	PLOTTED		
NO.	REVISIONS		
	AREAS CHECKED		

ORIGINAL SURVEY	SURVEYED	BY	DATE
NOTE BOOK	PLOTTED		
NO.	REVISIONS		
	AREAS CHECKED		

FAP RTE	SECTION	COUNTY	TOTAL SHEETS	SHEET NO.
310	60-15-2 60-15HB-2	MADISON	272	250
STA.	TO STA.			
FED. ROAD DIST. NO.	ILLINOIS FED. AID PROJECT		CONTRACT NO. 76624	



THE CROSS SECTIONS ON THIS SHEET DO NOT REFLECT THE PAVEMENT STRUCTURE ON THE TYPICAL SECTIONS. THE PROPOSED HOT-MIX ASPHALT SURFACE COURSE 38MM AND PROPOSED HOT-MIX ASPHALT BINDER 63MM ARE NOT SHOWN.

SCALE  
HORIZONTAL: 1:50  
VERTICAL: 1:25

ELIZABETH STREET, STA 0+210 TO STA 0+235.0

\$XXX\$

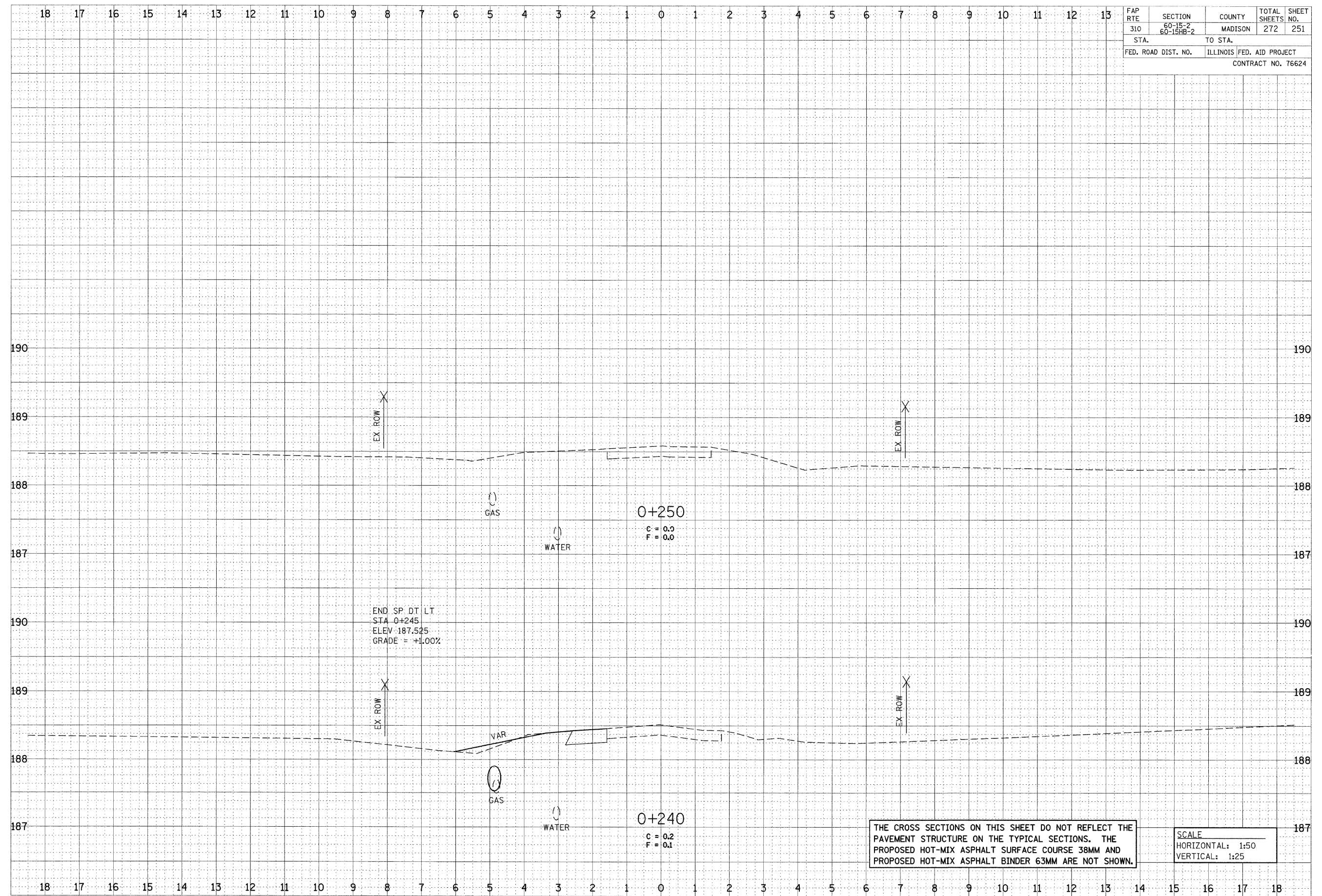
1/13/2009

\$FILE\$

DATE	
BY	
SURVEYED	
PLOTTED	
NOTE BOOK	
AREAS CHECKED	
NO.	

DATE	
BY	
SURVEYED	
PLOTTED	
NOTE BOOK	
AREAS CHECKED	
NO.	

FAP RTE	SECTION	COUNTY	TOTAL SHEETS	SHEET NO.
310	60-15-2 60-15HB-2	MADISON	272	251
STA.		TO STA.		
FED. ROAD DIST. NO.		ILLINOIS FED. AID PROJECT		
CONTRACT NO. 76624				



THE CROSS SECTIONS ON THIS SHEET DO NOT REFLECT THE PAVEMENT STRUCTURE ON THE TYPICAL SECTIONS. THE PROPOSED HOT-MIX ASPHALT SURFACE COURSE 38MM AND PROPOSED HOT-MIX ASPHALT BINDER 63MM ARE NOT SHOWN.

SCALE  
HORIZONTAL: 1:50  
VERTICAL: 1:25

ELIZABETH STREET, STA 0+240 TO STA 0+250

\$XXX\$

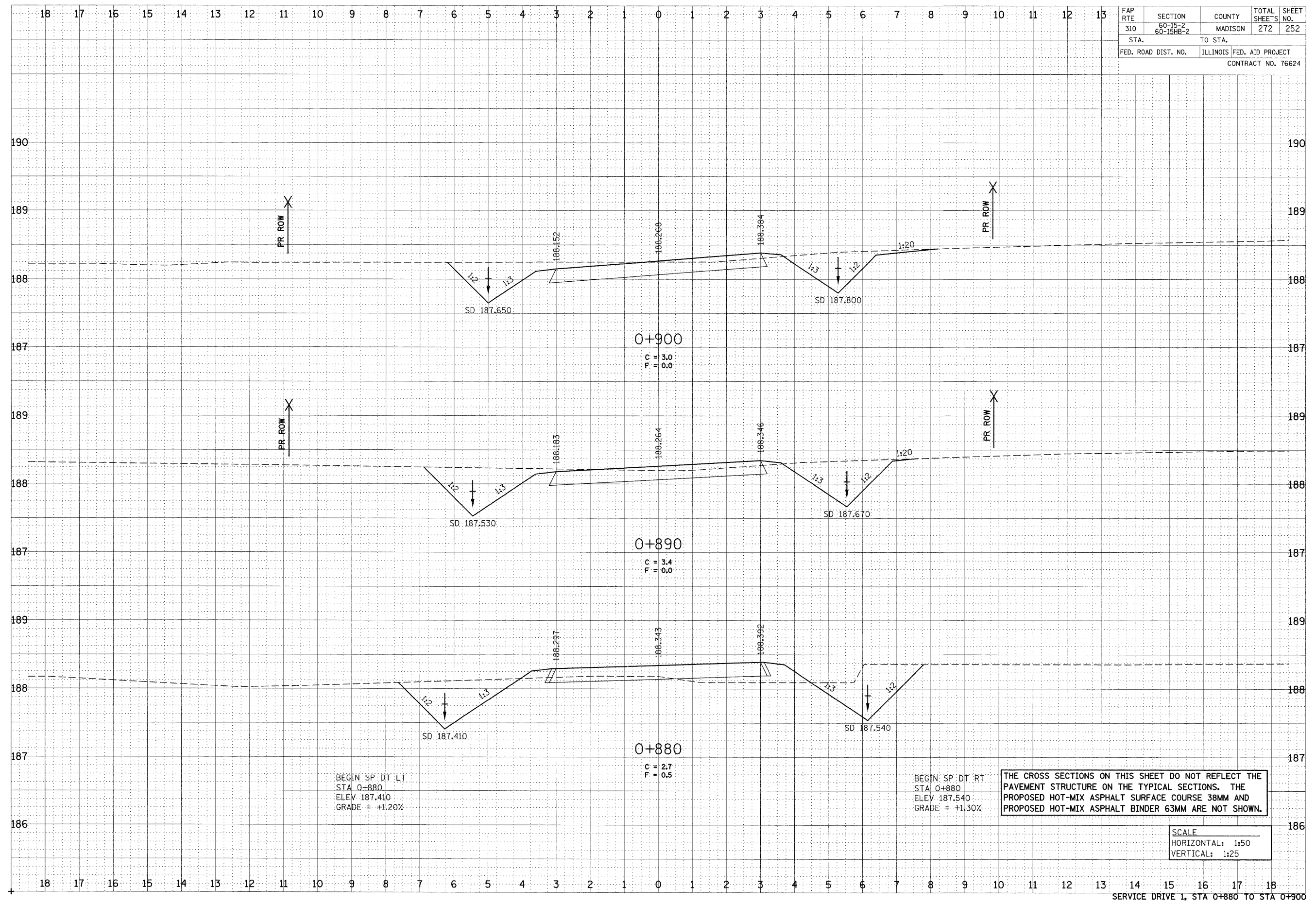
1/13/2009

\$FILE\$

FINAL SURVEY	SURVEYED	BY	DATE
PLOTTED	PLOTTED		
REPLATE	REPLATE		
NO.	NO.		
AREAS CHECKED	AREAS CHECKED		

ORIGINAL SURVEY	SURVEYED	BY	DATE
PLOTTED	PLOTTED		
REPLATE	REPLATE		
NO.	NO.		
AREAS CHECKED	AREAS CHECKED		

FAP RTE	SECTION	COUNTY	TOTAL SHEETS	SHEET NO.
310	60-15-2 60-15HB-2	MADISON	272	252
STA.		TO STA.		
FED. ROAD DIST. NO.		ILLINOIS FED. AID PROJECT		
CONTRACT NO. 76624				



THE CROSS SECTIONS ON THIS SHEET DO NOT REFLECT THE PAVEMENT STRUCTURE ON THE TYPICAL SECTIONS. THE PROPOSED HOT-MIX ASPHALT SURFACE COURSE 38MM AND PROPOSED HOT-MIX ASPHALT BINDER 63MM ARE NOT SHOWN.

SCALE  
HORIZONTAL: 1:50  
VERTICAL: 1:25

SERVICE DRIVE 1, STA 0+880 TO STA 0+900

\$XXX\$

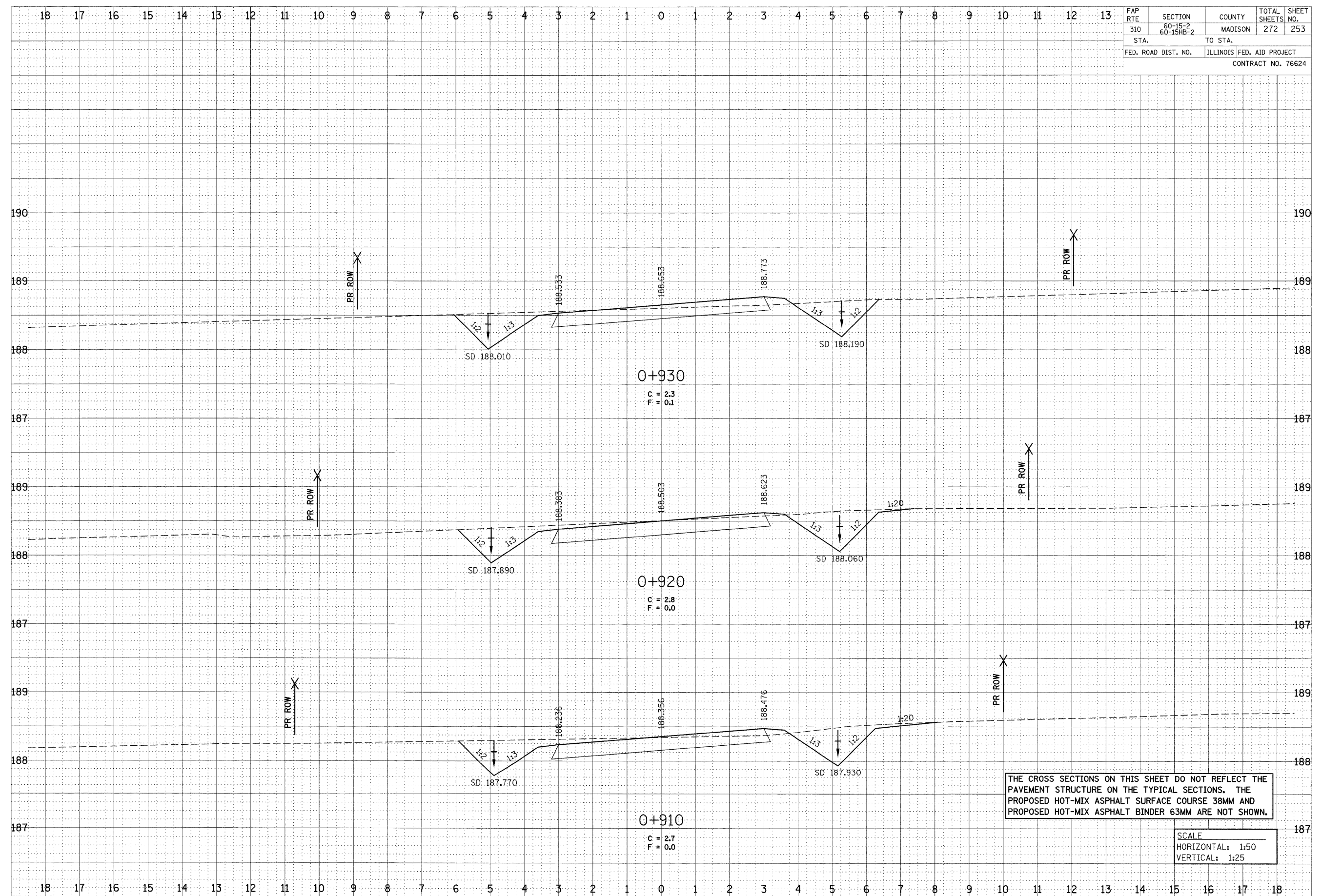
1/13/2009

\$FILE\$

FINAL SURVEY	SURVEYED	BY	DATE
NOTE BOOK NO.	PLOTTED		
	DATE		
	AREAS		
	CHECKED		

ORIGINAL SURVEY	SURVEYED	BY	DATE
NOTE BOOK NO.	PLOTTED		
	DATE		
	AREAS		
	CHECKED		

FAP RTE	SECTION	COUNTY	TOTAL SHEETS	SHEET NO.
310	60-15-2 60-15HB-2	MADISON	272	253
STA.		TO STA.		
FED. ROAD DIST. NO.		ILLINOIS FED. AID PROJECT		
CONTRACT NO. 76624				



0+930  
C = 2.3  
F = 0.1

0+920  
C = 2.8  
F = 0.0

0+910  
C = 2.7  
F = 0.0

THE CROSS SECTIONS ON THIS SHEET DO NOT REFLECT THE PAVEMENT STRUCTURE ON THE TYPICAL SECTIONS. THE PROPOSED HOT-MIX ASPHALT SURFACE COURSE 38MM AND PROPOSED HOT-MIX ASPHALT BINDER 63MM ARE NOT SHOWN.

SCALE  
HORIZONTAL: 1:50  
VERTICAL: 1:25

SERVICE DRIVE 1, STA 0+910 TO STA 0+930

\$XXX\$

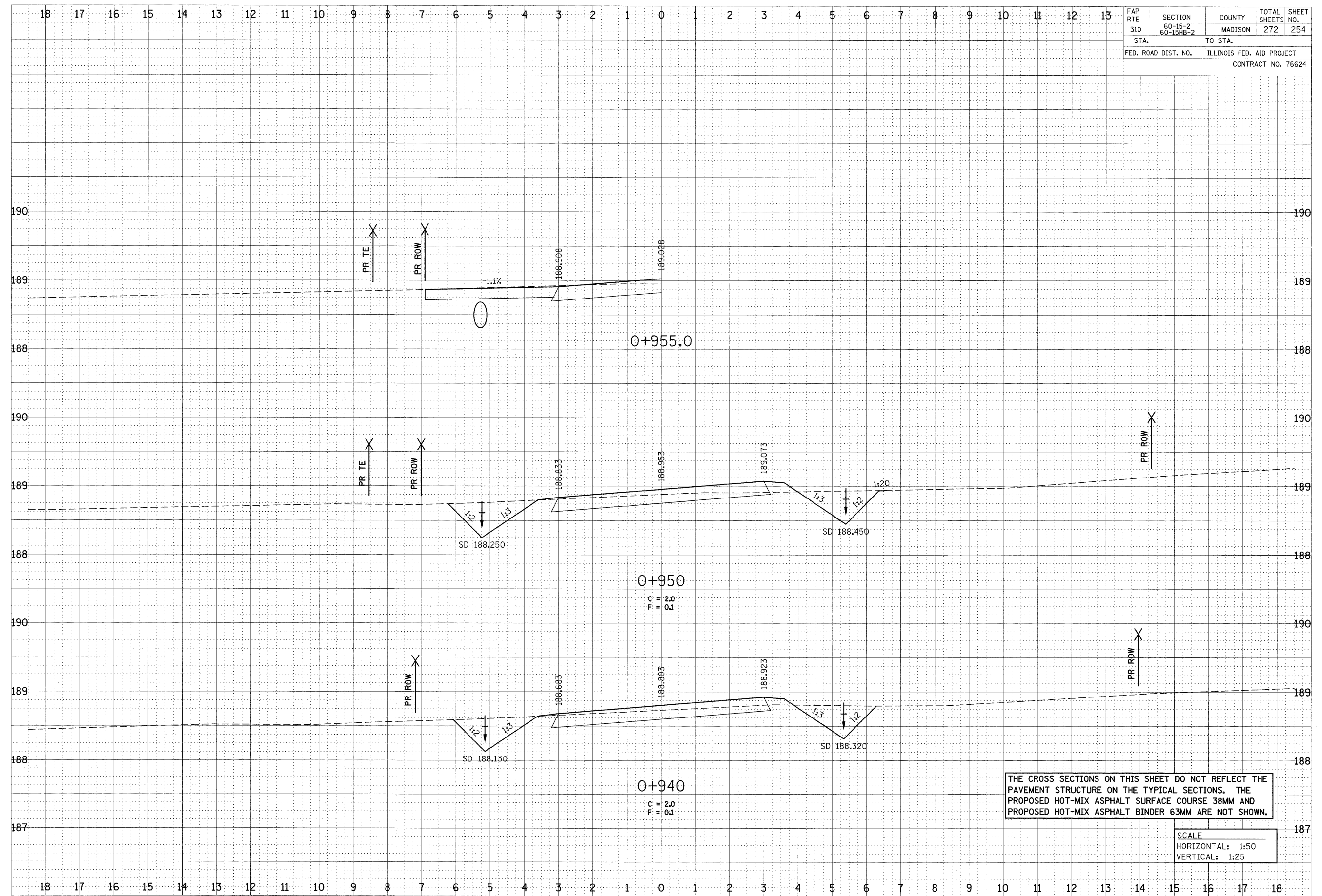
1/13/2009

\$FILE\$

FINAL SURVEY	SURVEYED	BY	DATE
NOTE BOOK	PLOTTED		
NO.	REPLATE		
	AREAS CHECKED		

ORIGINAL SURVEY	SURVEYED	BY	DATE
NOTE BOOK	PLOTTED		
NO.	REPLATE		
	AREAS CHECKED		

FAP RTE	SECTION	COUNTY	TOTAL SHEETS	SHEET NO.
310	60-15-2 60-15HB-2	MADISON	272	254
STA.	TO STA.			
FED. ROAD DIST. NO.	ILLINOIS FED. AID PROJECT			
CONTRACT NO. 76624				



THE CROSS SECTIONS ON THIS SHEET DO NOT REFLECT THE PAVEMENT STRUCTURE ON THE TYPICAL SECTIONS. THE PROPOSED HOT-MIX ASPHALT SURFACE COURSE 38MM AND PROPOSED HOT-MIX ASPHALT BINDER 63MM ARE NOT SHOWN.

SCALE  
HORIZONTAL: 1:50  
VERTICAL: 1:25

SERVICE DRIVE 1, STA 0+940 TO STA 0+955.0

\$XXX\$

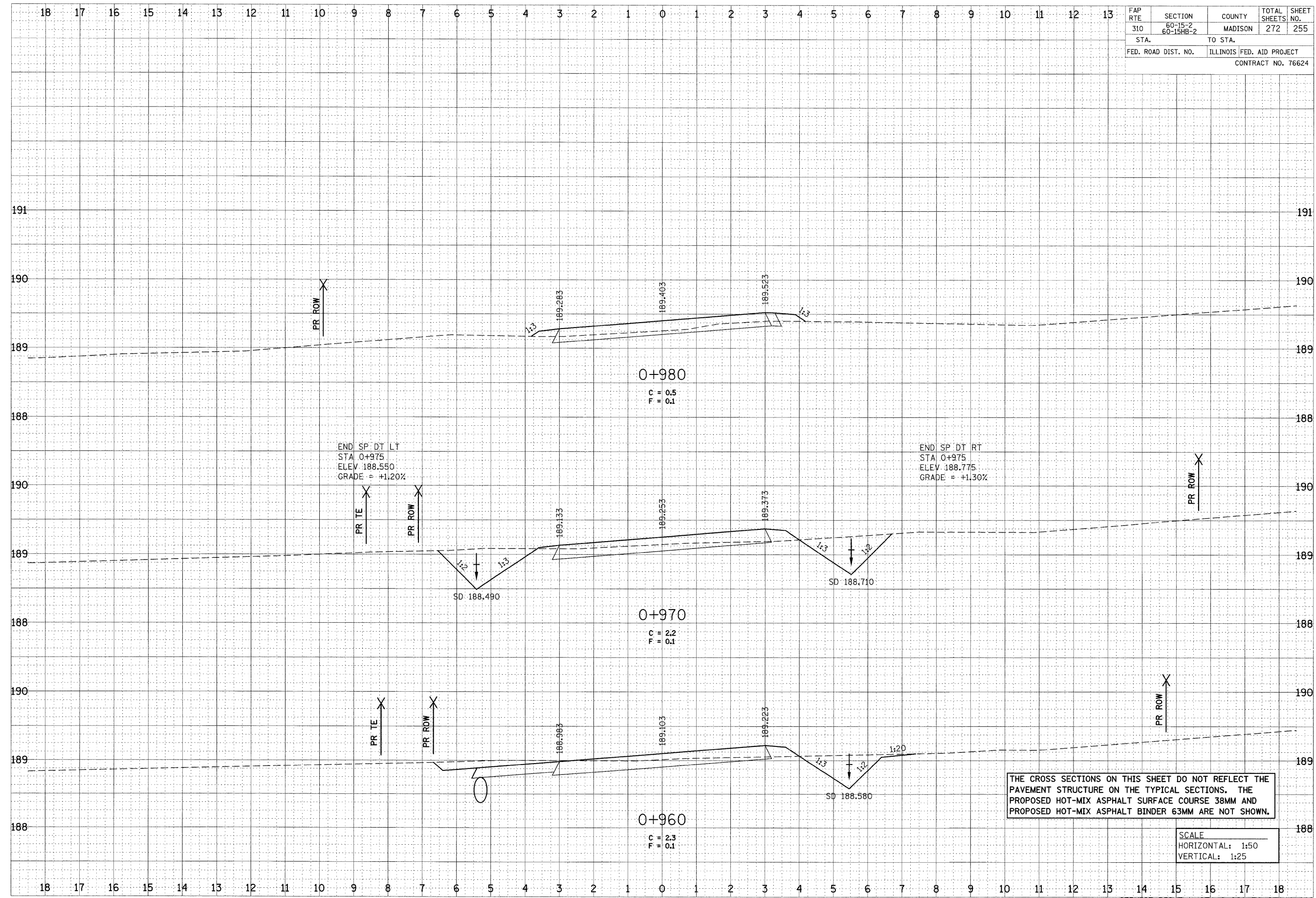
1/13/2009

\$FILE\$

FINAL SURVEY NO.	SURVEYED	BY	DATE
NOTE BOOK NO.	PLOTTED		
NO.	AREAS CHECKED		

ORIGINAL SURVEY NO.	SURVEYED	BY	DATE
NOTE BOOK NO.	PLOTTED		
NO.	AREAS CHECKED		

FAP RTE	SECTION	COUNTY	TOTAL SHEETS	SHEET NO.
310	60-15-2 60-15HB-2	MADISON	272	255
STA.		TO STA.		
FED. ROAD DIST. NO.		ILLINOIS FED. AID PROJECT		
CONTRACT NO. 76624				



END SP DT LT  
 STA 0+975  
 ELEV 188.550  
 GRADE = +1.20%

END SP DT RT  
 STA 0+975  
 ELEV 188.775  
 GRADE = +1.30%

THE CROSS SECTIONS ON THIS SHEET DO NOT REFLECT THE PAVEMENT STRUCTURE ON THE TYPICAL SECTIONS. THE PROPOSED HOT-MIX ASPHALT SURFACE COURSE 38MM AND PROPOSED HOT-MIX ASPHALT BINDER 63MM ARE NOT SHOWN.

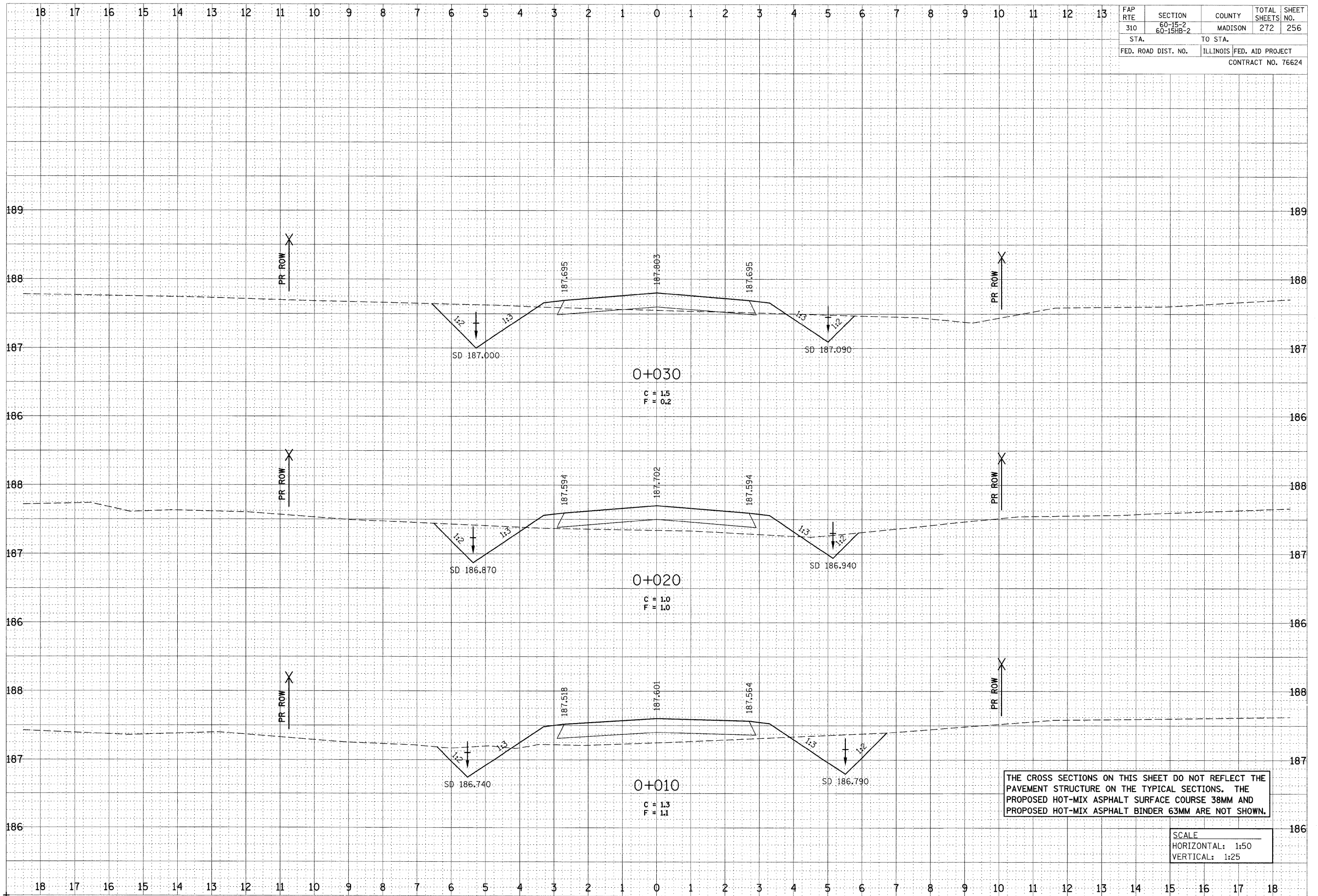
SCALE  
 HORIZONTAL: 1:50  
 VERTICAL: 1:25

SERVICE DRIVE 1, STA 0+960 TO STA 0+980

FINAL SURVEY	SURVEYED	BY	DATE
NOTE BOOK NO.	PLOTTED		
	DATE		
	AREAS CHECKED		

ORIGINAL SURVEY	SURVEYED	BY	DATE
NOTE BOOK NO.	PLOTTED		
	DATE		
	AREAS CHECKED		

FAP RTE	SECTION	COUNTY	TOTAL SHEETS	SHEET NO.
310	60-15-2 60-15HB-2	MADISON	272	256
STA.		TO STA.		
FED. ROAD DIST. NO.		ILLINOIS FED. AID PROJECT		
CONTRACT NO. 76624				



THE CROSS SECTIONS ON THIS SHEET DO NOT REFLECT THE PAVEMENT STRUCTURE ON THE TYPICAL SECTIONS. THE PROPOSED HOT-MIX ASPHALT SURFACE COURSE 38MM AND PROPOSED HOT-MIX ASPHALT BINDER 63MM ARE NOT SHOWN.

SCALE  
HORIZONTAL: 1:50  
VERTICAL: 1:25

SERVICE DRIVE 2, STA 0+010 TO STA 0+030



\$XXX\$

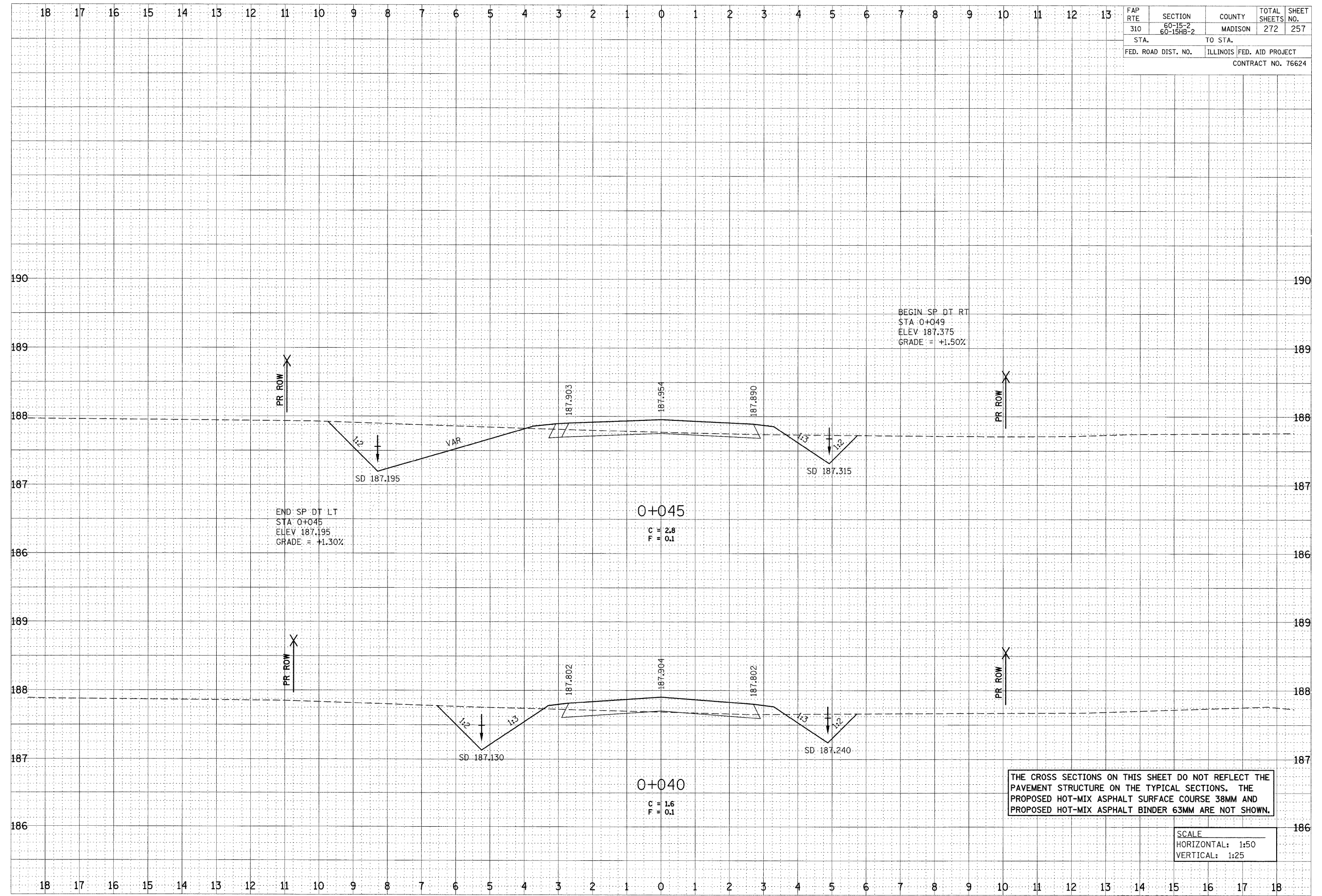
1/13/2009

\$FILE\$

FINAL SURVEY	SURVEYED	BY	DATE
NOTE BOOK	PLOTTED		
NO.	REPLATE		
	AREAS CHECKED		

ORIGINAL SURVEY	SURVEYED	BY	DATE
NOTE BOOK	PLOTTED		
NO.	REPLATE		
	AREAS CHECKED		

FAP RTE	SECTION	COUNTY	TOTAL SHEETS	SHEET NO.
310	60-15-2 60-15HB-2	MADISON	272	257
STA.		TO STA.		
FED. ROAD DIST. NO.		ILLINOIS FED. AID PROJECT		
CONTRACT NO. 76624				



THE CROSS SECTIONS ON THIS SHEET DO NOT REFLECT THE PAVEMENT STRUCTURE ON THE TYPICAL SECTIONS. THE PROPOSED HOT-MIX ASPHALT SURFACE COURSE 38MM AND PROPOSED HOT-MIX ASPHALT BINDER 63MM ARE NOT SHOWN.

SCALE  
HORIZONTAL: 1:50  
VERTICAL: 1:25

SERVICE DRIVE 2, STA 0+040 TO STA 0+045

\$XXX\$

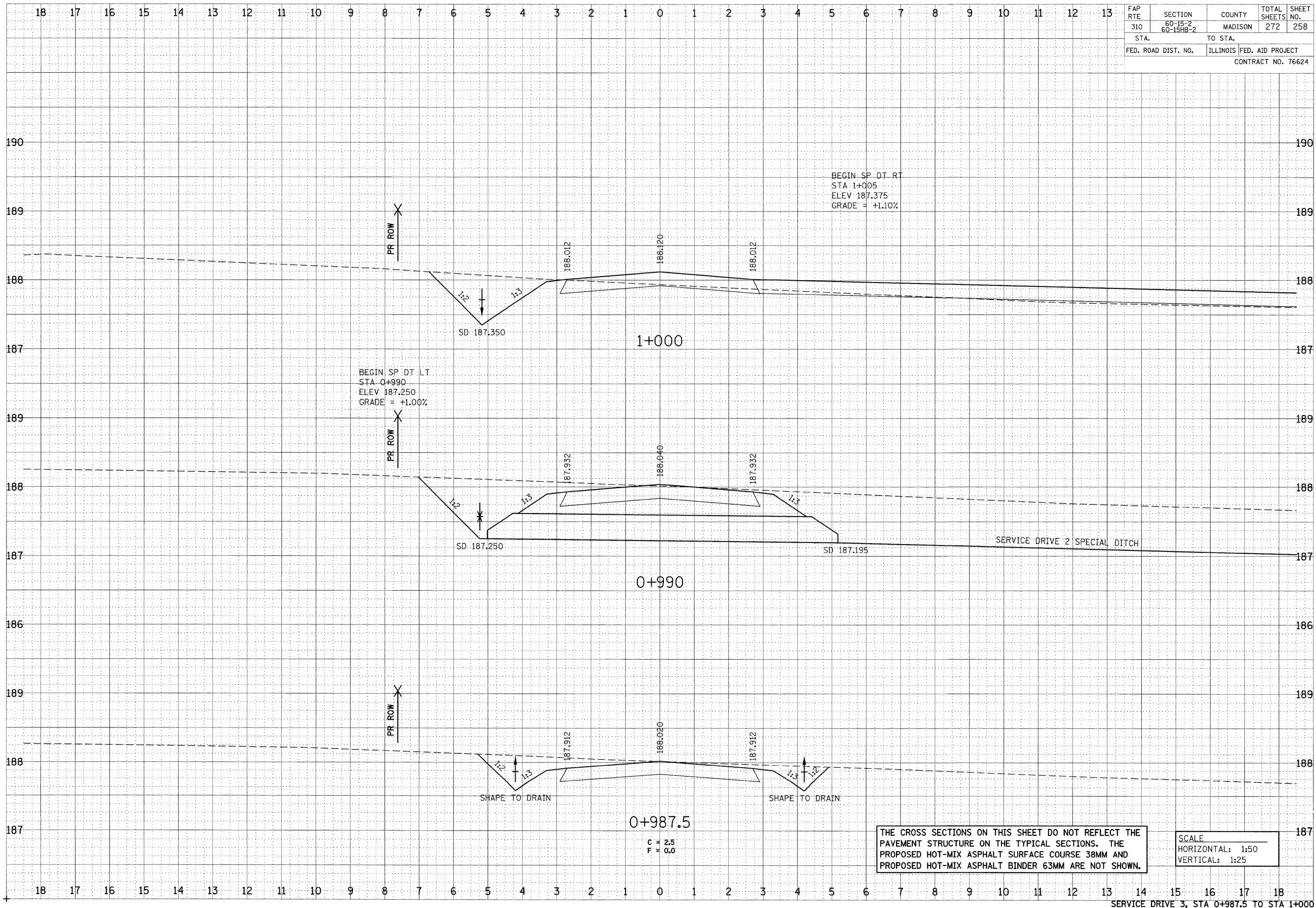
1/13/2009

\$FILE\$

FINAL SURVEY	SURVEYED	BY	DATE
NOTE BOOK	PLOTTED		
NO.	REMARKS		
	AREAS CHECKED		

ORIGINAL SURVEY	SURVEYED	BY	DATE
NOTE BOOK	PLOTTED		
NO.	REMARKS		
	AREAS CHECKED		

FAP RTE	SECTION	COUNTY	TOTAL SHEETS	SHEET NO.
310	60-15-2 60-15HB-2	MADISON	272	258
STA.		TO STA.		
FED. ROAD DIST. NO.		ILLINOIS FED. AID PROJECT CONTRACT NO. 76624		



THE CROSS SECTIONS ON THIS SHEET DO NOT REFLECT THE PAVEMENT STRUCTURE ON THE TYPICAL SECTIONS. THE PROPOSED HOT-MIX ASPHALT SURFACE COURSE 38MM AND PROPOSED HOT-MIX ASPHALT BINDER 63MM ARE NOT SHOWN.

SCALE  
HORIZONTAL: 1:50  
VERTICAL: 1:25

SERVICE DRIVE 3, STA 0+987.5 TO STA 1+000

\$XXX\$

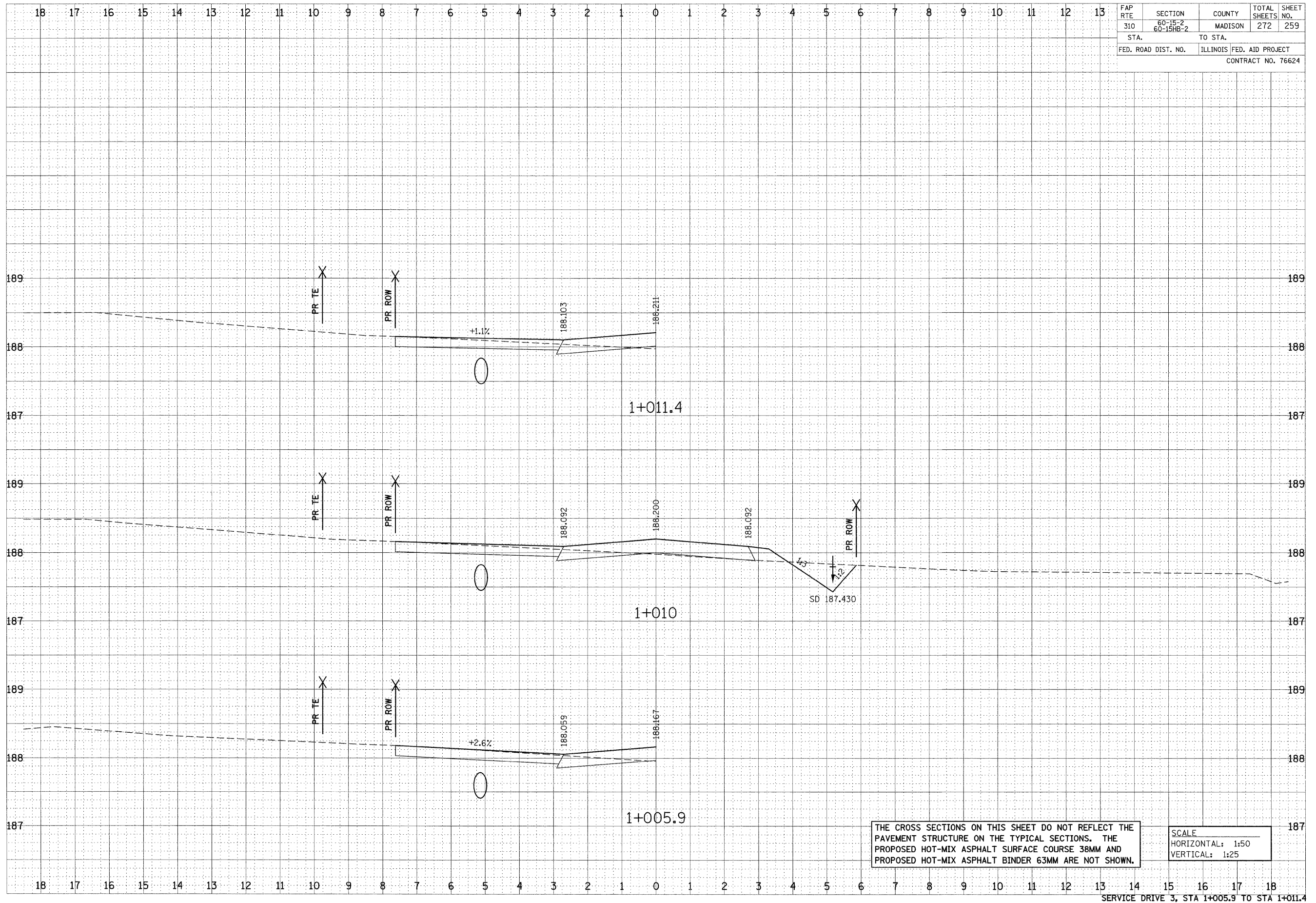
1/13/2009

\$FILE\$

FINAL SURVEY	SURVEYED	BY	DATE
NOTE BOOK	PLOTTED		
NO.	TEMPLATE		
	AREAS CHECKED		

ORIGINAL SURVEY	SURVEYED	BY	DATE
NOTE BOOK	PLOTTED		
NO.	TEMPLATE		
	AREAS CHECKED		

FAP RTE	SECTION	COUNTY	TOTAL SHEETS	SHEET NO.
310	60-15-2 60-15HB-2	MADISON	272	259
STA.		TO STA.		
FED. ROAD DIST. NO.		ILLINOIS FED. AID PROJECT		
CONTRACT NO. 76624				



THE CROSS SECTIONS ON THIS SHEET DO NOT REFLECT THE PAVEMENT STRUCTURE ON THE TYPICAL SECTIONS. THE PROPOSED HOT-MIX ASPHALT SURFACE COURSE 38MM AND PROPOSED HOT-MIX ASPHALT BINDER 63MM ARE NOT SHOWN.

SCALE  
HORIZONTAL: 1:50  
VERTICAL: 1:25

SERVICE DRIVE 3, STA 1+005.9 TO STA 1+011.4

\$XXX\$

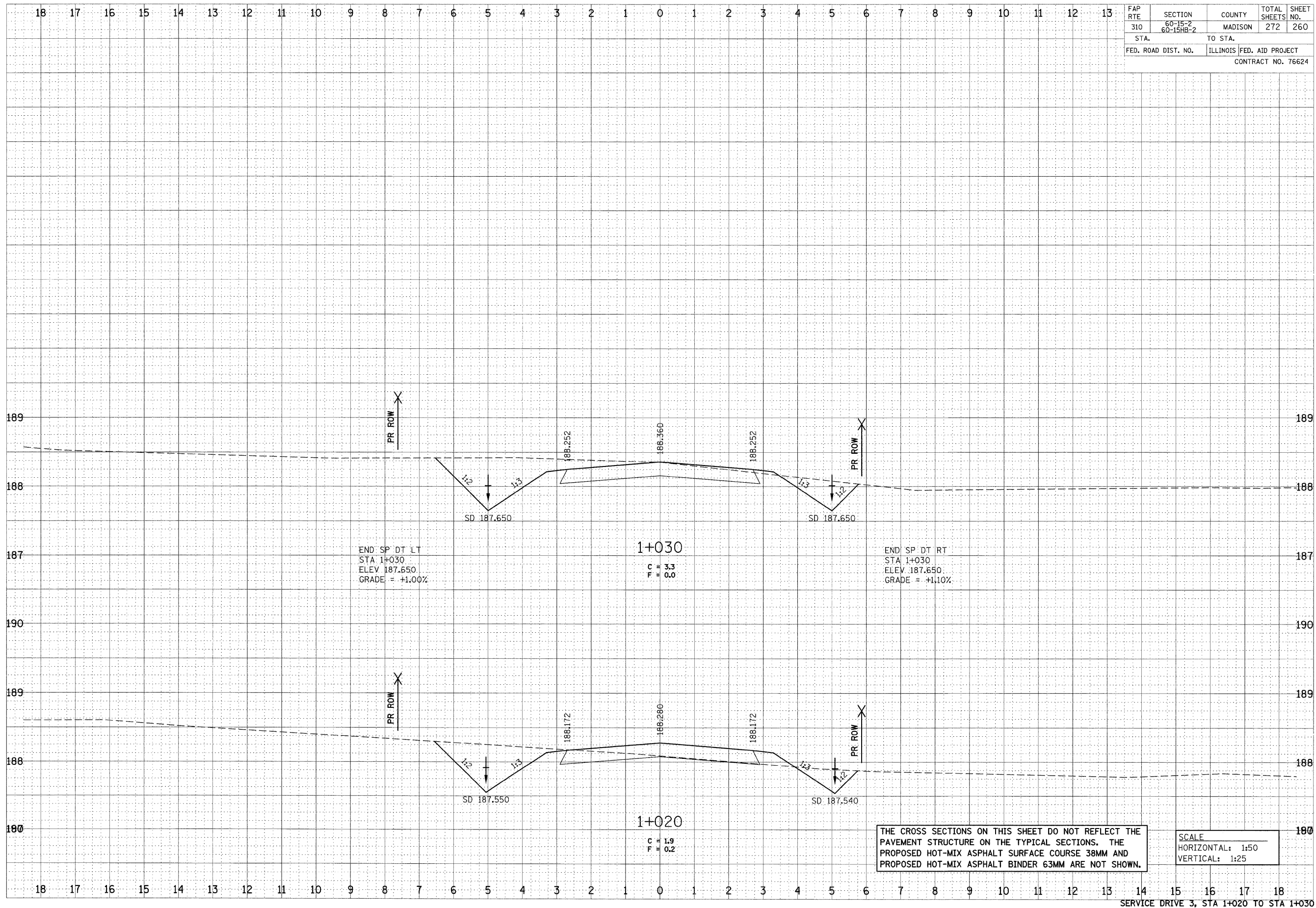
1/13/2009

\$FILE\$

FINAL SURVEY	SURVEYED	BY	DATE
NOTE BOOK	PLOTTED		
NO.	TEMPLATE		
	AREAS CHECKED		

ORIGINAL SURVEY	SURVEYED	BY	DATE
NOTE BOOK	PLOTTED		
NO.	TEMPLATE		
	AREAS CHECKED		

FAP RTE	SECTION	COUNTY	TOTAL SHEETS	SHEET NO.
310	60-15-2 60-15HB-2	MADISON	272	260
STA.		TO STA.		
FED. ROAD DIST. NO.		ILLINOIS FED. AID PROJECT		
CONTRACT NO. 76624				



THE CROSS SECTIONS ON THIS SHEET DO NOT REFLECT THE PAVEMENT STRUCTURE ON THE TYPICAL SECTIONS. THE PROPOSED HOT-MIX ASPHALT SURFACE COURSE 38MM AND PROPOSED HOT-MIX ASPHALT BINDER 63MM ARE NOT SHOWN.

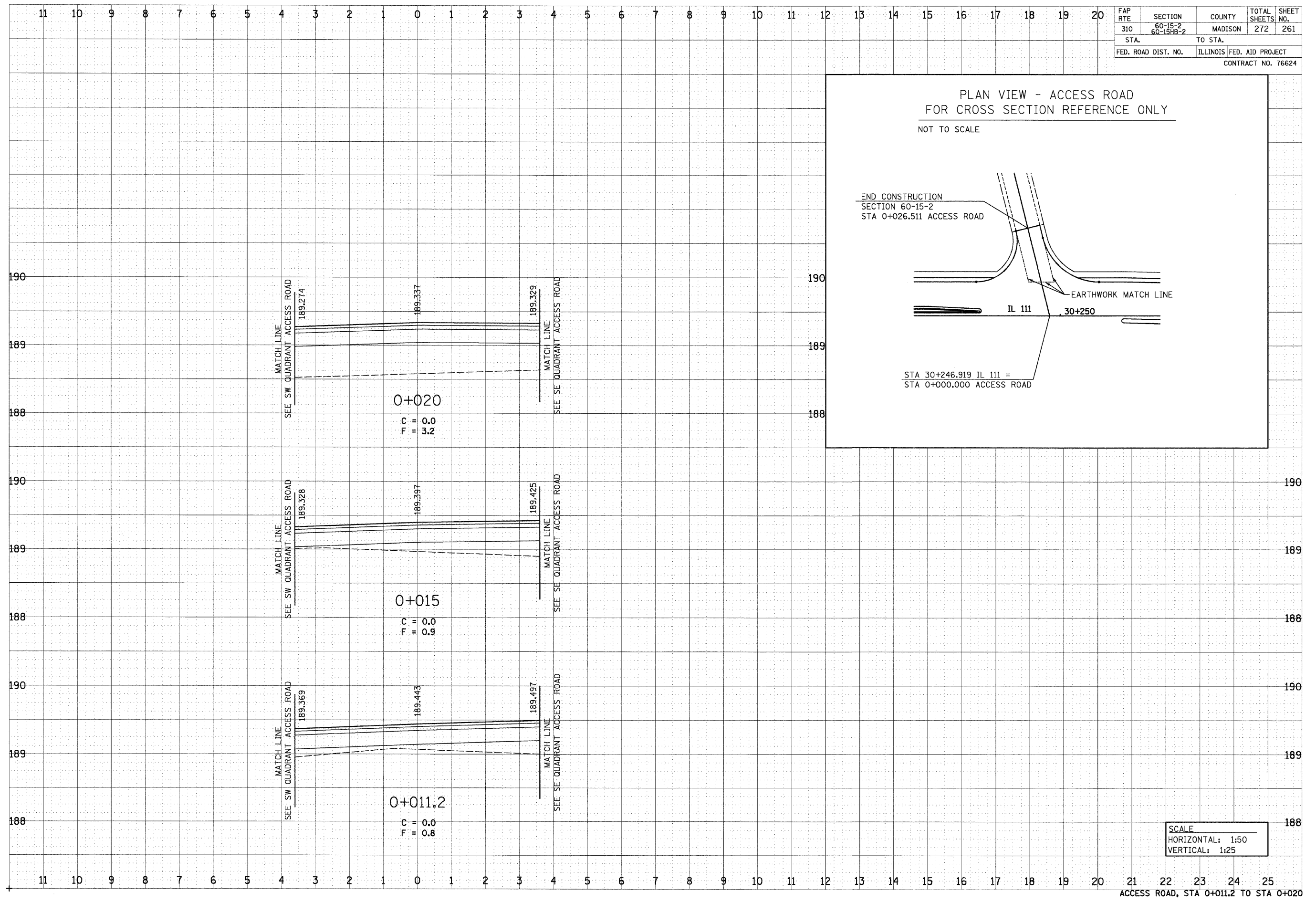
SCALE  
HORIZONTAL: 1:50  
VERTICAL: 1:25

SERVICE DRIVE 3, STA 1+020 TO STA 1+030

FAP RTE 310	SECTION 60-15-2 60-15HB-2	COUNTY MADISON	TOTAL SHEETS 272	SHEET NO. 261
STA. 0+000.000		TO STA. 0+026.511		
FED. ROAD DIST. NO.		ILLINOIS FED. AID PROJECT CONTRACT NO. 76624		

FINAL SURVEY NOTE BOOK NO.	DATE
SURVEYED BY	
TEMPLATE AREAS CHECKED	

ORIGINAL SURVEY NOTE BOOK NO.	DATE
SURVEYED BY	
TEMPLATE AREAS CHECKED	

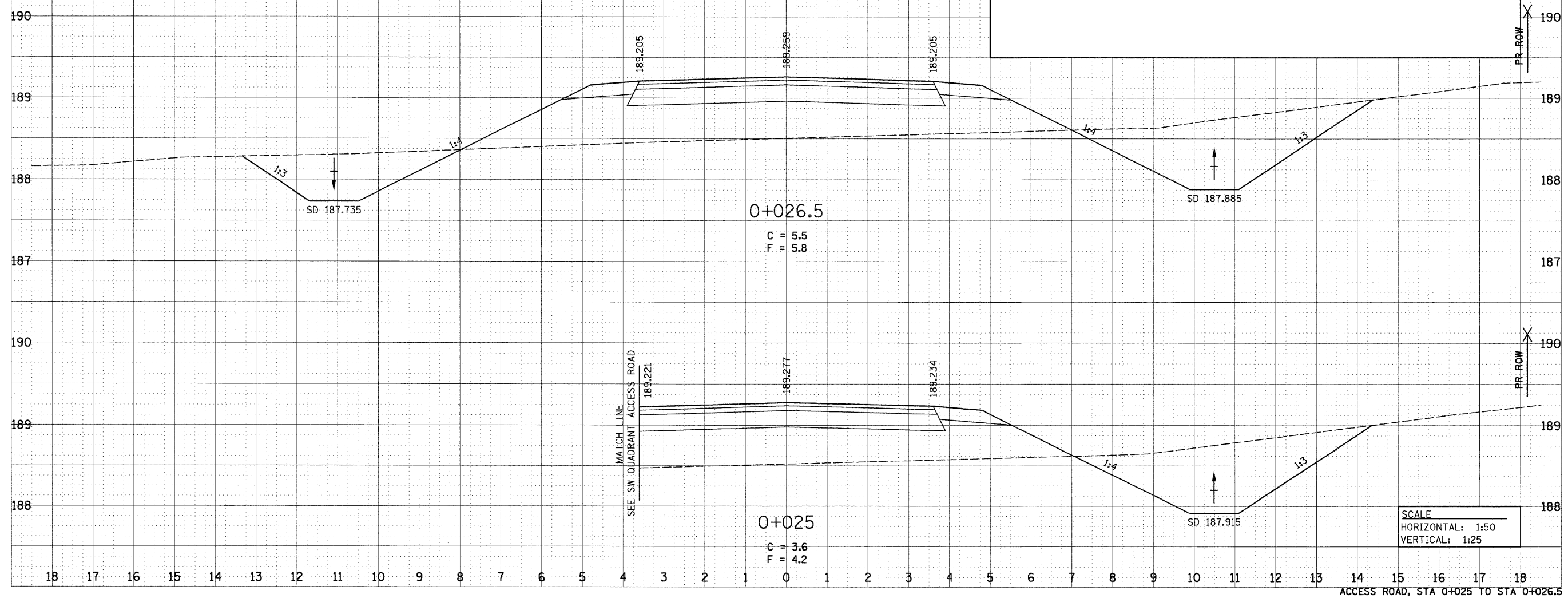
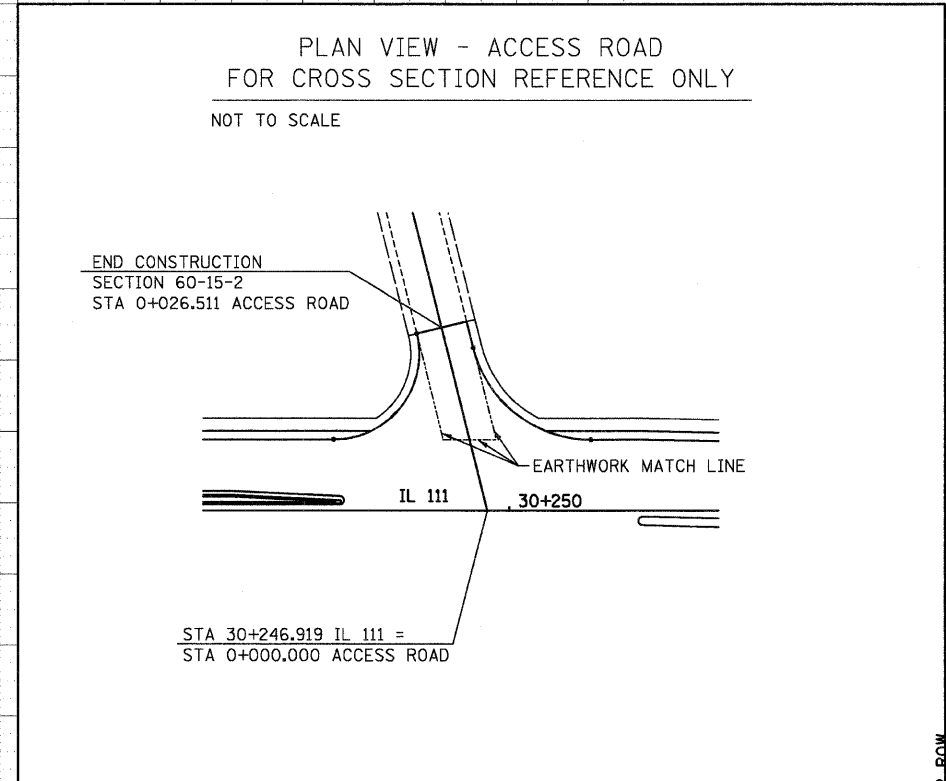


ACCESS ROAD, STA 0+011.2 TO STA 0+020

FAP RTE	SECTION	COUNTY	TOTAL SHEETS	SHEET NO.
310	60-15-2 60-15HB-2	MADISON	272	262
STA.		TO STA.		
FED. ROAD DIST. NO.		ILLINOIS	FED. AID PROJECT	
CONTRACT NO. T6624				

DATE	BY	APPROVED
NO.	AREAS CHECKED	AREAS
NO.	AREAS CHECKED	AREAS

DATE	BY	APPROVED
NO.	AREAS CHECKED	AREAS
NO.	AREAS CHECKED	AREAS



bgj

12/7/2007

p:\20f.iles\20024\d1111\crosssections\AccessRoad.dgn

FAP RTE	SECTION	COUNTY	TOTAL SHEETS	SHEET NO.
310	60-15-2 60-15HB-2	MADISON	272	263
STA.		TO STA.		
FED. ROAD DIST. NO.		ILLINOIS	FED. AID PROJECT	
CONTRACT NO. 76624				

DATE: \_\_\_\_\_ BY: \_\_\_\_\_

FINAL SURVEY: \_\_\_\_\_

NOTE BOOK: \_\_\_\_\_

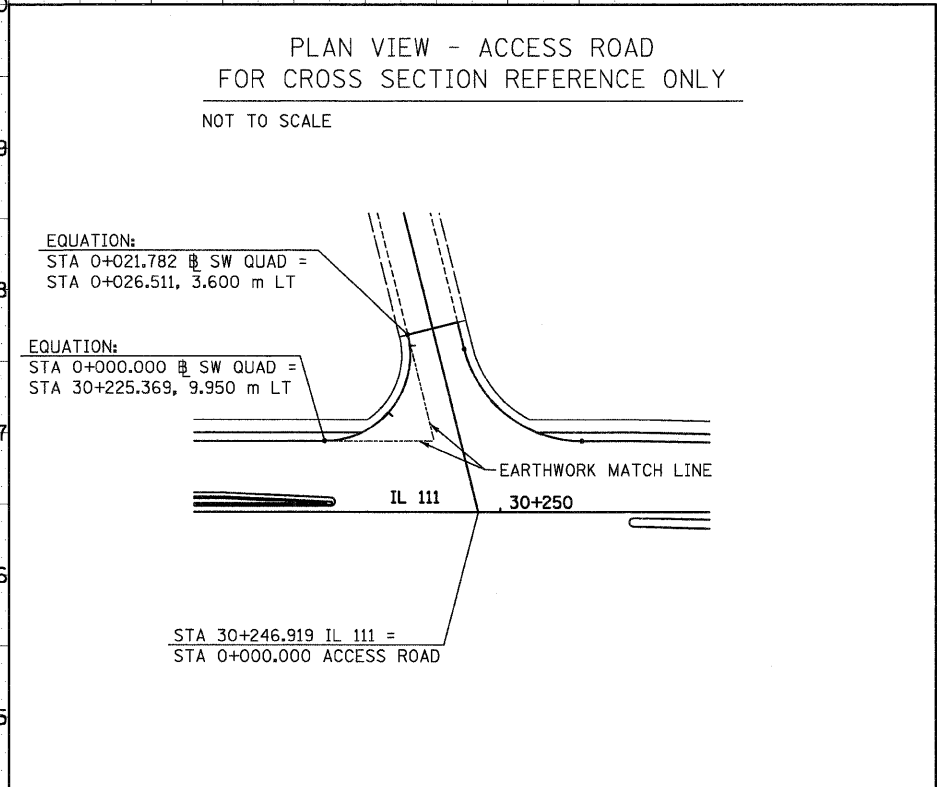
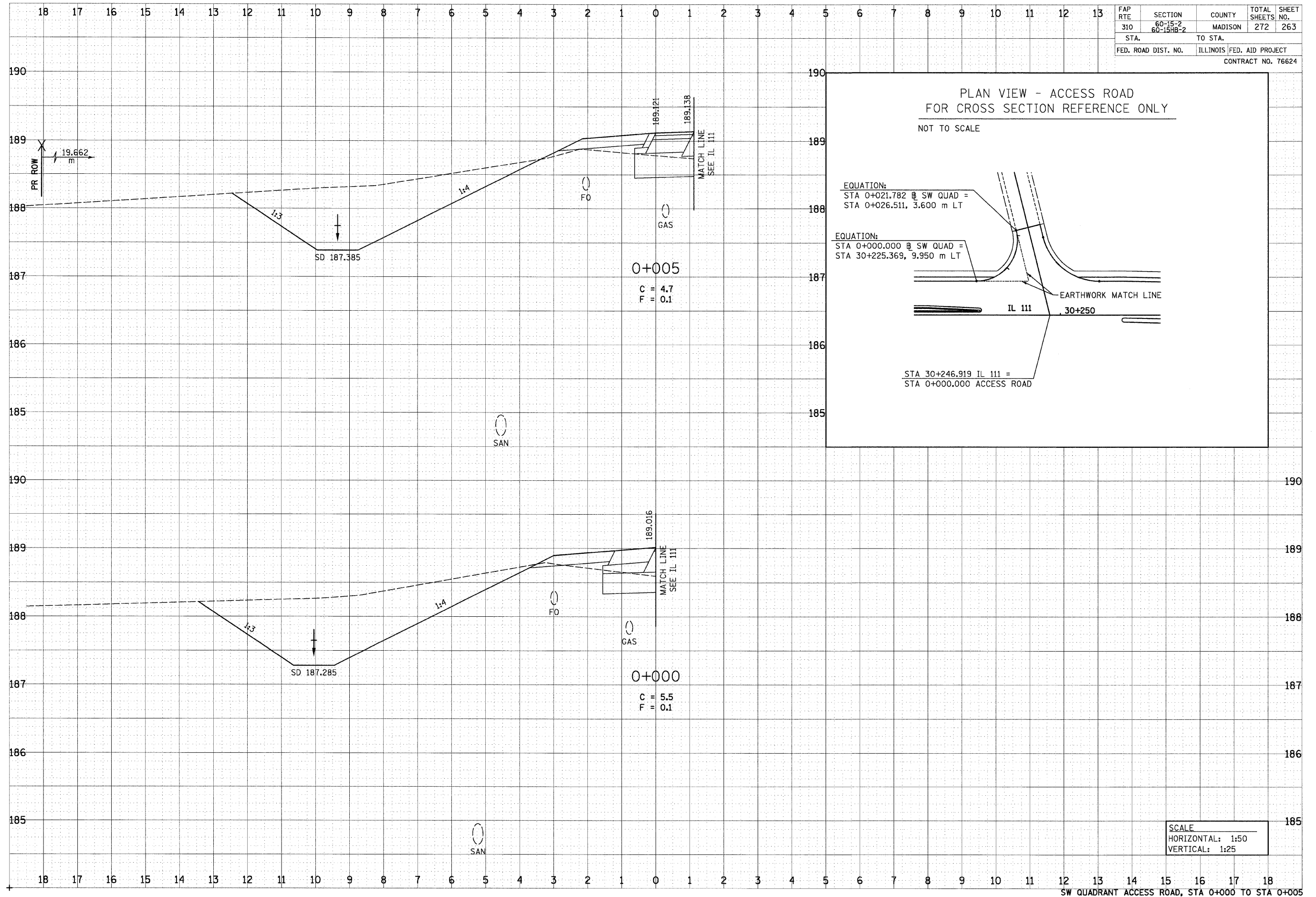
AREAS CHECKED: \_\_\_\_\_

DATE: \_\_\_\_\_ BY: \_\_\_\_\_

ORIGINAL SURVEY: \_\_\_\_\_

NOTE BOOK: \_\_\_\_\_

AREAS CHECKED: \_\_\_\_\_



SCALE  
HORIZONTAL: 1:50  
VERTICAL: 1:25

SW QUADRANT ACCESS ROAD, STA 0+000 TO STA 0+005

bgj

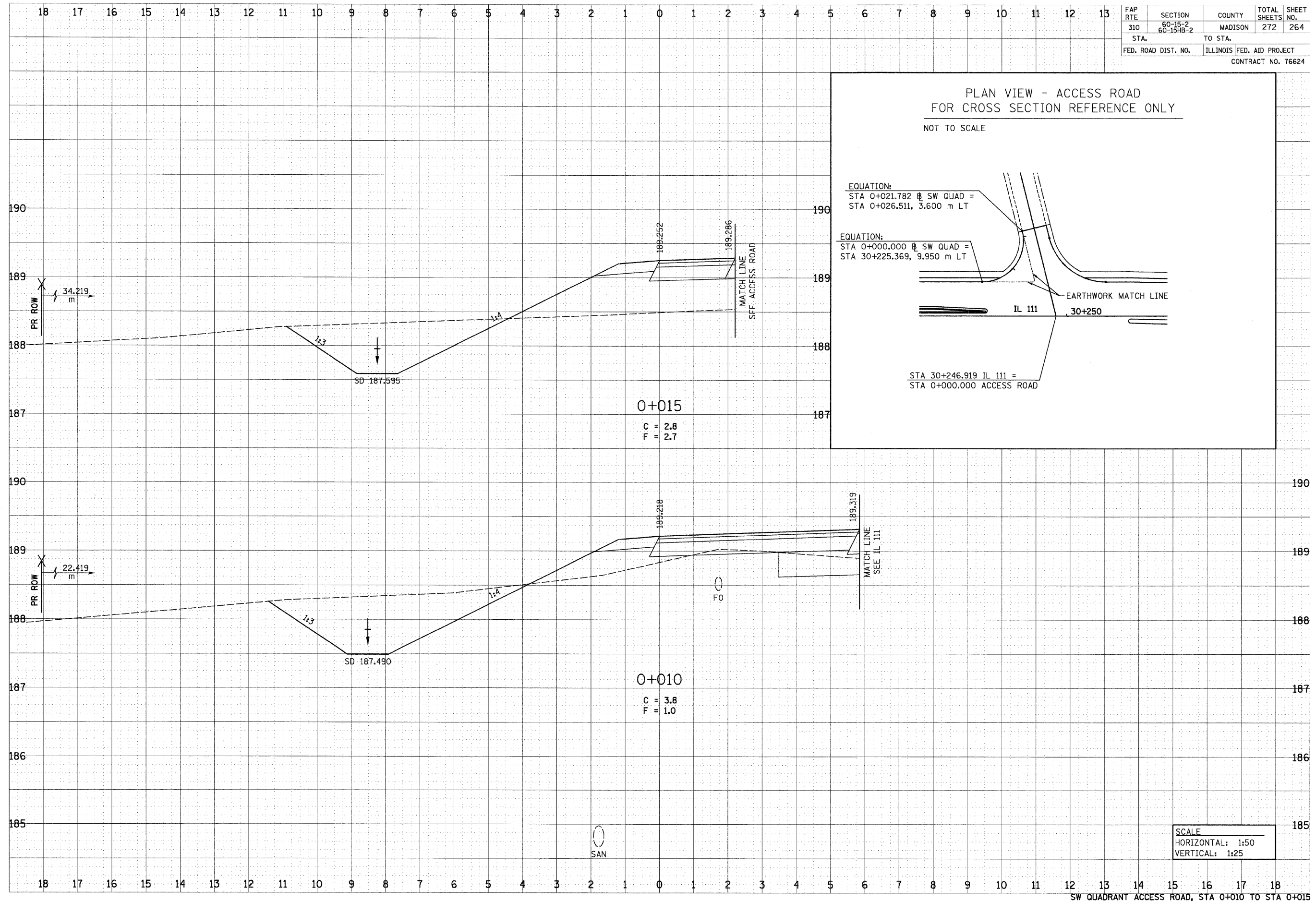
12/7/2007

p:\00f.iles\0002024\dl1111\crosssections\accessroad.dgn

FAP RTE	SECTION	COUNTY	TOTAL SHEETS	SHEET NO.
310	60-15-2 60-15HB-2	MADISON	272	264
STA.		TO STA.		
FED. ROAD DIST. NO.		ILLINOIS FED. AID PROJECT		
CONTRACT NO. 76624				

FINAL SURVEY	DATE
SURVEYED	BY
NOTE BOOK	NO.
TEMPLATE	
AREAS	
CHECKED	

ORIGINAL SURVEY	DATE
SURVEYED	BY
NOTE BOOK	NO.
TEMPLATE	
AREAS	
CHECKED	



**PLAN VIEW - ACCESS ROAD**  
FOR CROSS SECTION REFERENCE ONLY

NOT TO SCALE

EQUATION:  
STA 0+021.782 @ SW QUAD =  
STA 0+026.511, 3.600 m LT

EQUATION:  
STA 0+000.000 @ SW QUAD =  
STA 30+225.369, 9.950 m LT

EARTHWORK MATCH LINE

IL 111

STA 30+246.919 IL 111 =  
STA 0+000.000 ACCESS ROAD

SCALE  
HORIZONTAL: 1:50  
VERTICAL: 1:25

SW QUADRANT ACCESS ROAD, STA 0+010 TO STA 0+015



bgj

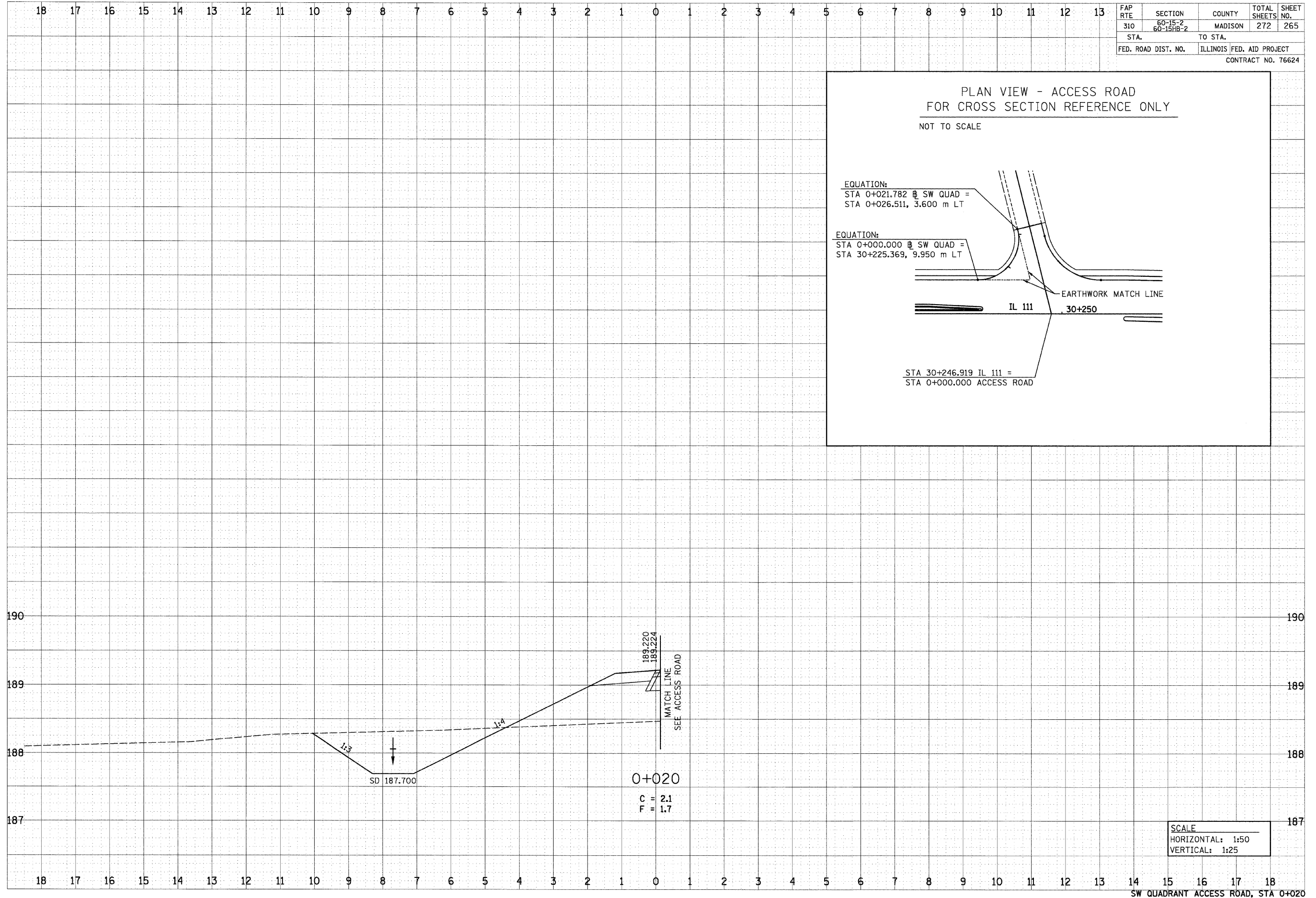
12/7/2007

p:\00files\000024\di1111\crosssections\access-road.dgn

FAP RTE	SECTION	COUNTY	TOTAL SHEETS	SHEET NO.
310	60-15-2 60-15HB-2	MADISON	272	265
STA.		TO STA.		
FED. ROAD DIST. NO.		ILLINOIS FED. AID PROJECT		
CONTRACT NO. 76624				

FINAL SURVEY	DATE
NOTE BOOK	BY
AREAS CHECKED	

ORIGINAL SURVEY	DATE
NOTE BOOK	BY
AREAS CHECKED	



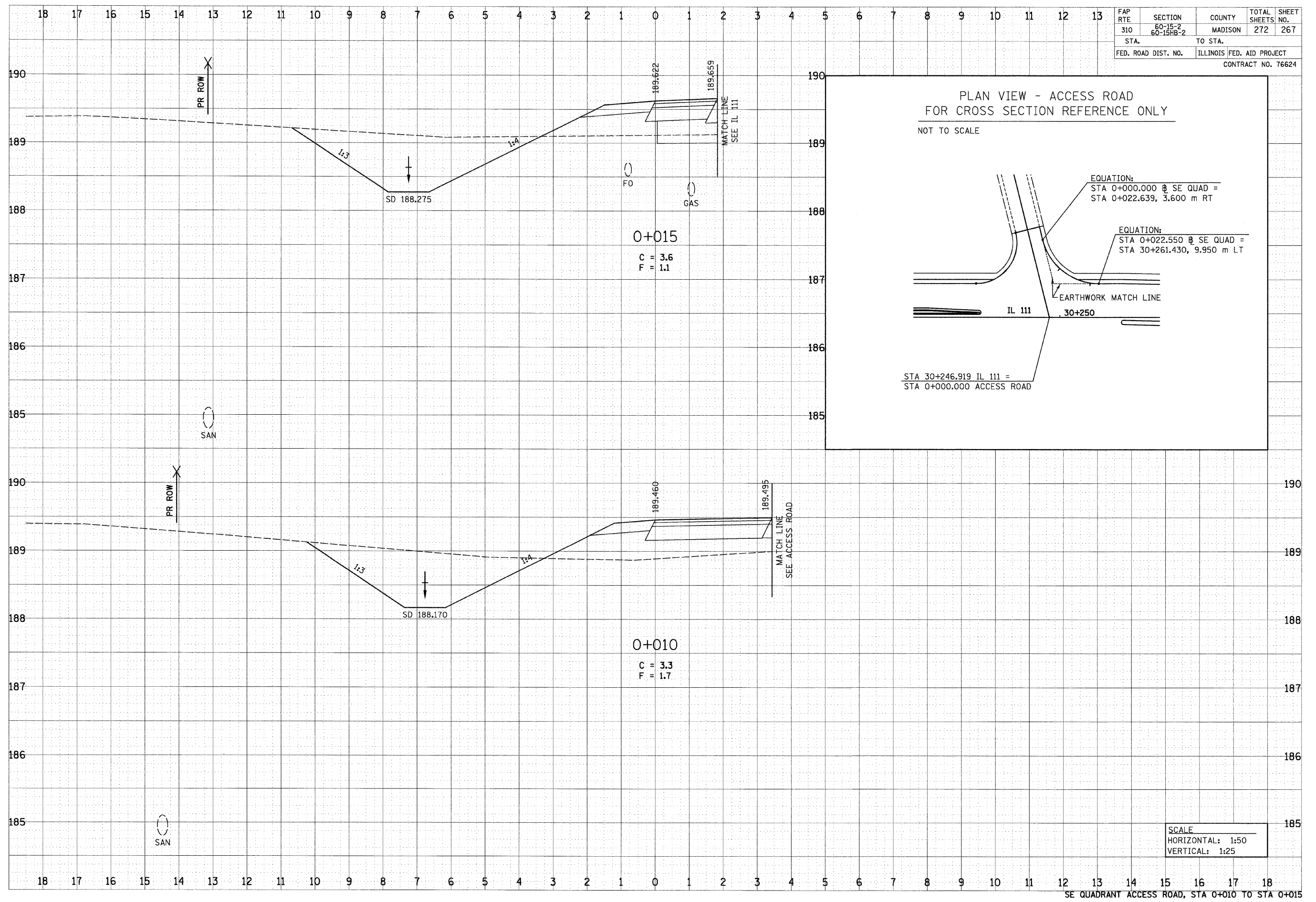


bgj

12/7/2007

p:\007.iles\000024\dl1111\crosssections\accessroad.dgn

FAP RTE	SECTION	COUNTY	TOTAL SHEETS	SHEET NO.
310	60-15-2 60-15HB-2	MADISON	272	267
STA.		TO STA.		
FED. ROAD DIST. NO.		ILLINOIS FED. AID PROJECT		
CONTRACT NO. 76624				



FINAL SURVEY	DATE
NO.	
BY	
DATE	
NO.	
BY	
DATE	
NO.	
BY	
DATE	
NO.	

ORIGINAL SURVEY	DATE
NO.	
BY	
DATE	
NO.	
BY	
DATE	
NO.	
BY	
DATE	
NO.	

SCALE  
 HORIZONTAL: 1:50  
 VERTICAL: 1:25

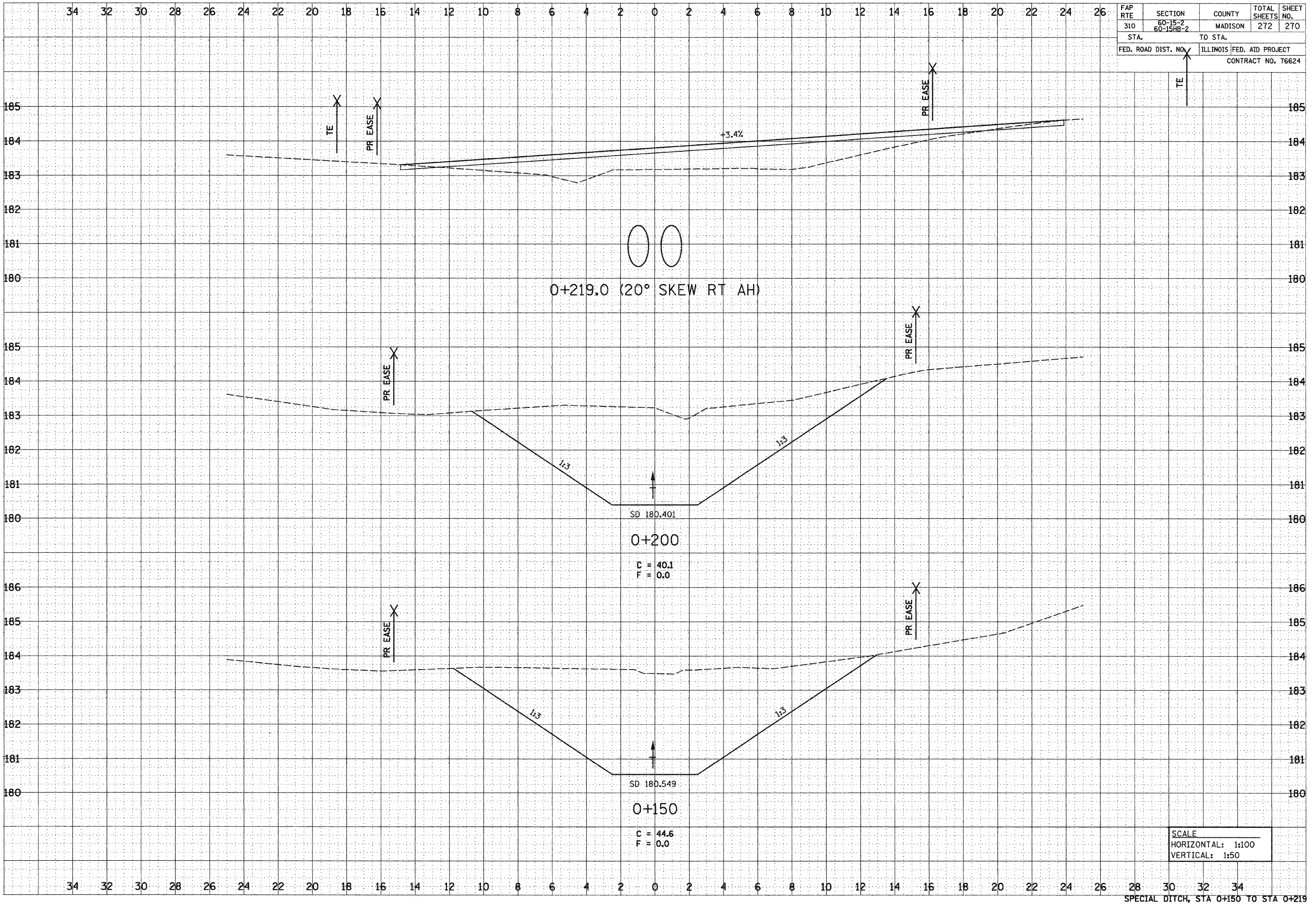
SE QUADRANT ACCESS ROAD, STA 0+010 TO STA 0+015





FINAL SURVEY	SURVEYED	DATE
NOTE BOOK	PLOTTED	BY
NO.	AREAS CHECKED	

ORIGINAL SURVEY	SURVEYED	DATE
NOTE BOOK	PLOTTED	BY
NO.	AREAS CHECKED	



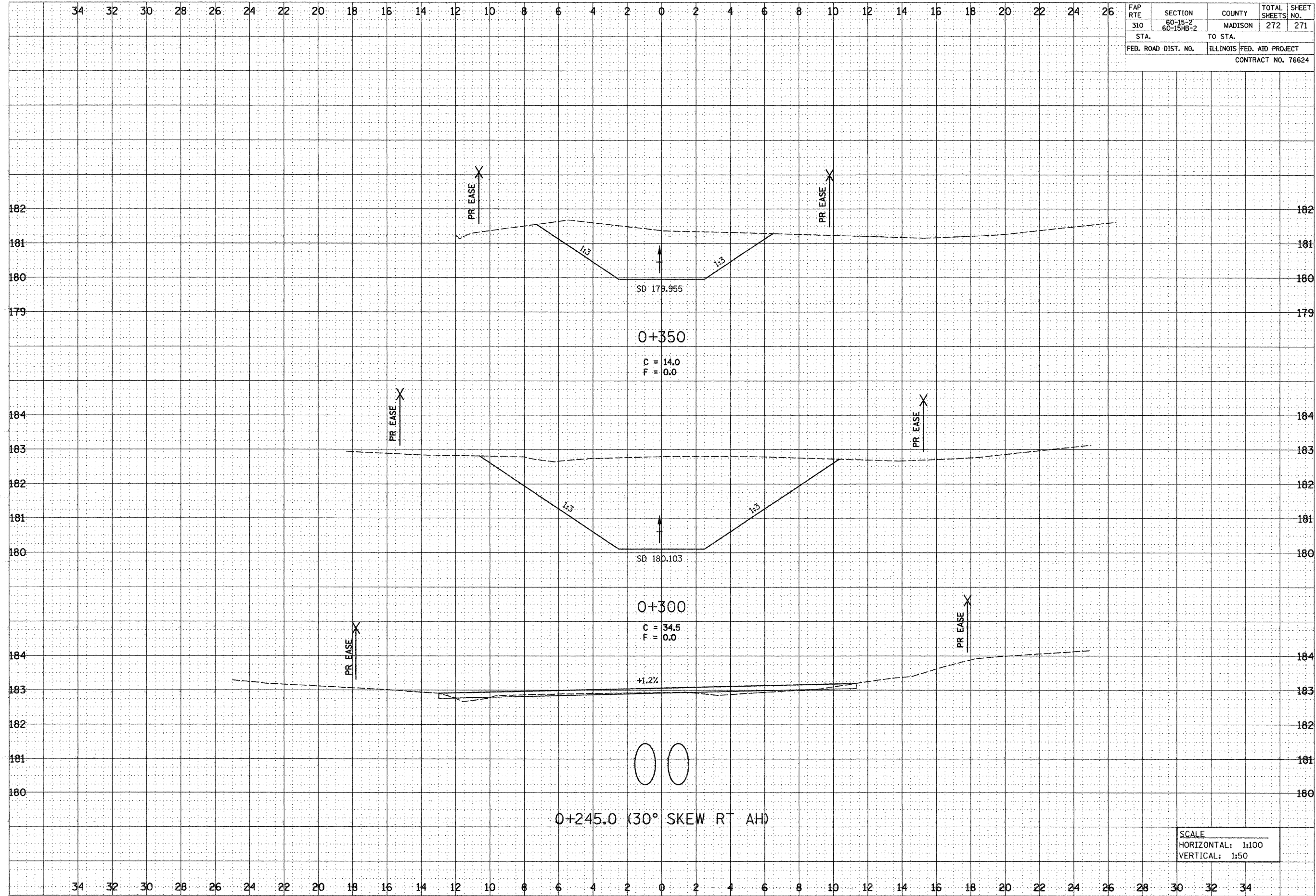
FAP RTE	SECTION	COUNTY	TOTAL SHEETS	SHEET NO.
310	60-15-2 60-15HB-2	MADISON	272	270
STA.	TO STA.			
FED. ROAD DIST. NO.	ILLINOIS FED. AID PROJECT			
	CONTRACT NO. 76624			

SCALE  
HORIZONTAL: 1:100  
VERTICAL: 1:50

DATE	
BY	
FINAL SURVEY	
BLANKET PLOTTED	
NOTE BOOK	
REPLATE	
AREAS CHECKED	
NO.	

DATE	
BY	
ORIGINAL SURVEY	
BLANKET PLOTTED	
NOTE BOOK	
REPLATE	
AREAS CHECKED	
NO.	

FAP RTE	SECTION	COUNTY	TOTAL SHEETS	SHEET NO.
310	60-15-2 60-15HB-2	MADISON	272	271
STA.		TO STA.		
FED. ROAD DIST. NO.		ILLINOIS FED. AID PROJECT		
CONTRACT NO. 76624				

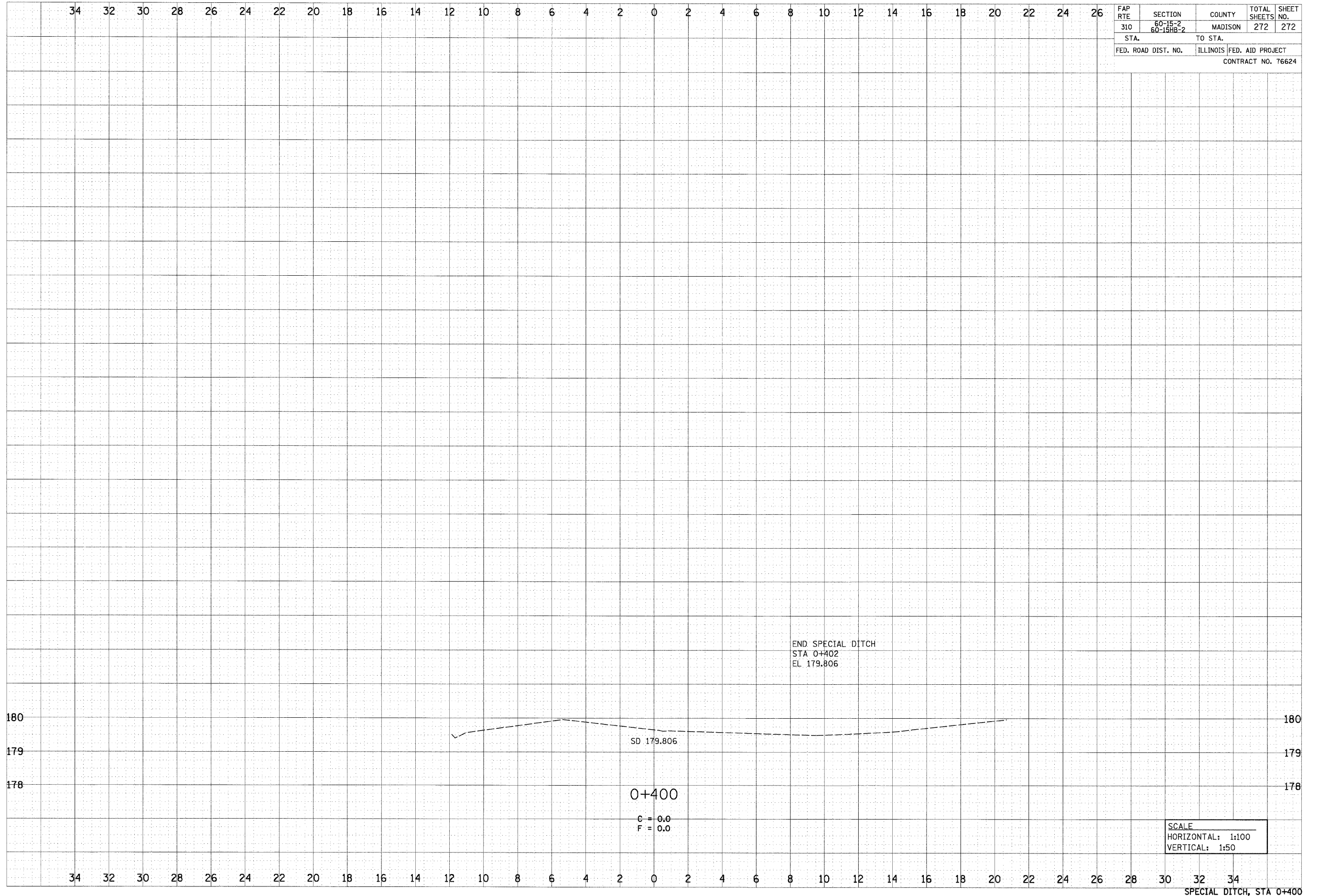


0+245.0 (30° SKEW RT AH)

SCALE  
 HORIZONTAL: 1:100  
 VERTICAL: 1:50

FINAL SURVEY	SURVEYED	BY	DATE
NOTE BOOK	TEMPLATE		
NO.	AREAS CHECKED		

ORIGINAL SURVEY	SURVEYED	BY	DATE
NOTE BOOK	TEMPLATE		
NO.	AREAS CHECKED		



FAP RTE	SECTION	COUNTY	TOTAL SHEETS	SHEET NO.
310	60-15-2 60-15HB-2	MADISON	272	272
STA.		TO STA.		
FED. ROAD DIST. NO.		ILLINOIS	FED. AID PROJECT	
CONTRACT NO. 76624				

SCALE  
HORIZONTAL: 1:100  
VERTICAL: 1:50

SPECIAL DITCH, STA 0+400