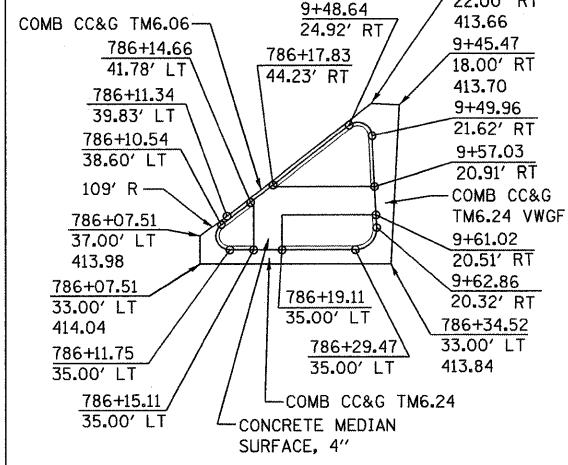


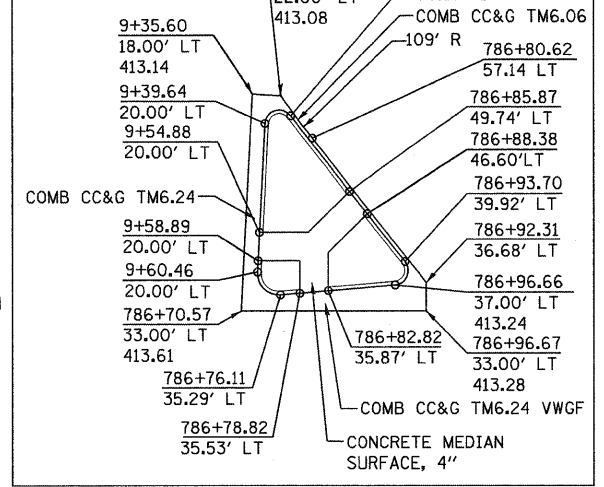
SOUTH ISLAND DETAIL



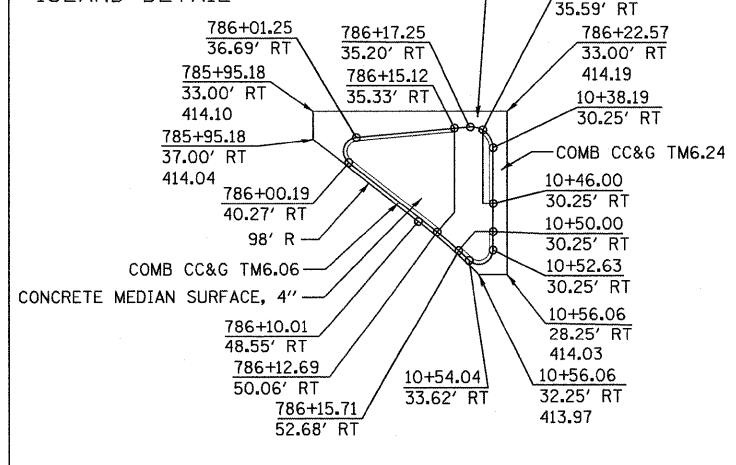
- NOTE:
1. SEE RELOCATED IL 3 AND BROADWAY/2ND. STREET SHEET 2 OF 2 FOR DETAILS OF PAVEMENT TRANSITIONS AND SLOPES.
 2. SEE STANDARD 424001 FOR ISLAND RAMP DETAILS.
 3. ISLAND CORNERS SHALL NOT BE RAMPED
 4. THE COST OF SUB-BASE GRANULAR MATERIAL, TYPE A UNDER THE ISLAND SHALL BE INCLUDED IN THE PAY ITEM CONCRETE MEDIAN SURFACE, 4 INCH

STA. 786+50.82 RELOC. IL 3 =
 STA. 10+00.00 BROADWAY =
 STA. 10+00.00 2ND STREET


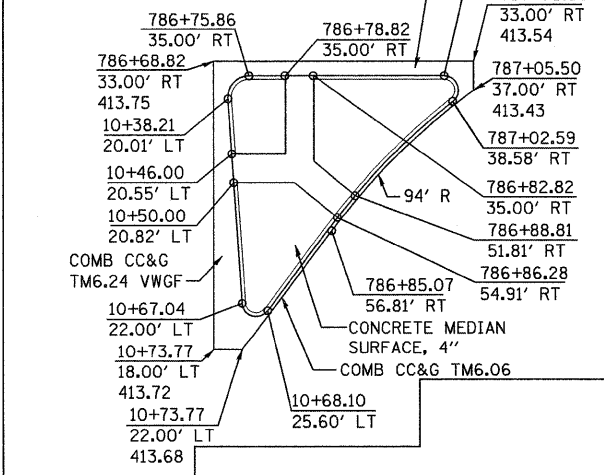
WEST ISLAND DETAIL



EAST ISLAND DETAIL



NORTH ISLAND DETAIL



FILE NAME = r3mint.bdwl.new.dgn	USER NAME = weavarlg	DESIGNED - L. WEAVER	REVISED -	STATE OF ILLINOIS DEPARTMENT OF TRANSPORTATION	INTERSECTION DETAIL - RELOC. IL 3 AND BROADWAY / 2ND STREET - SHEET 1 OF 2	F.A. RTE. 788	SECTION 520-2-2	COUNTY MADISON	TOTAL SHEETS 173	SHEET NO. 112	
PLOT SCALE = \$SCALE\$	CHECKED - A. FREY	DRAWN - L. WEAVER	REVISED -			SCALE: 1"=20'	SHEET NO. 3 OF 4 SHEETS	FED. ROAD DIST. NO.	ILLINOIS FED. AID PROJECT	CONTRACT NO. 76633	
PLOT DATE = 02/02/2009	DATE - 02/06/2009	DATE - 02/06/2009	REVISED -			STA.	TO STA.				