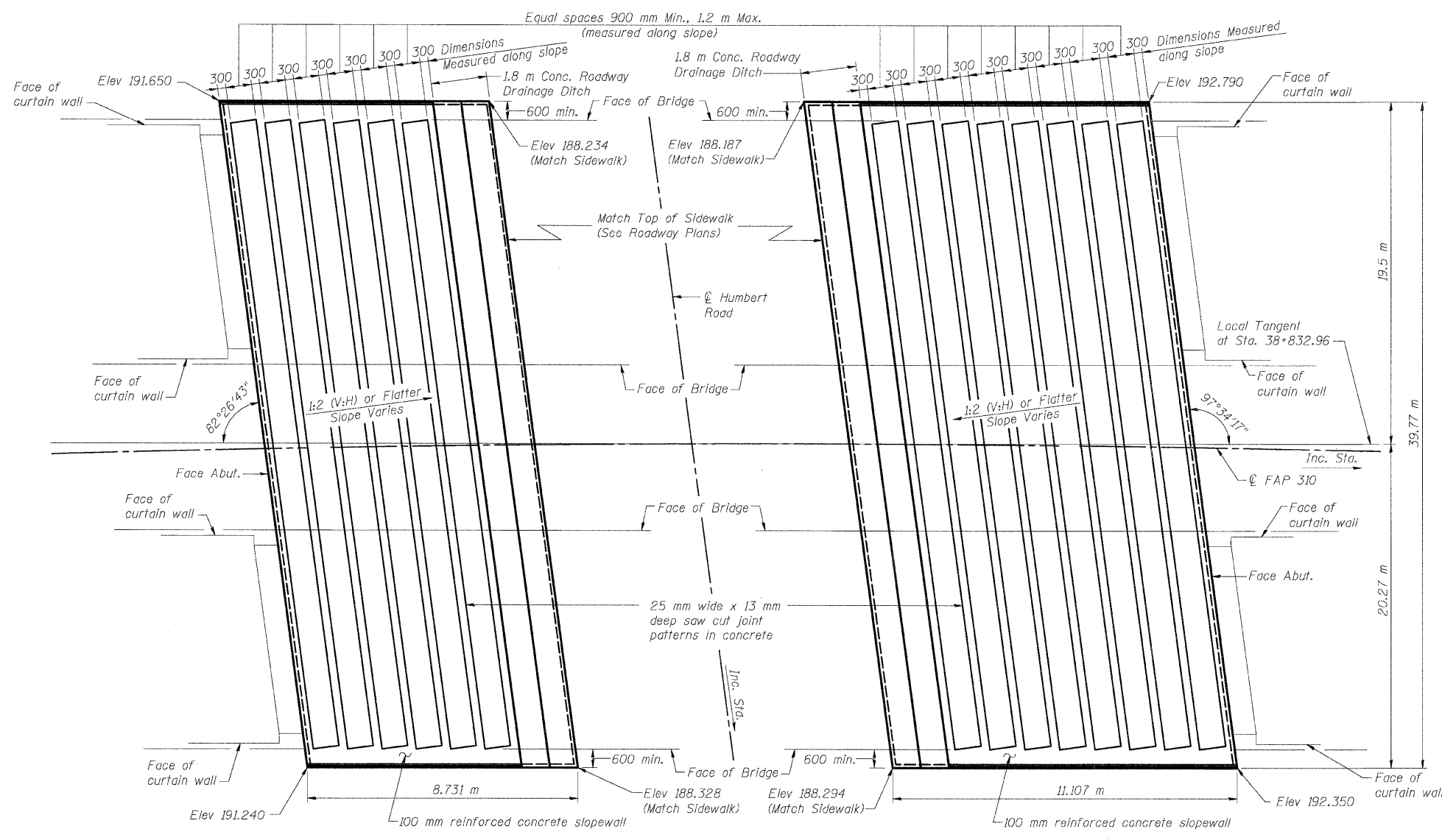


12:10:53 PM
12/10/2007

ps:\001\es\020202\HUMBERT-Bridge\Bridge_Plane\050-0308m.sc.dgn

ROUTE NO.	SECTION	COUNTY	SHEET NO.	SHEET NO. 42
F.A.P. 310	*	MADISON	239 164	48 SHEETS
FED. ROAD DIST. NO. 7		ILLINOIS		FED. AID PROJECT
* 60-15HB-1 CONTRACT NO. 76635				



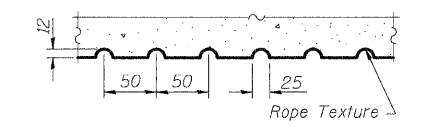
CONCRETE SLOPEWALL PLAN

Note: See Sheet 2 of 48 for Slopewall Details.
Dimensions are measured horizontally unless noted.
Cost of 25 mm wide by 13 mm deep saw cut joints shall be included in the cost of "Concrete Slopewall, Special"

BILL OF MATERIAL

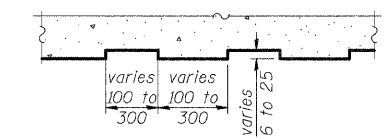
Item	Unit	Quantity
Concrete Slopewall, Special	m ²	865

DESIGNED	ADL
CHECKED	WLW
DRAWN	ADL/DGM
CHECKED	WLW



ROPE TEXTURE CONCRETE DETAIL

The use of reverse image polyvinyl plastic sheets (form liners) attached to concrete forms, will produce the textured surfaces as depicted.



RANDOM WIDTH BOARDMARK CONCRETE DETAIL

Wood Grain, Hi-Lo, Rough Sawn Cedar
Random Widths Min. 100, Max. 300
Random Lengths: Min. 3 m, Max. 6 m
Board thicknesses varying from 6 mm to 25 mm should be used in a random pattern.

SLOPEWALL AND CONCRETE TEXTURE DETAILS
FAP RTE. 310 (IL RTE. 255) OVER
CH ROUTE 4 (HUMBERT ROAD)
SECTION 60-15HB-1
MADISON COUNTY
STATION 38+829.909
SN 060-0308 (NB) & 060-0309 (SB)