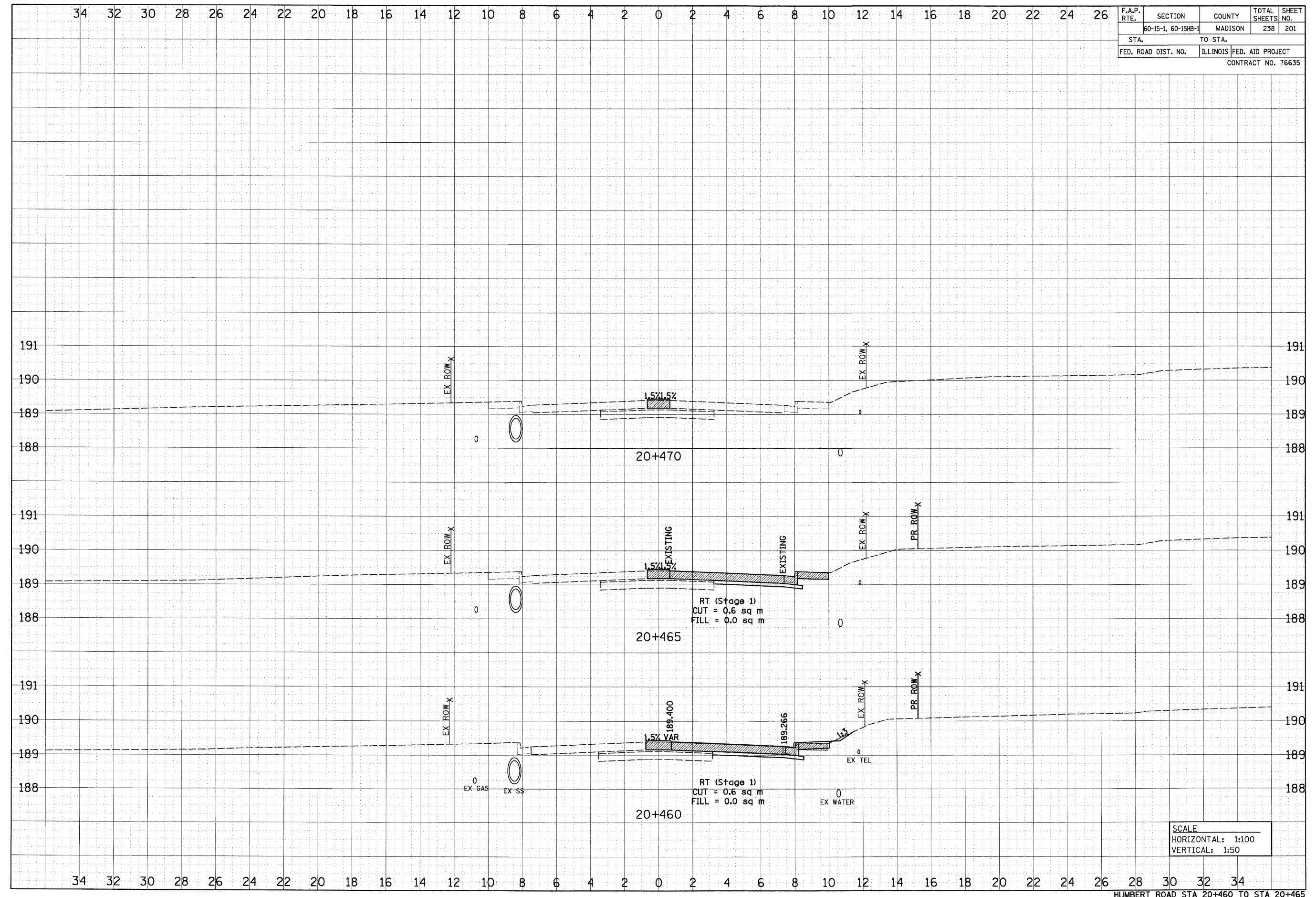


F.A.P. RTE.	SECTION	COUNTY	TOTAL SHEETS	SHEET NO.
60-15-1, 60-15HB-1	MADISON		238	201
STA.	TO STA.			
FED. ROAD DIST. NO.	ILLINOIS	FED. AID PROJECT		
CONTRACT NO. 76635				

DATE	BY	DATE
SURVEYED	PLOTTED	DATE
NOTE BOOK	AREA	AREA
NO.	NO.	NO.
		AREAS CHECKED

DATE	BY	DATE
SURVEYED	PLOTTED	DATE
NOTE BOOK	AREA	AREA
NO.	NO.	NO.
		AREAS CHECKED

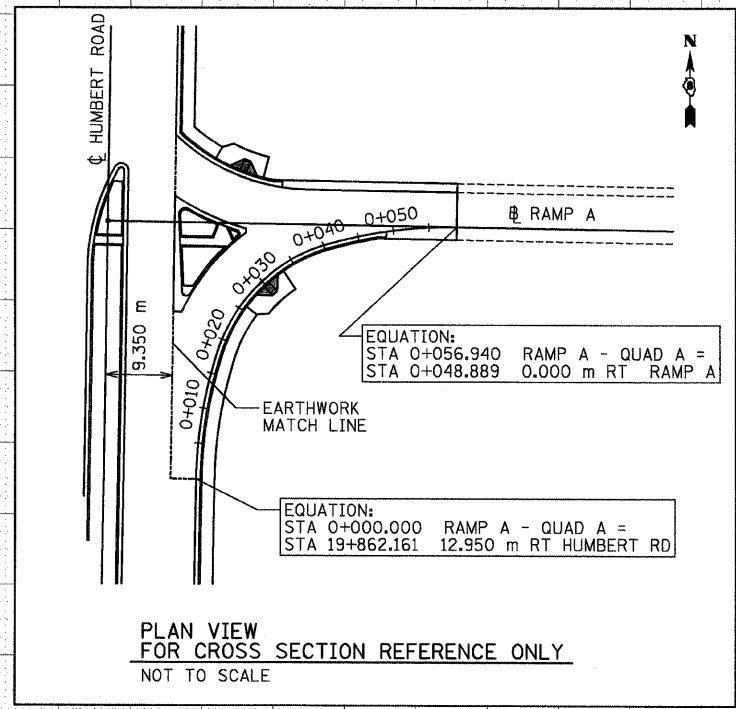
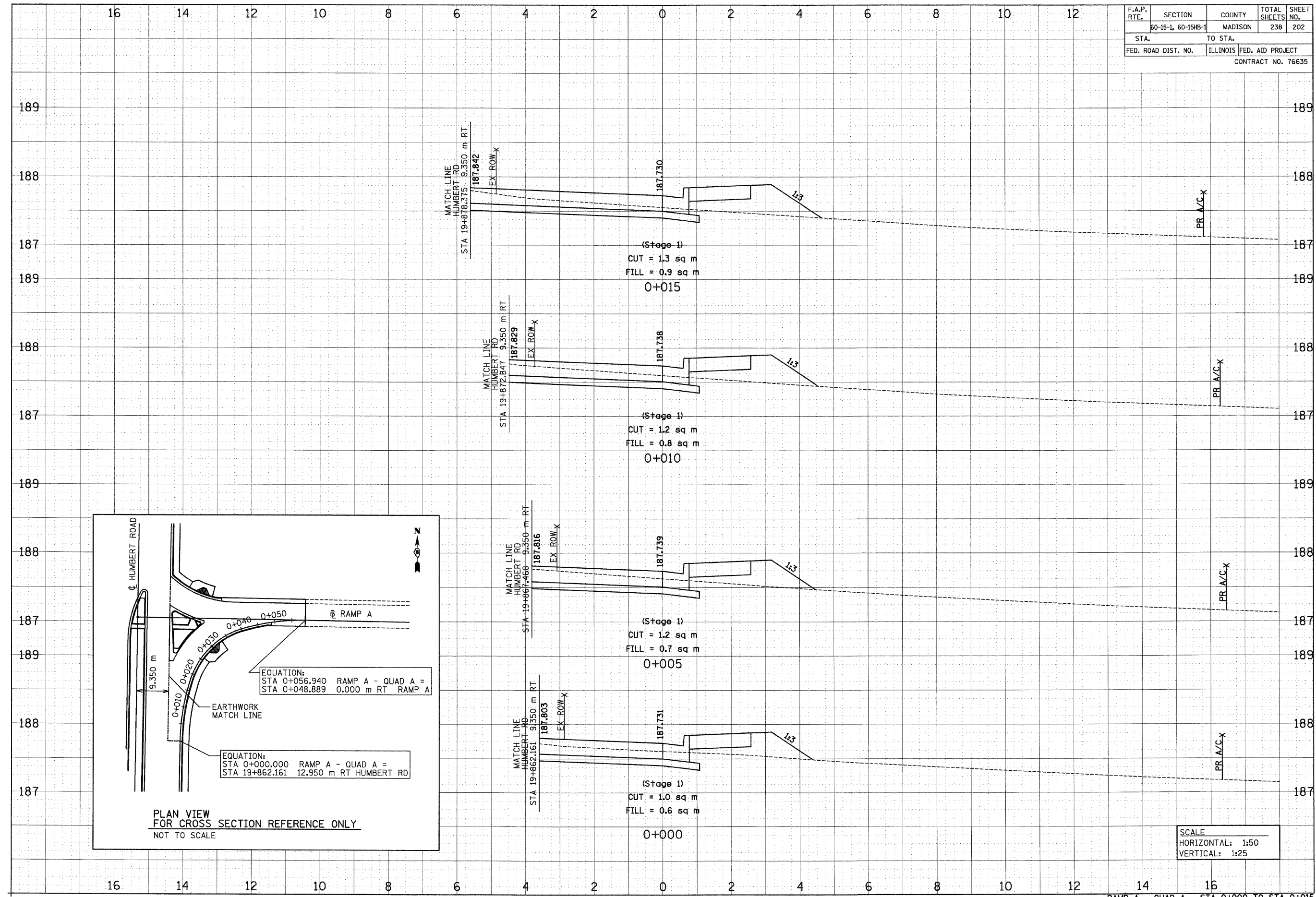


SCALE
HORIZONTAL: 1:100
VERTICAL: 1:50

F.A.P. RTE.	SECTION	COUNTY	TOTAL SHEETS	SHEET NO.
	60-15-1, 60-15HB-1	MADISON	238	202
STA.	TO STA.			
FED. ROAD DIST. NO.	ILLINOIS	FED. AID PROJECT		
CONTRACT NO. 76635				

DATE	BY
ORIGINAL SURVEYED	
NOTED	
PLOTTED	
APPROVED	
AREAS CHECKED	

DATE	BY
ORIGINAL SURVEYED	
NOTED	
PLOTTED	
APPROVED	
AREAS CHECKED	



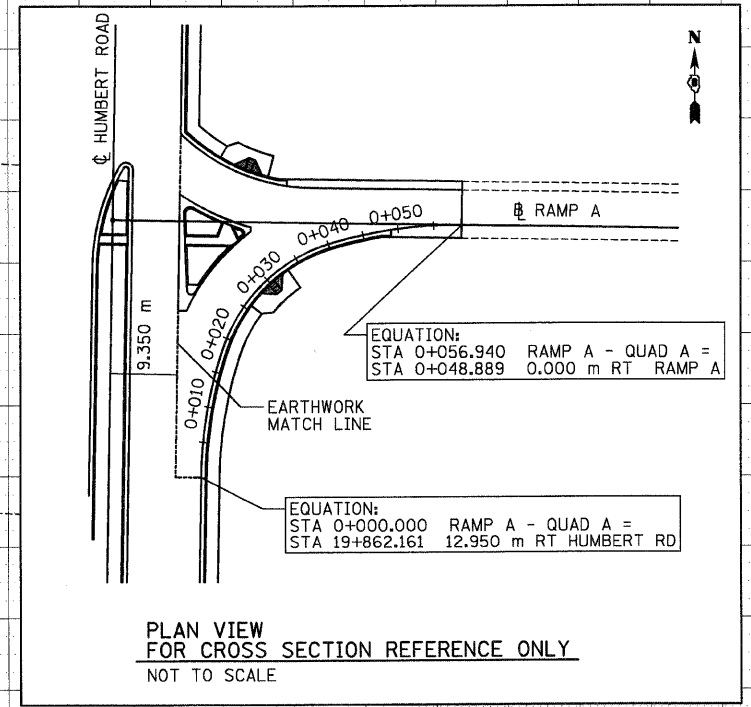
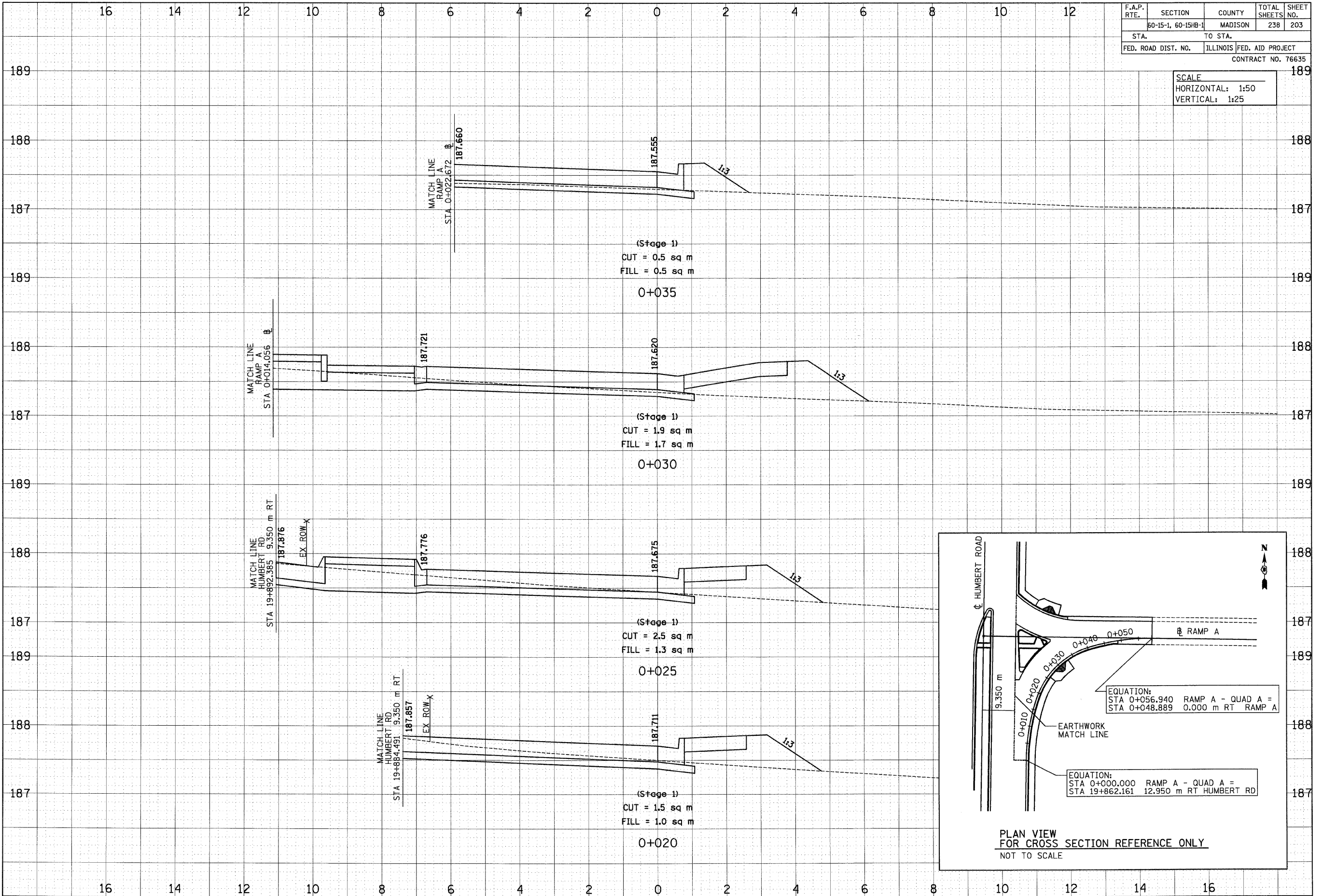
SCALE
HORIZONTAL: 1:50
VERTICAL: 1:25

RAMP A - QUAD A - STA 0+000 TO STA 0+015

p:\00f\1es\00024\dhumbert\crosssections\xts15br-emp.dgn

F.A.P. RTE.	SECTION	COUNTY	TOTAL SHEETS	SHEET NO.
60-15-1, 60-15HB-1		MADISON	238	203
STA.		TO STA.		
FED. ROAD DIST. NO.		ILLINOIS FED. AID PROJECT		
CONTRACT NO. 76635				

SCALE
HORIZONTAL: 1:50
VERTICAL: 1:25



PLAN VIEW
FOR CROSS SECTION REFERENCE ONLY
NOT TO SCALE

RAMP A - QUAD A - STA 0+020 TO STA 0+035

FINN	DATE
SURVEYED	BY
PLOTTED	
NOTE BOOK	
AREAS	
CHECKED	
NO.	

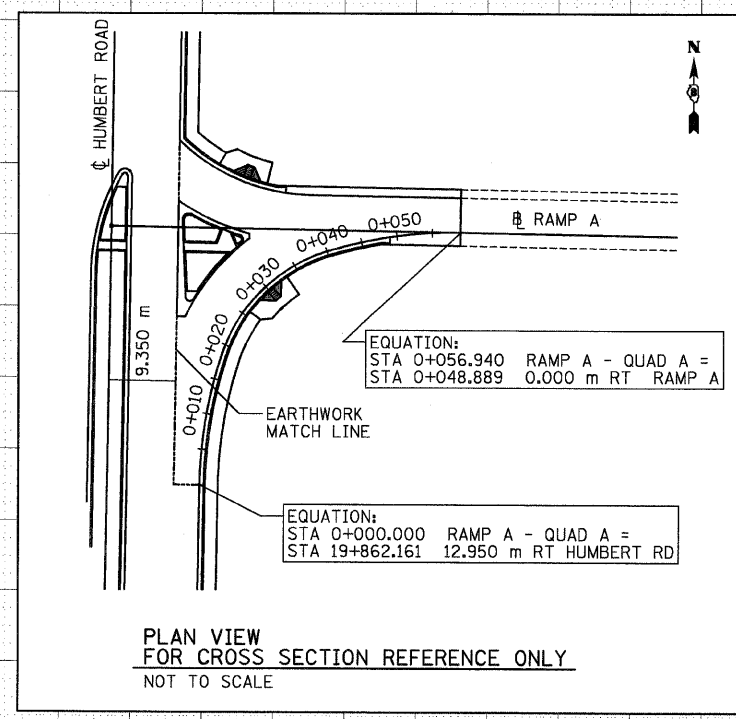
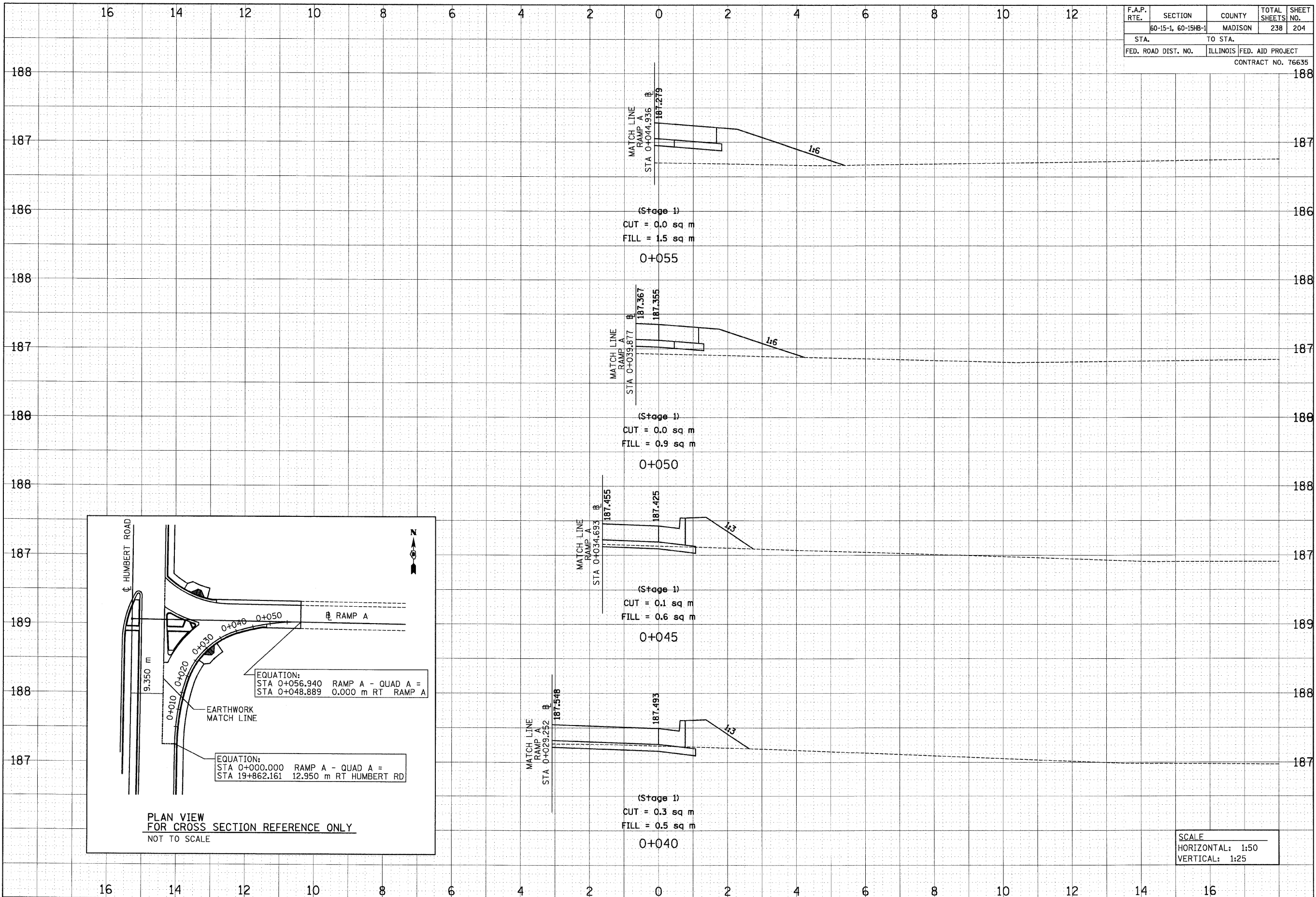
ORIGINAL	DATE
SURVEYED	BY
PLOTTED	
NOTE BOOK	
AREAS	
CHECKED	
NO.	

p:\00files\20024\dhumbert\crosssections\15brampa.dgn

F.A.P. RTE.	SECTION	COUNTY	TOTAL SHEETS	SHEET NO.
60-15-1, 60-15HB-1	MADISON		238	204
STA.		TO STA.		
FED. ROAD DIST. NO.		ILLINOIS	FED. AID PROJECT	
CONTRACT NO. 76635				

FINAL SURVEY	DATE
NO. _____	BY _____
NO. _____	DATE _____
NO. _____	BY _____
NO. _____	DATE _____
NO. _____	BY _____
NO. _____	DATE _____

ORIGINAL SURVEY	DATE
NO. _____	BY _____
NO. _____	DATE _____
NO. _____	BY _____
NO. _____	DATE _____
NO. _____	BY _____
NO. _____	DATE _____



SCALE
HORIZONTAL: 1:50
VERTICAL: 1:25

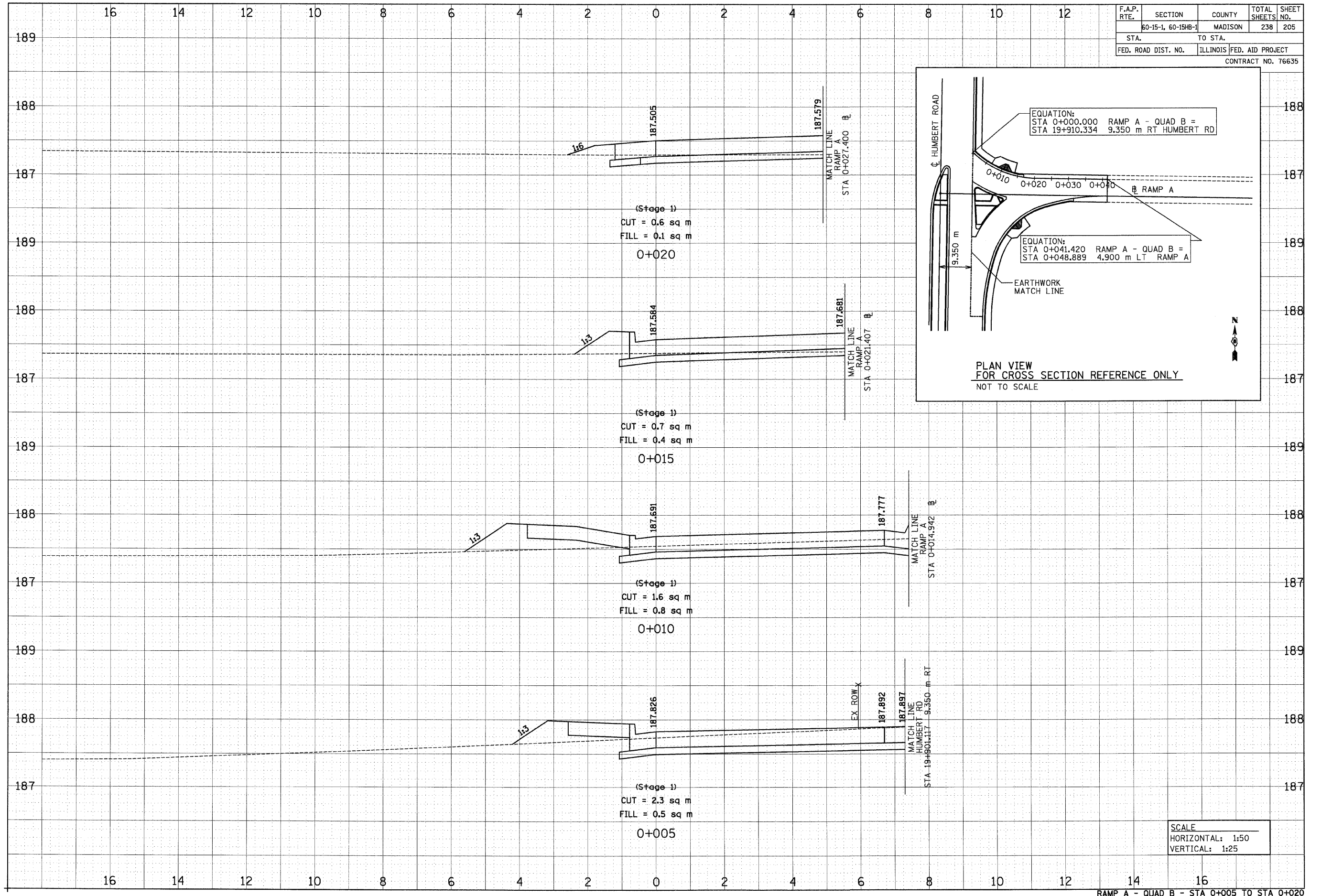
p:\00files\00024\humbert\crosssections\xls\brampa.dgn

RAMP A - QUAD A - STA 0+040 TO STA 0+055

p:\00f\1es\00024\dhumbert\crosssections\csi15br-mpa.dgn

DATE	
BY	
REVIEWED	
DATE	
APPROVED	
DATE	
AREAS CHECKED	
NO.	

DATE	
BY	
REVIEWED	
DATE	
APPROVED	
DATE	
AREAS CHECKED	
NO.	



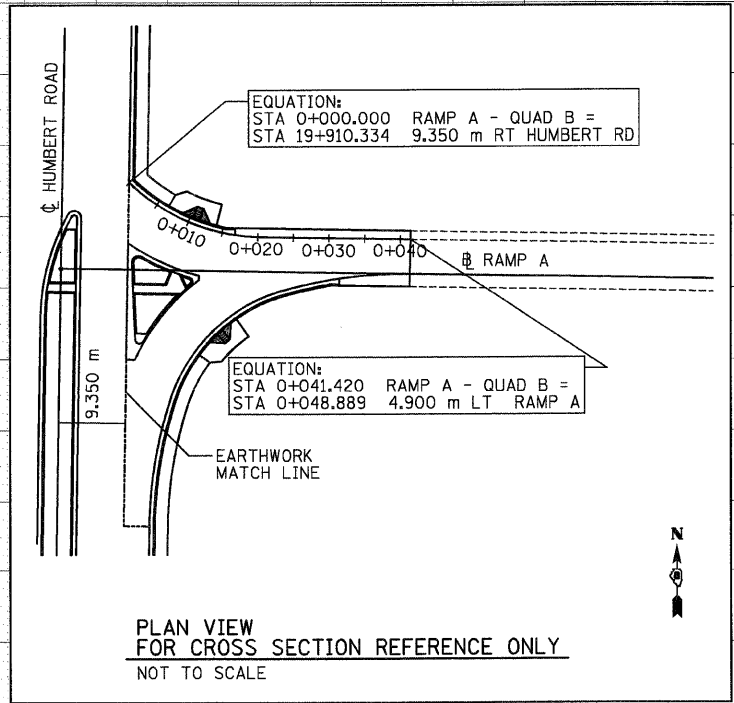
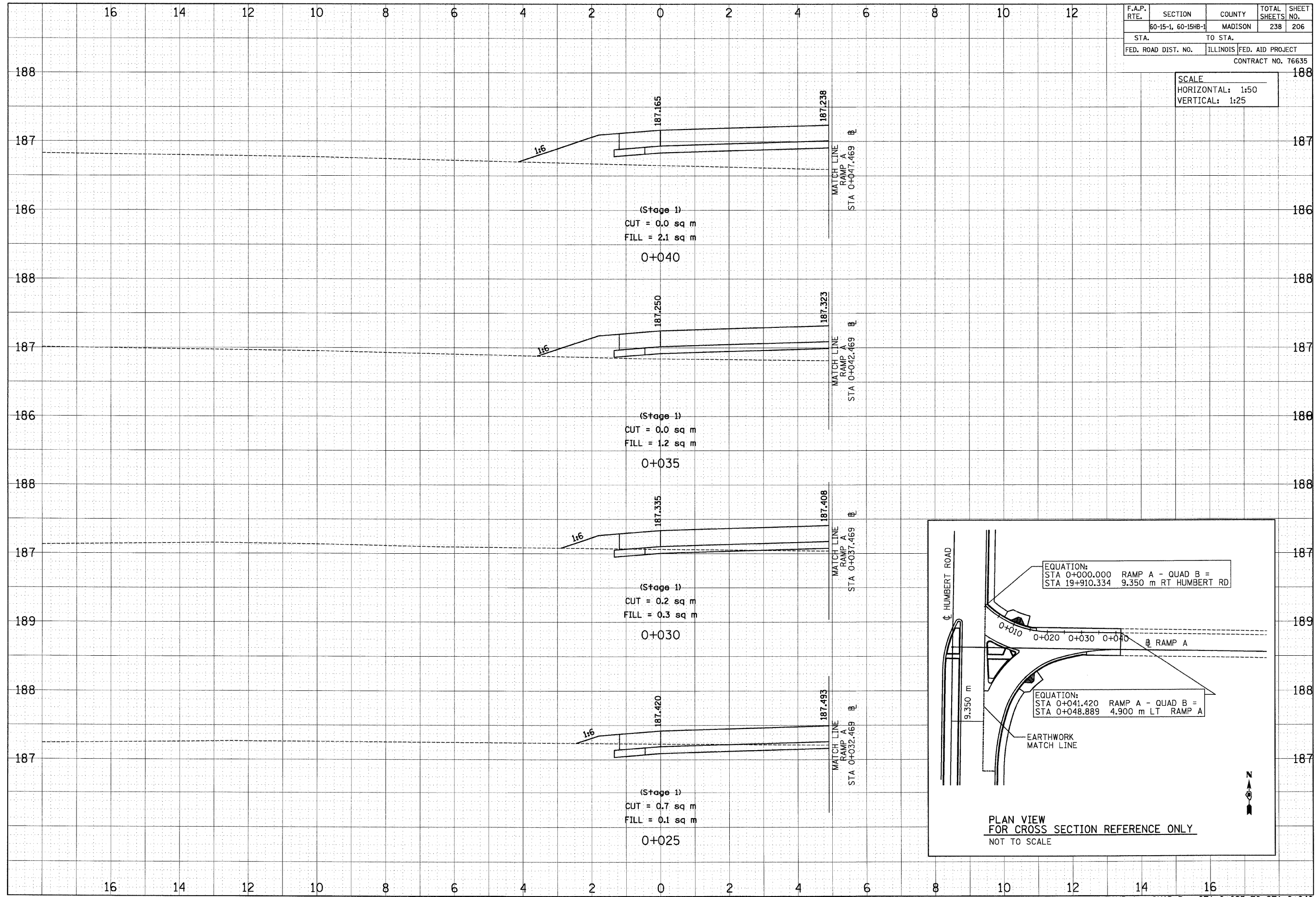
RAMP A - QUAD B - STA 0+005 TO STA 0+020

F.A.P. RTE.	SECTION	COUNTY	TOTAL SHEETS	SHEET NO.
60-15-1, 60-15B-1	MADISON		238	206
STA. TO STA.				
FED. ROAD DIST. NO.		ILLINOIS FED. AID PROJECT		
CONTRACT NO. 76635				

SCALE
 HORIZONTAL: 1:50
 VERTICAL: 1:25

DATE	BY

DATE	BY



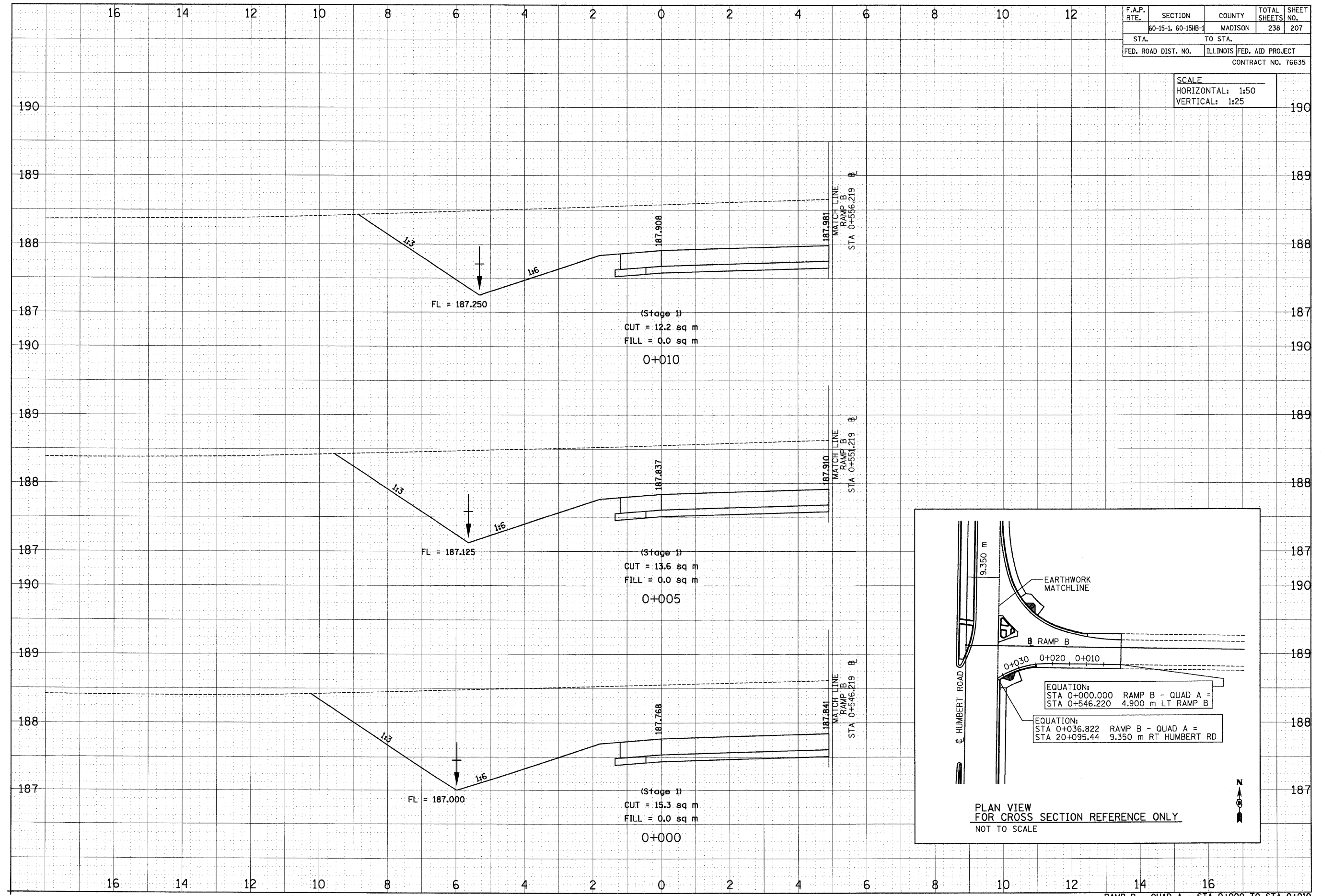
RAMP A - QUAD B - STA 0+025 TO STA 0+040

F.A.P. RTE.	SECTION	COUNTY	TOTAL SHEETS	SHEET NO.
60-15-1, 60-15HB-1	MADISON		238	207
STA. TO STA.				
FED. ROAD DIST. NO.	ILLINOIS	FED. AID PROJECT		
CONTRACT NO. 76635				

SCALE
HORIZONTAL: 1:50
VERTICAL: 1:25

DATE	BY
NO.	
ORIGINAL SURVEY	SURVEYED
NOTE BOOK	PLOTTED
AREAS	CHECKED
AREAS	CHECKED

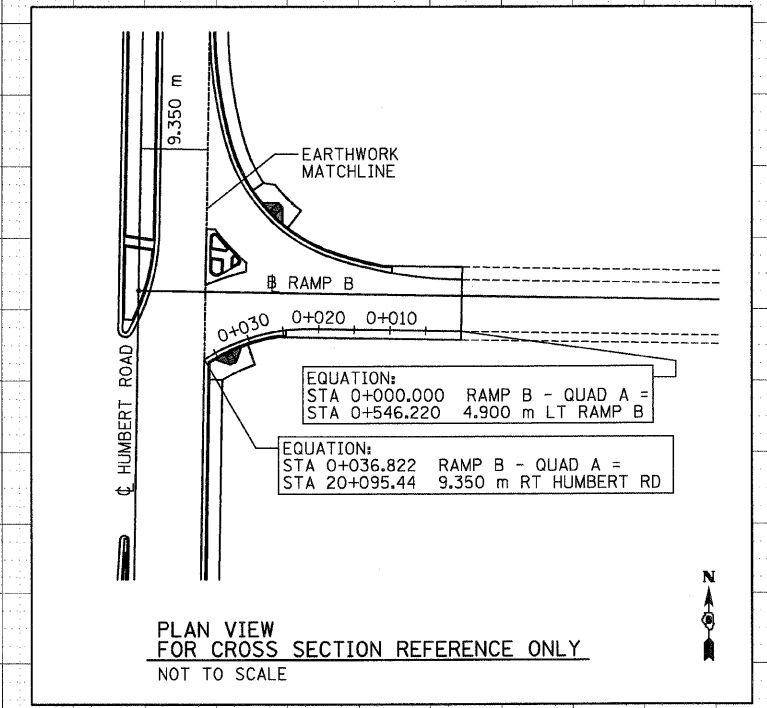
DATE	BY
NO.	
ORIGINAL SURVEY	SURVEYED
NOTE BOOK	PLOTTED
AREAS	CHECKED
AREAS	CHECKED



(Stage 1)
CUT = 12.2 sq m
FILL = 0.0 sq m
0+010

(Stage 1)
CUT = 13.6 sq m
FILL = 0.0 sq m
0+005

(Stage 1)
CUT = 15.3 sq m
FILL = 0.0 sq m
0+000



p:\00f1les\00024\chumbert\crosssections\xs15br-ampb.dgn

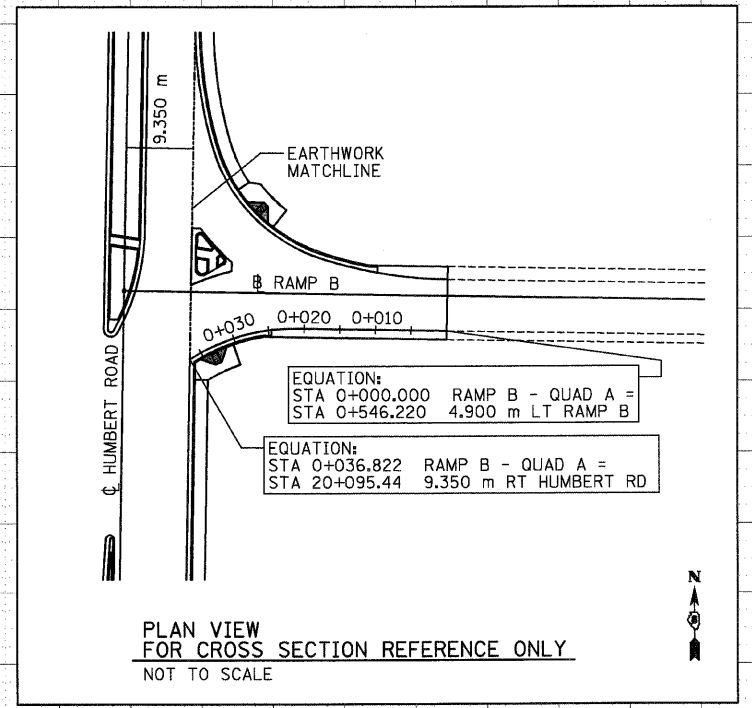
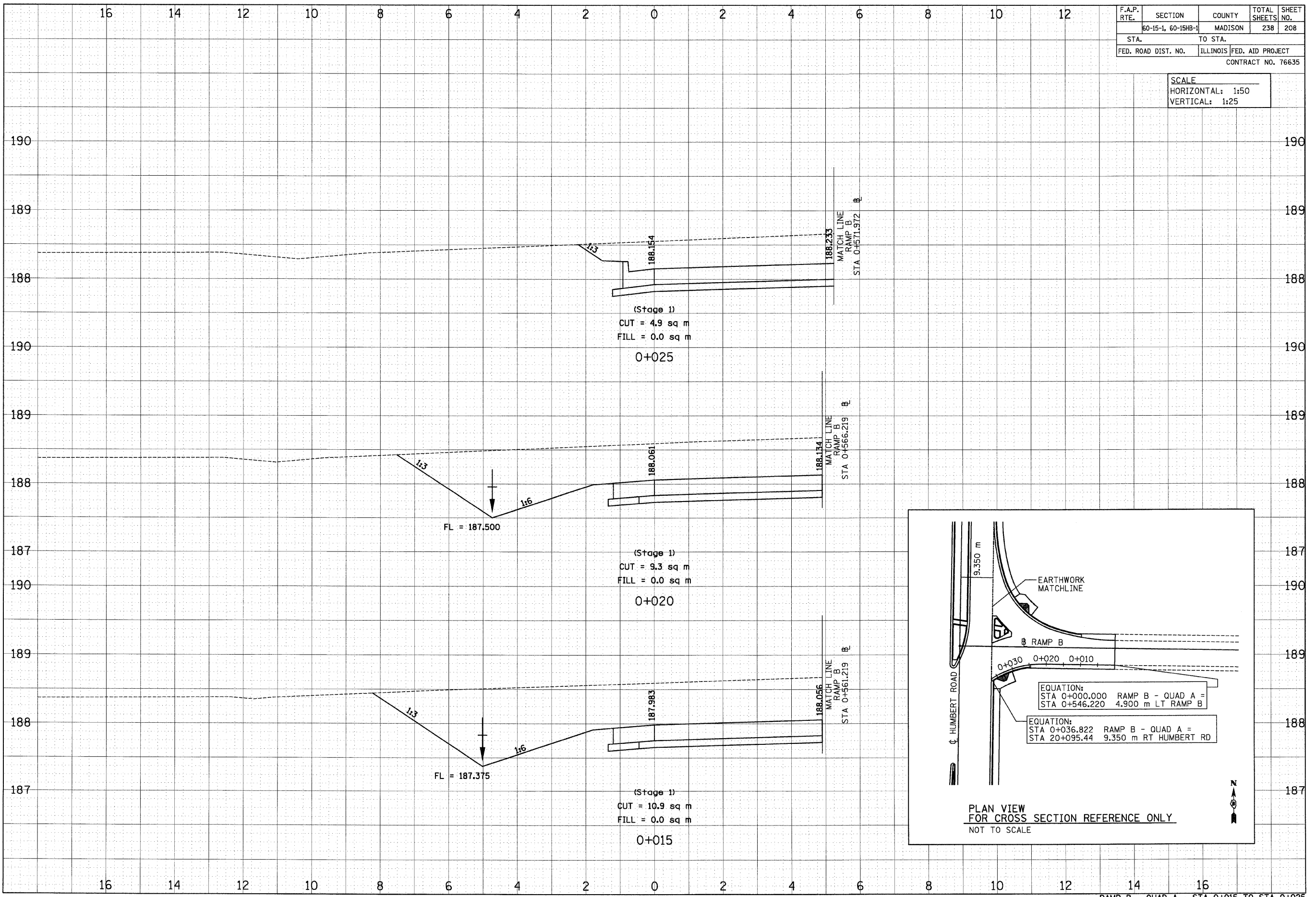
RAMP B - QUAD A - STA 0+000 TO STA 0+010

F.A.P. RTE.	SECTION	COUNTY	TOTAL SHEETS	SHEET NO.
60-15-1, 60-15HB-1	MADISON		238	208
STA.		TO STA.		
FED. ROAD DIST. NO.		ILLINOIS	FED. AID PROJECT	
CONTRACT NO. 76635				

SCALE
HORIZONTAL: 1:50
VERTICAL: 1:25

DATE	BY
DATE	BY
DATE	BY

DATE	BY
DATE	BY
DATE	BY



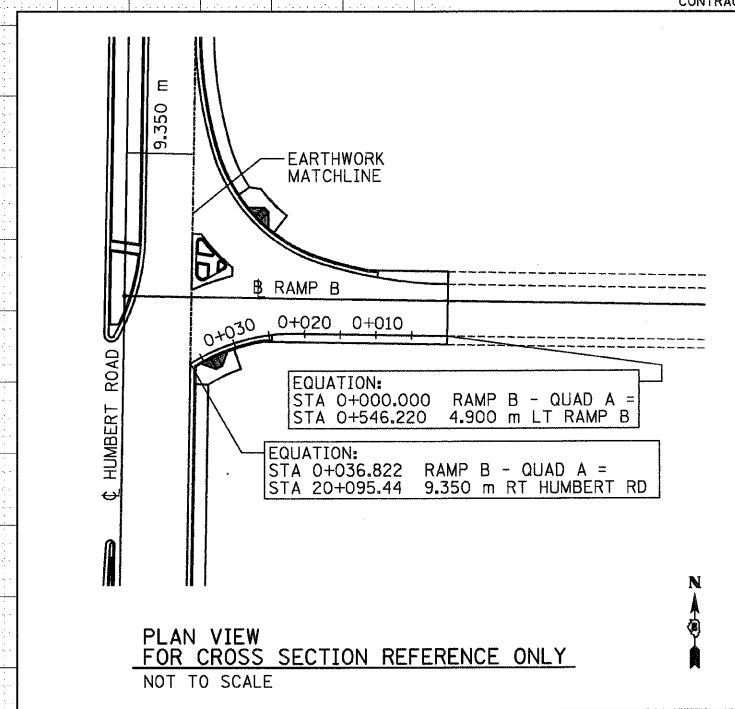
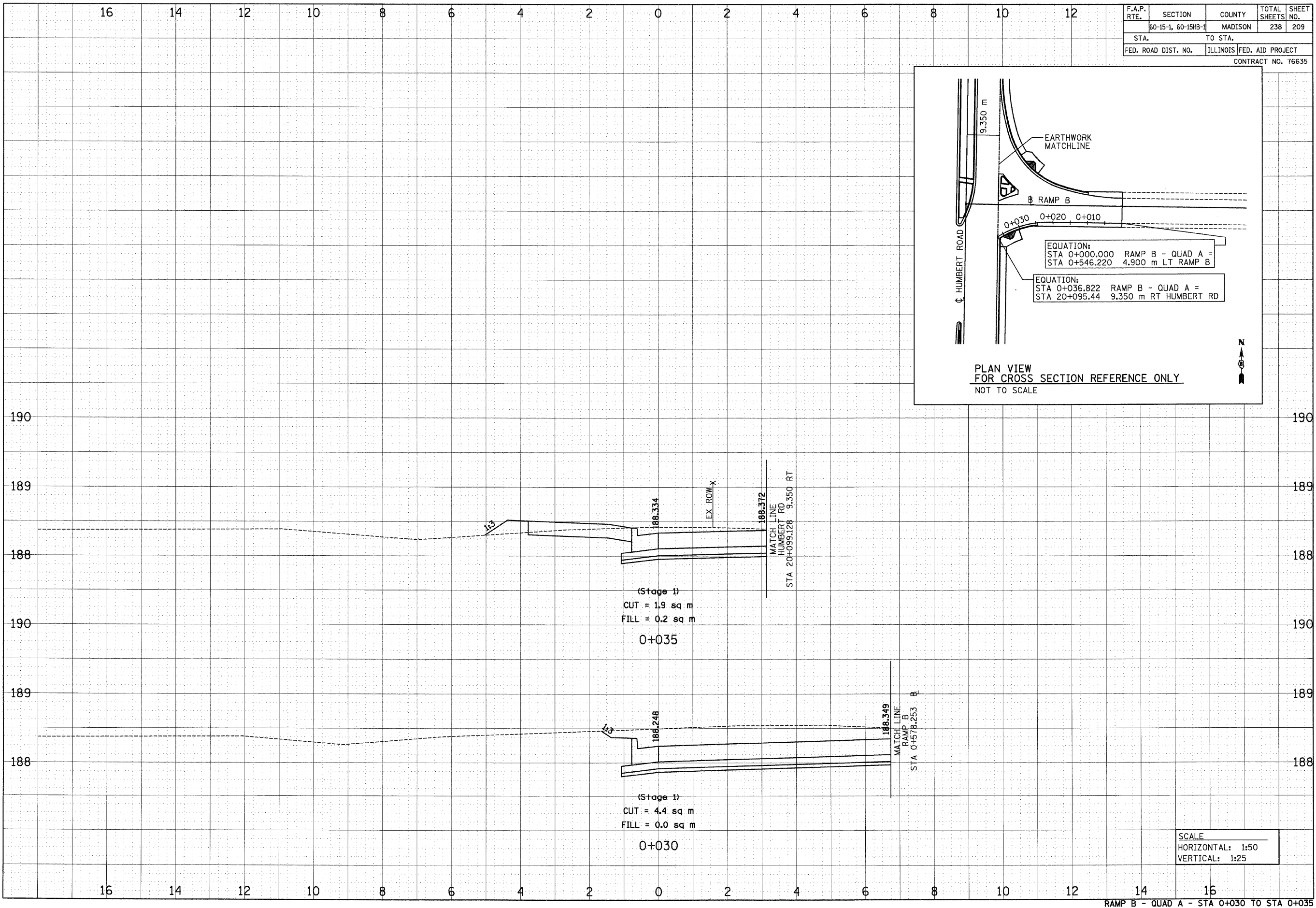
RAMP B - QUAD A - STA 0+015 TO STA 0+025

F.A.P. RTE.	SECTION	COUNTY	TOTAL SHEETS	SHEET NO.
60-15-1, 60-15HB-1	MADISON	ILLINOIS	238	209
STA.	TO STA.			
FED. ROAD DIST. NO.	ILLINOIS FED. AID PROJECT		CONTRACT NO. 76635	

FINAL SURVEY	SURVEYED	BY	DATE
NOTE BOOK NO.	PLOTTED		
	AREAS		
	CHECKED		

ORIGINAL SURVEY	SURVEYED	BY	DATE
NOTE BOOK NO.	PLOTTED		
	AREAS		
	CHECKED		

p:\00f11es\00024\dhumbert\crosssections\st15br-ampb.dgn



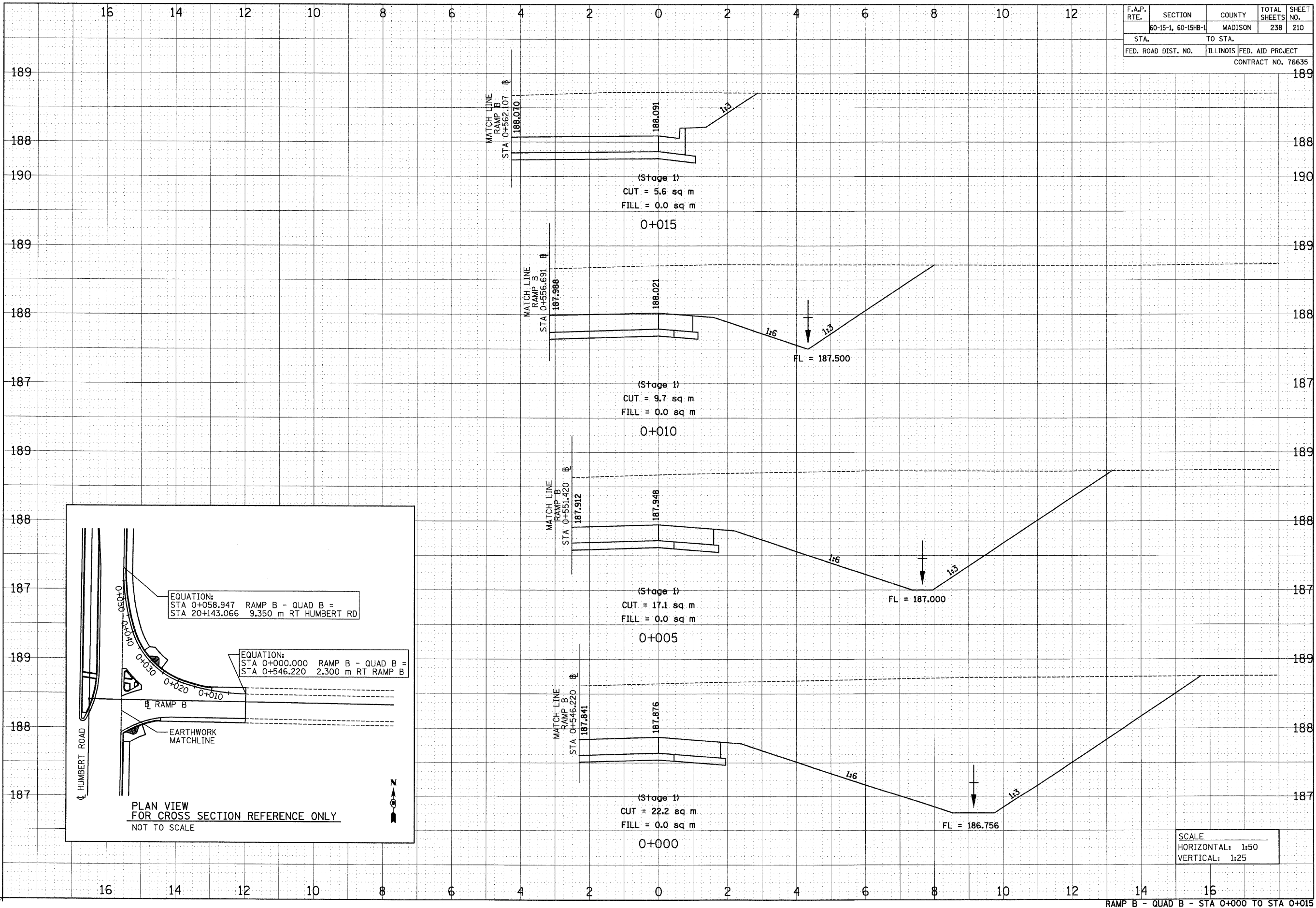
SCALE
 HORIZONTAL: 1:50
 VERTICAL: 1:25

RAMP B - QUAD A - STA 0+030 TO STA 0+035

F.A.P. RTE.	SECTION	COUNTY	TOTAL SHEETS	SHEET NO.
	60-15-1, 60-15HB-1	MADISON	238	210
STA.	TO STA.			
FED. ROAD DIST. NO.	ILLINOIS	FED. AID PROJECT		
CONTRACT NO. 76635				

FINAL SURVEY	DATE
STARTED	BY
PLOTTED	
NOTE BOOK	
AREAS	
CHECKED	
NO.	

ORIGINAL SURVEY	DATE
STARTED	BY
PLOTTED	
NOTE BOOK	
AREAS	
CHECKED	
NO.	



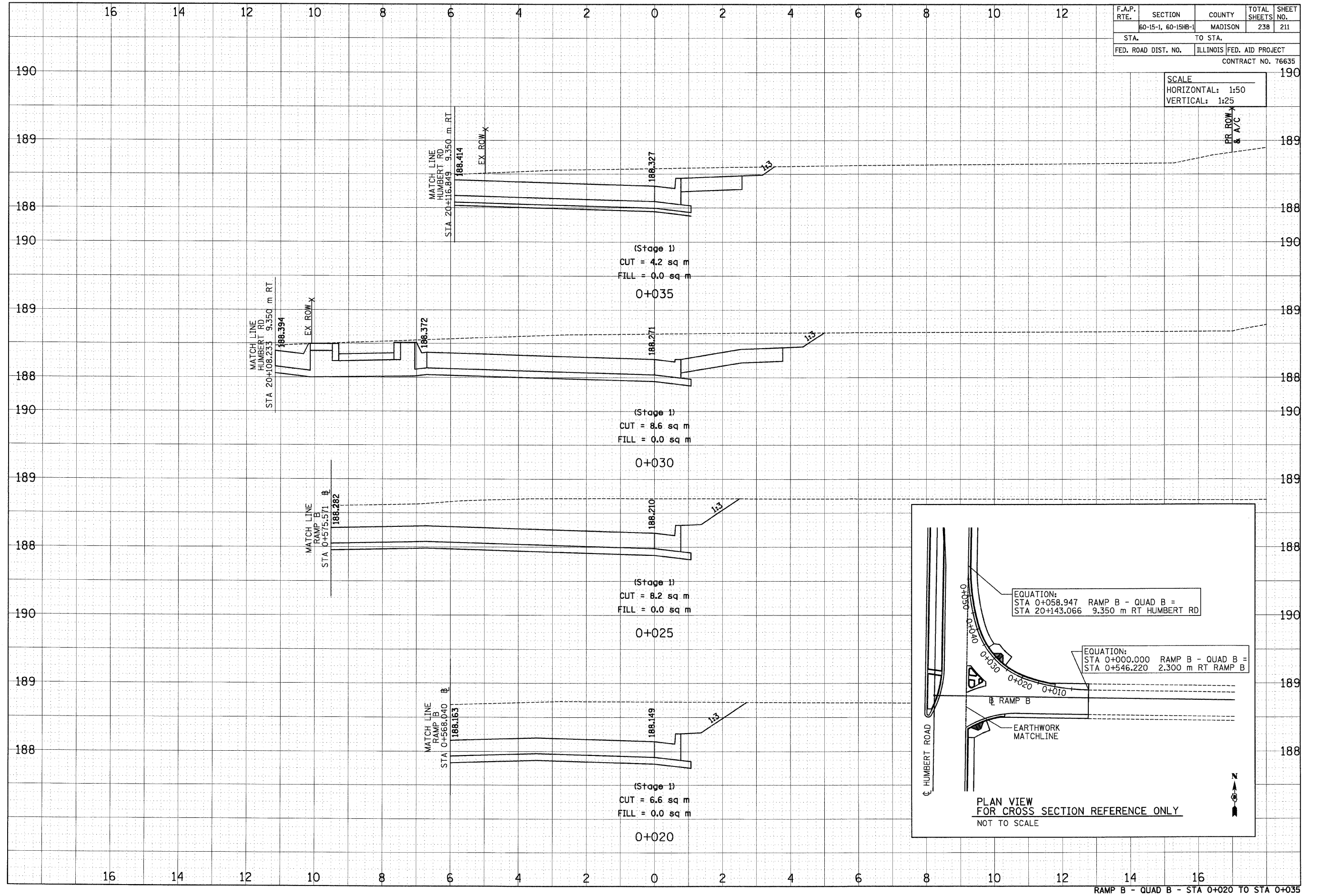
p:\00files\00224\humbert\crosssections\xs15br-ampb.dgn

RAMP B - QUAD B - STA 0+000 TO STA 0+015

p:\001\1es\000224\dhumber\t\crosssections\1es\15brampb.dgn

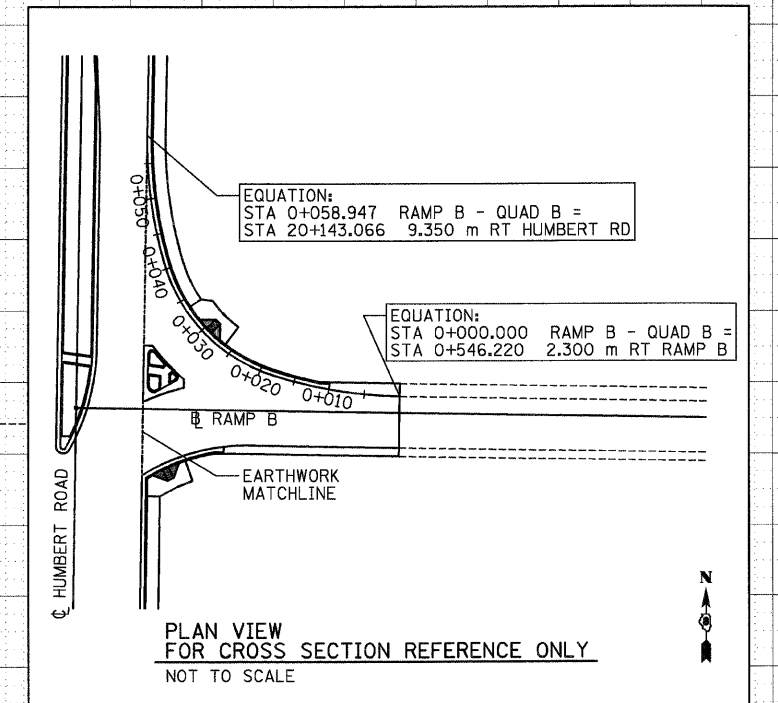
FINAL SURVEY NO.	DATE
DERIVED FROM	BY
PLOTTED	
NOTE BOOK	
AREAS CHECKED	

ORIGINAL SURVEY NO.	DATE
DERIVED FROM	BY
PLOTTED	
NOTE BOOK	
AREAS CHECKED	



F.A.P. RTE.	SECTION	COUNTY	TOTAL SHEETS	SHEET NO.
60-15-1, 60-15HB-1		MADISON	238	211
STA.	TO STA.			
FED. ROAD DIST. NO.	ILLINOIS	FED. AID PROJECT		
CONTRACT NO. 76635				

SCALE
HORIZONTAL: 1:50
VERTICAL: 1:25



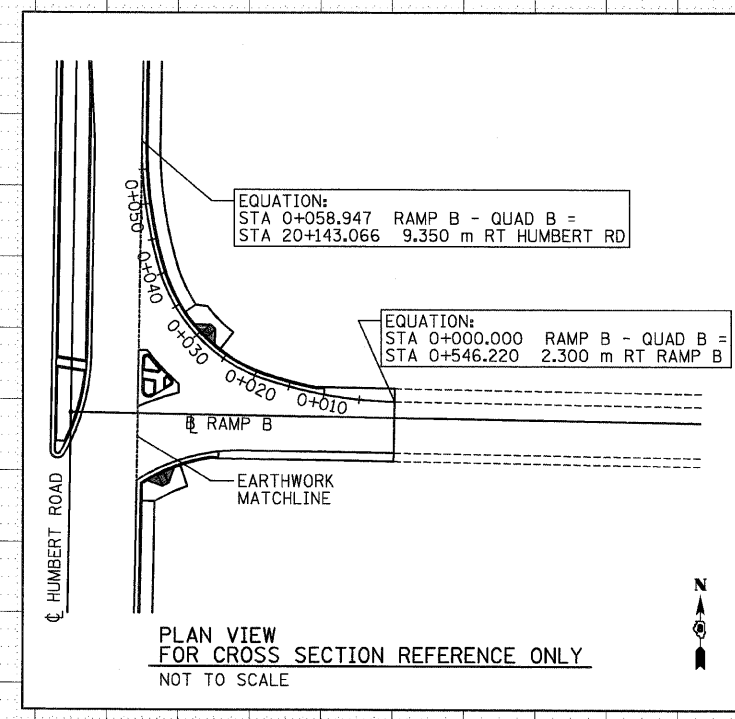
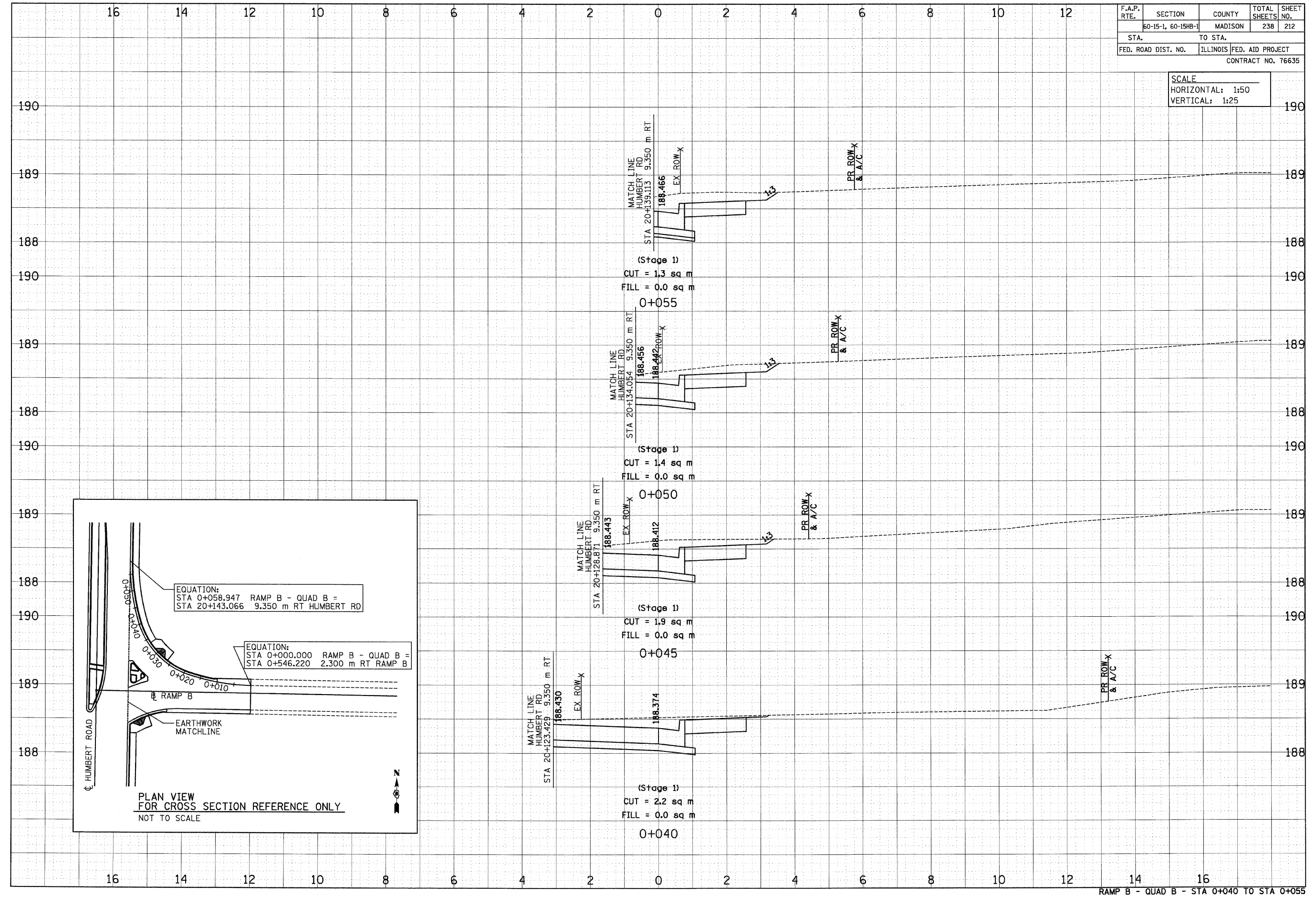
RAMP B - QUAD B - STA 0+020 TO STA 0+035

F.A.P. RTE.	SECTION	COUNTY	TOTAL SHEETS	SHEET NO.
	60-15-1, 60-15HB-1	MADISON	238	212
STA.	TO STA.			
FED. ROAD DIST. NO.	ILLINOIS	FED. AID PROJECT		
CONTRACT NO. 76635				

SCALE
HORIZONTAL: 1:50
VERTICAL: 1:25

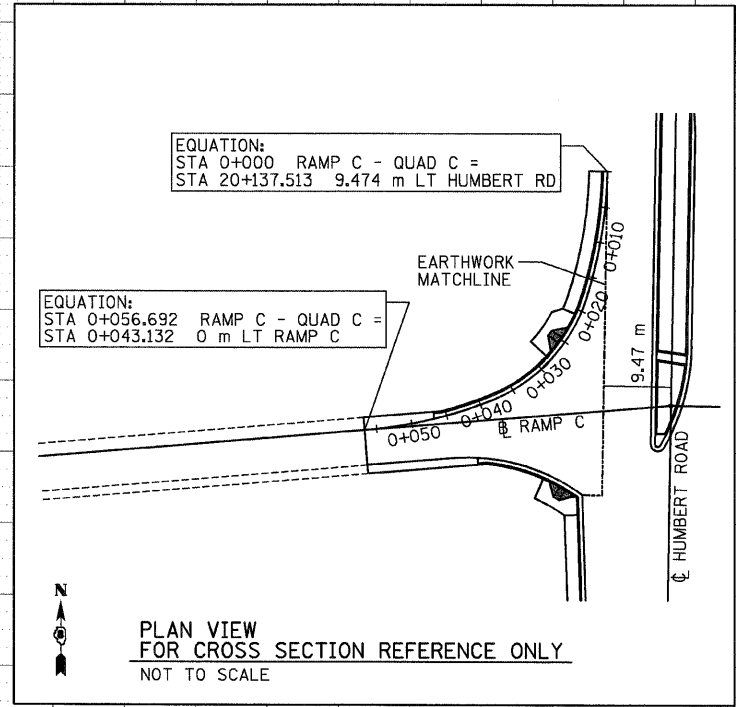
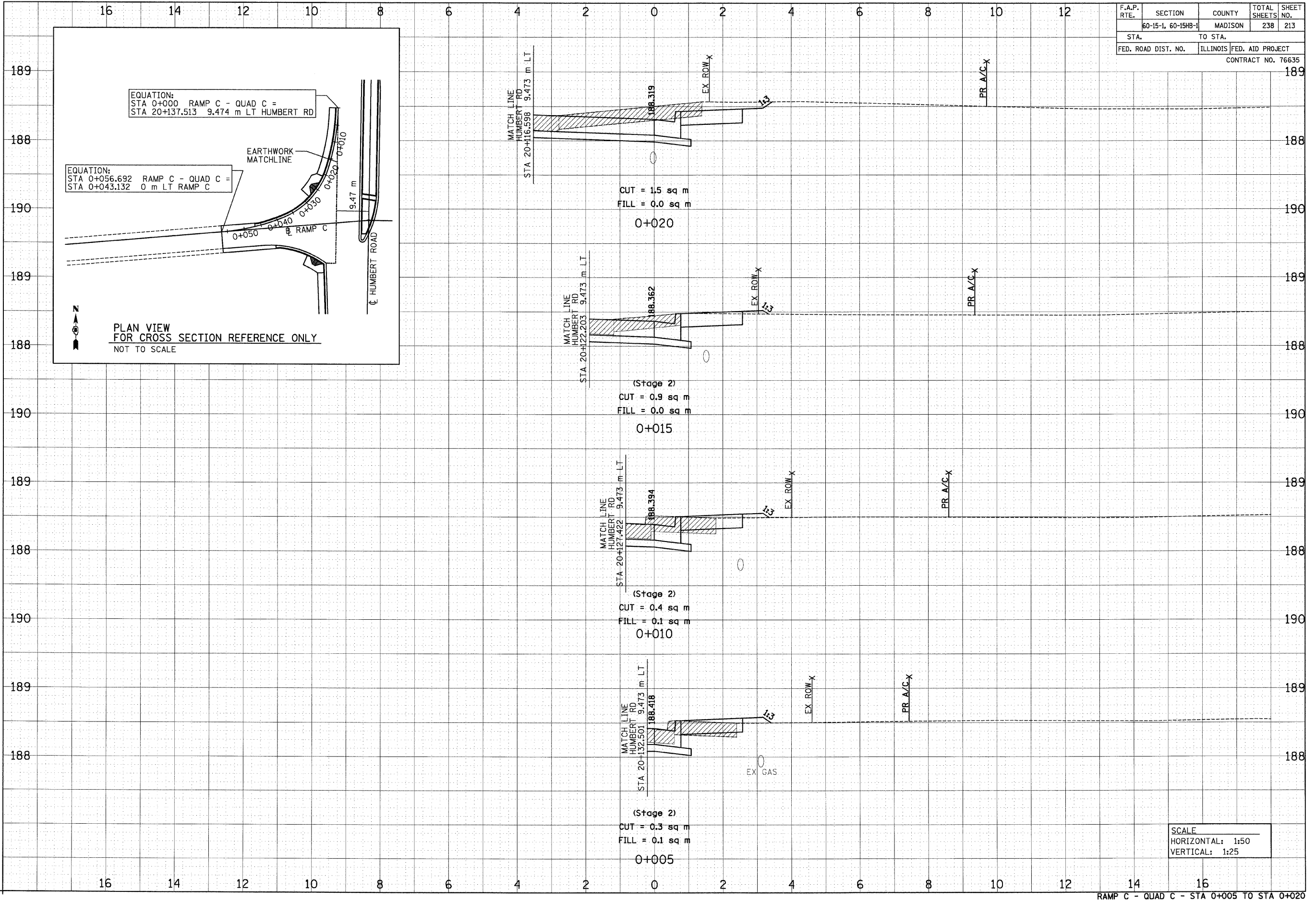
FINAL SURVEY	SURVEYED	BY	DATE
NOTE BOOK	PLOTTED		
NO.	AREAS		
	CHECKED		

ORIGINAL SURVEY	SURVEYED	BY	DATE
NOTE BOOK	PLOTTED		
NO.	AREAS		
	CHECKED		



p:\00f1les\20024\dhumbert\crosssections\xt15br-ampb.dgn

F.A.P. RTE.	SECTION	COUNTY	TOTAL SHEETS	SHEET NO.
	60-15-1, 60-15HB-1	MADISON	238	213
STA.	TO STA.			
FED. ROAD DIST. NO.	ILLINOIS	FED. AID PROJECT		
CONTRACT NO. 76635				



DATE	BY	SURVEYED	PLOTTED	AREAS	CHECKED
NO.					

DATE	BY	ORIGINAL	PLOTTED	AREAS	CHECKED
NO.					

SCALE
HORIZONTAL: 1:50
VERTICAL: 1:25

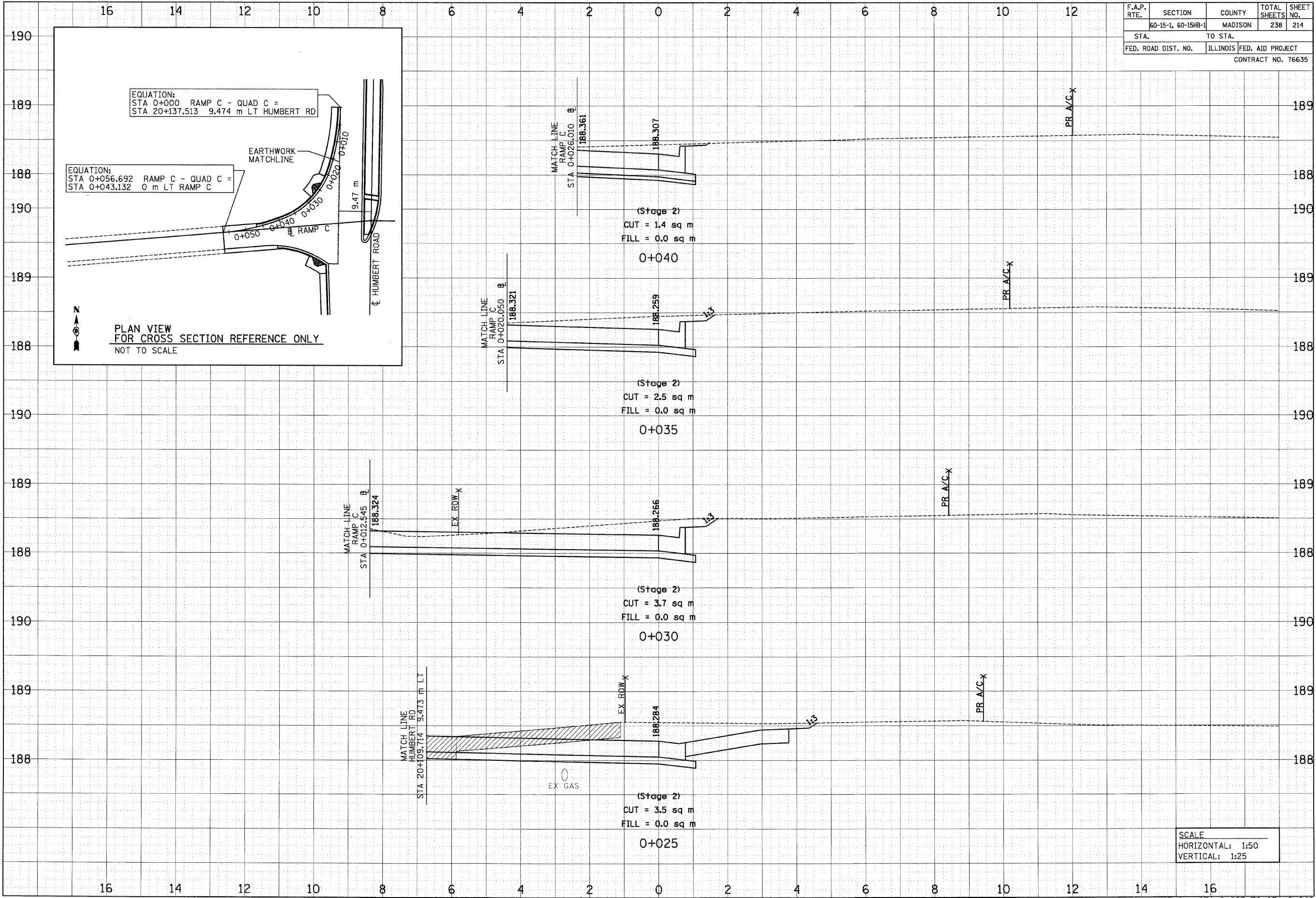
p:\00files\0024\dhumber\tcrosssections\ksi5br-ampc.dgn

RAMP C - QUAD C - STA 0+005 TO STA 0+20

F.A.P. RTE.	SECTION	COUNTY	TOTAL SHEETS	SHEET NO.
60-15-1, 60-15HB-1	MADISON		238	214
STA.	TO STA.			
FED. ROAD DIST. NO.	ILLINOIS	FED. AID PROJECT		
CONTRACT NO. 76635				

FINAL SURVEY	SURVEYED	BY	DATE
NOTE BOOK NO.	PLOTTED		
AREAS CHECKED	AREAS		

ORIGINAL SURVEY	SURVEYED	BY	DATE
NOTE BOOK NO.	PLOTTED		
AREAS CHECKED	AREAS		

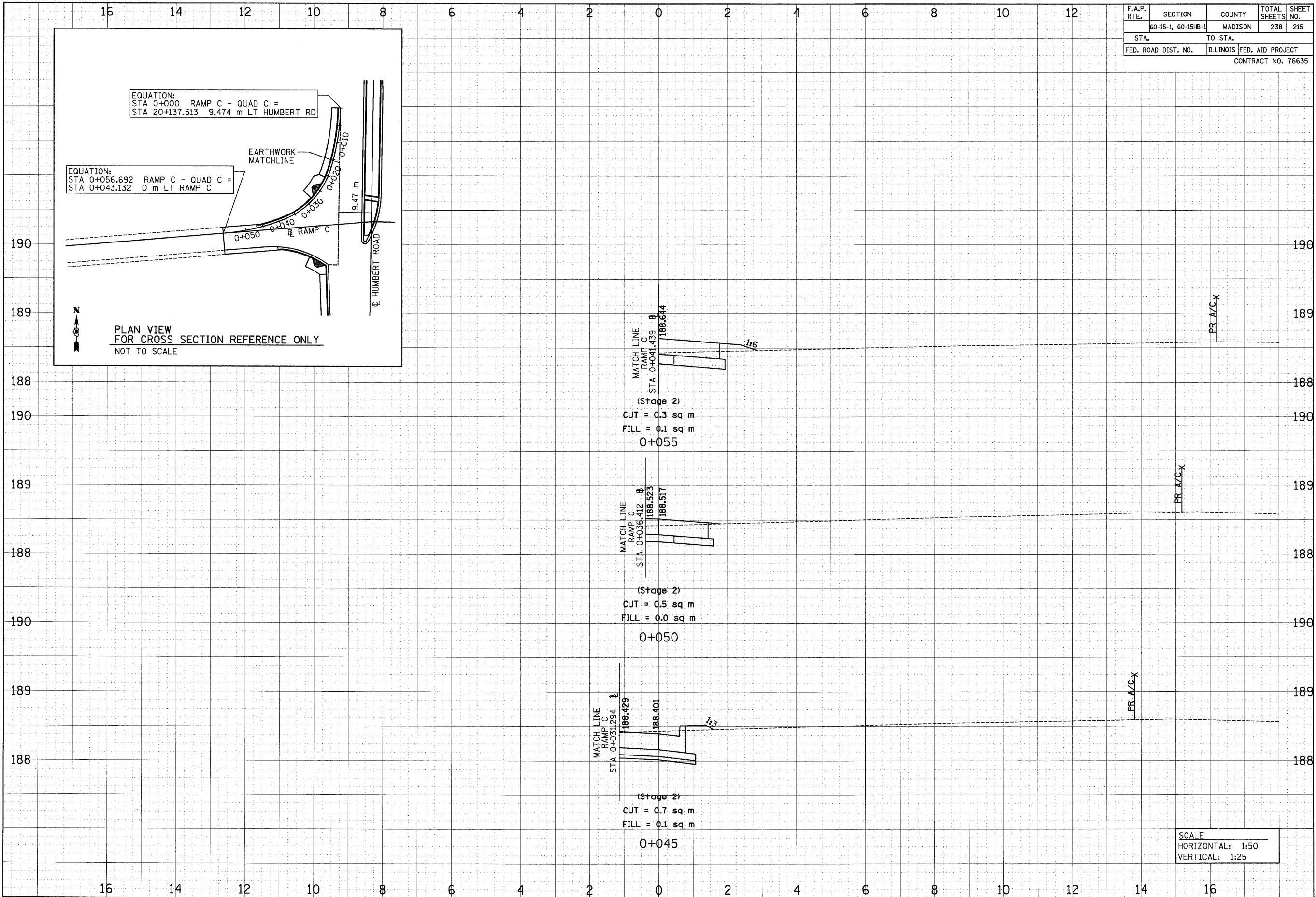


SCALE
HORIZONTAL: 1:50
VERTICAL: 1:25

F.A.P. RTE.	SECTION	COUNTY	TOTAL SHEETS	SHEET NO.
60-15-1, 60-15HB-1	MADISON		238	215
STA.	TO STA.			
FED. ROAD DIST. NO.	ILLINOIS	FED. AID PROJECT		
CONTRACT NO. 76635				

FINAL SURVEY	DATE
BY	
SURVEYED	
PLOTTED	
NOTE BOOK	
AREAS CHECKED	
NO.	

ORIGINAL SURVEY	DATE
BY	
SURVEYED	
PLOTTED	
NOTE BOOK	
AREAS CHECKED	
NO.	



EQUATION:
 STA 0+000 RAMP C - QUAD C =
 STA 20+137.513 9.474 m LT HUMBERT RD

EQUATION:
 STA 0+056.692 RAMP C - QUAD C =
 STA 0+043.132 0 m LT RAMP C

PLAN VIEW
 FOR CROSS SECTION REFERENCE ONLY
 NOT TO SCALE

MATCH LINE
 RAMP C
 STA 0+041.439 B
 188.644
 1:6
 (Stage 2)
 CUT = 0.3 sq m
 FILL = 0.1 sq m
 0+055

MATCH LINE
 RAMP C
 STA 0+036.412 B
 188.523
 188.517
 (Stage 2)
 CUT = 0.5 sq m
 FILL = 0.0 sq m
 0+050

MATCH LINE
 RAMP C
 STA 0+031.294 B
 188.429
 188.401
 1:3
 (Stage 2)
 CUT = 0.7 sq m
 FILL = 0.1 sq m
 0+045

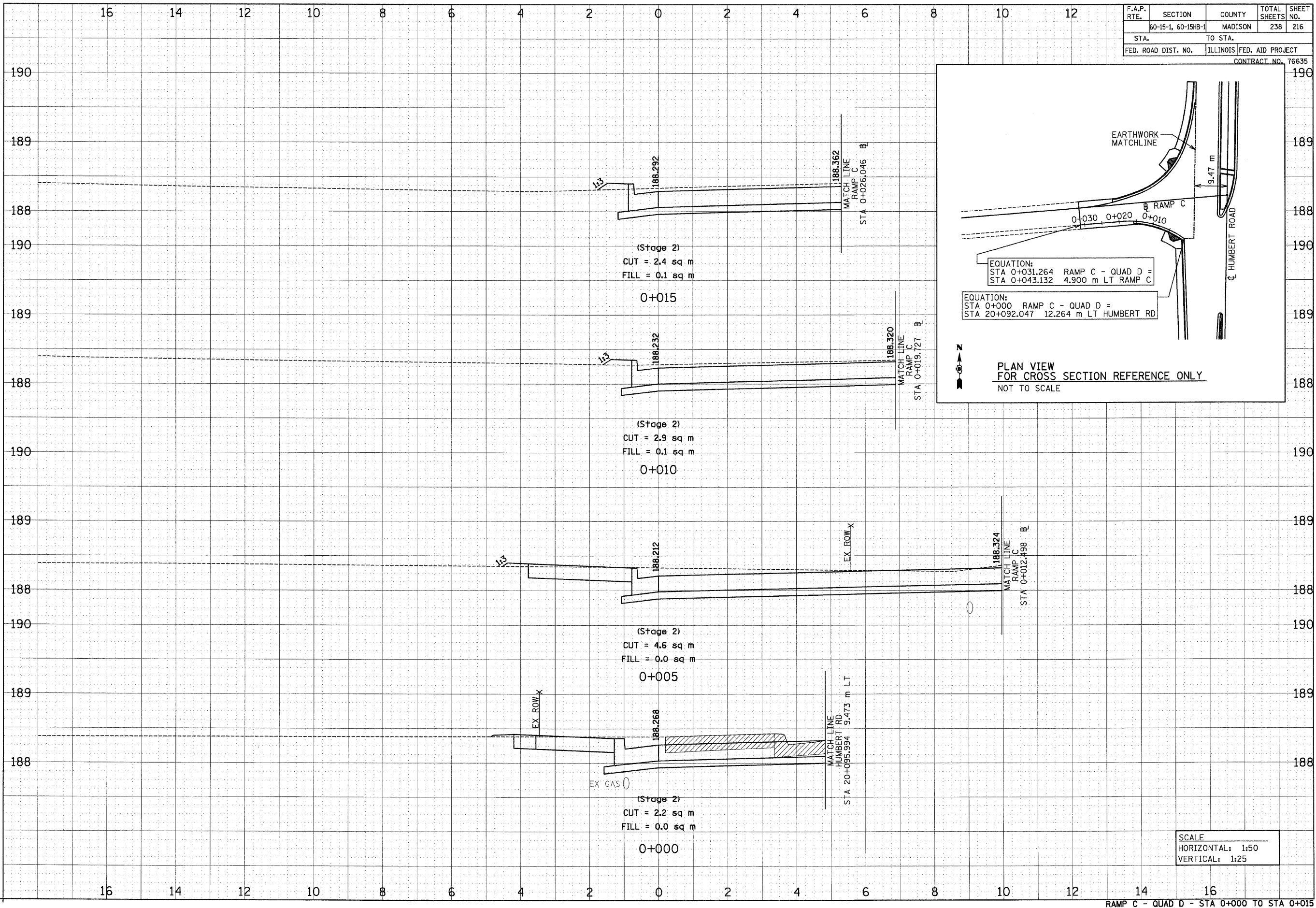
SCALE
 HORIZONTAL: 1:50
 VERTICAL: 1:25

p:\00f11es\00024\dhumbert\crosssections\15br-ampc.dgn

FINAL SURVEY NO.	BURVEYED BY	DATE
PLOTTED BY		
NOTE BOOK NO.		
AREAS CHECKED		

ORIGINAL SURVEY NO.	BURVEYED BY	DATE
PLOTTED BY		
NOTE BOOK NO.		
AREAS CHECKED		

F.A.P. RTE.	SECTION	COUNTY	TOTAL SHEETS	SHEET NO.
60-15-1, 60-15HB-1	MADISON		238	216
STA.	TO STA.			
FED. ROAD DIST. NO.	ILLINOIS	FED. AID PROJECT		
CONTRACT NO. 76635				

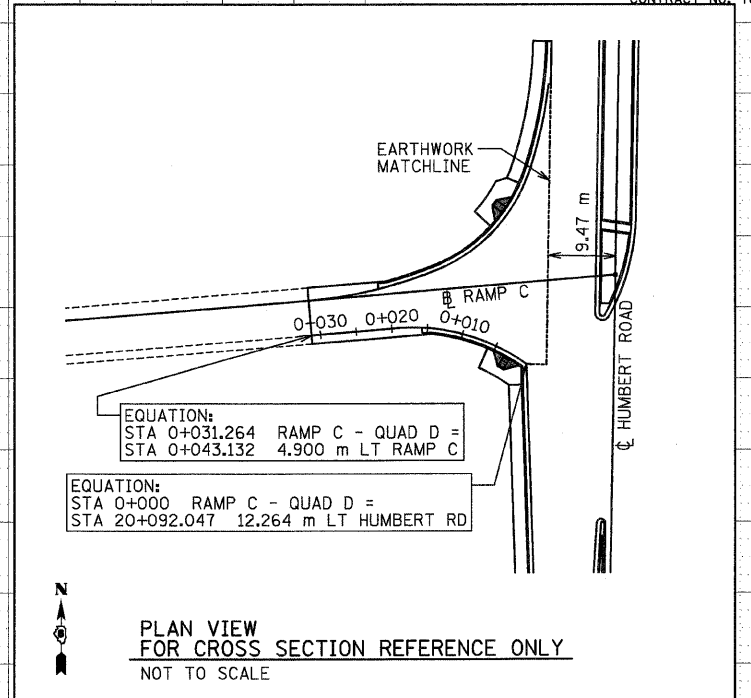
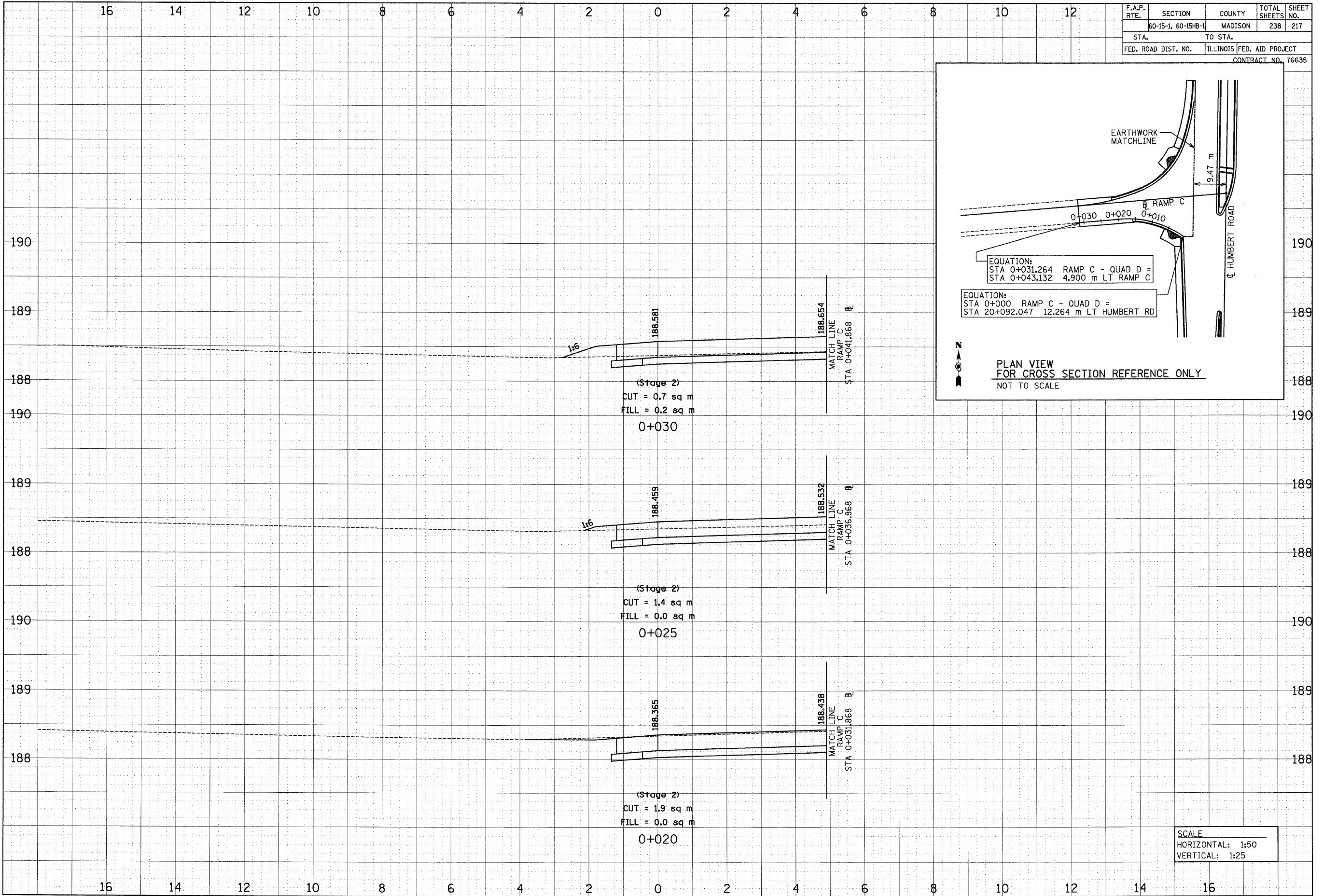


RAMP C - QUAD D - STA 0+000 TO STA 0+015

F.A.P. RTE.	SECTION	COUNTY	TOTAL SHEETS	SHEET NO.
60-15-1, 60-15HB-1		MADISON	238	217
STA.	TO STA.			
FED. ROAD DIST. NO.	ILLINOIS	FED. AID PROJECT		
CONTRACT NO. 76635				

FINAL SURVEYED	BY	DATE
SHEET PLOTTED		
NOTE BOOK		
AREAS CHECKED		
NO.		

ORIGINAL SURVEYED	BY	DATE
SHEET PLOTTED		
NOTE BOOK		
AREAS CHECKED		
NO.		



SCALE
HORIZONTAL: 1:50
VERTICAL: 1:25

RAMP C - QUAD D - STA 0+020 TO STA 0+030

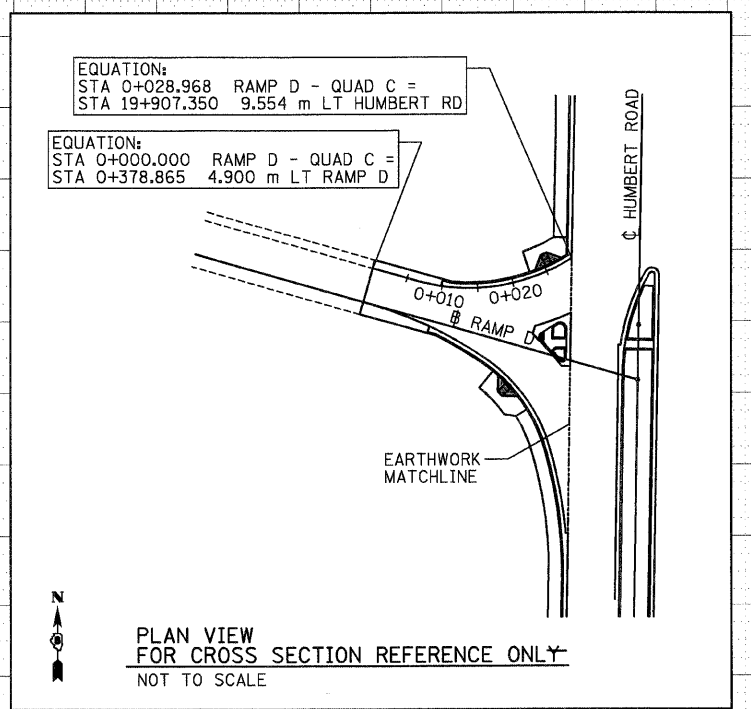
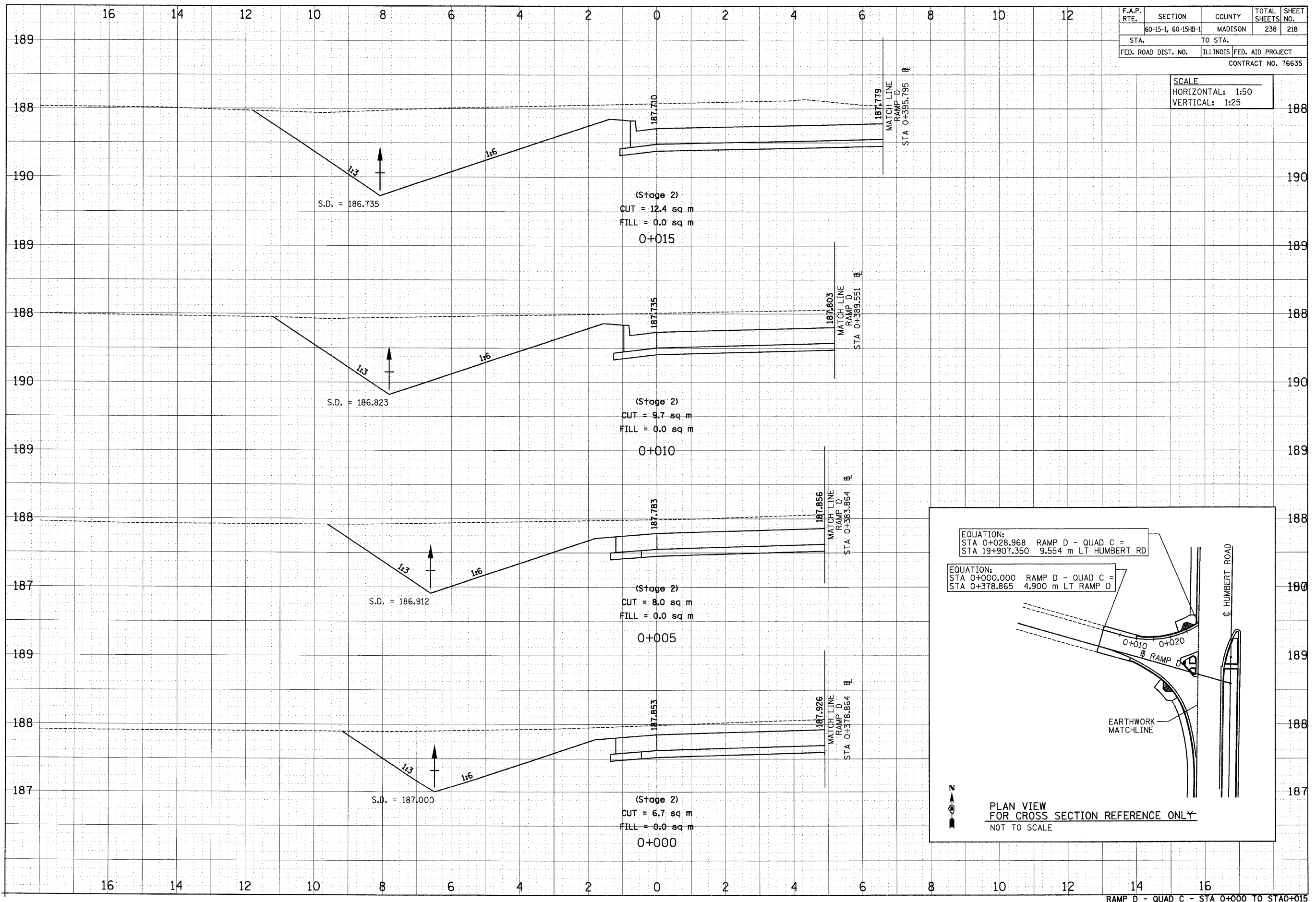
p:\001files\00024\dhumbert\crosssections\yasi\brampc.dgn

F.A.P. RTE.	SECTION	COUNTY	TOTAL SHEETS	SHEET NO.
60-15-1, 60-15HB-1	MADISON		238	218
STA.		TO STA.		
FED. ROAD DIST. NO.		ILLINOIS FED. AID PROJECT		
CONTRACT NO. 76635				

SCALE
 HORIZONTAL: 1:50
 VERTICAL: 1:25

NO.	AREAS CHECKED
NO.	NOTE BOOK
NO.	TEMPLATE
NO.	PLOTTED
NO.	SURVEYED
NO.	BY
NO.	DATE

NO.	AREAS CHECKED
NO.	NOTE BOOK
NO.	TEMPLATE
NO.	PLOTTED
NO.	SURVEYED
NO.	BY
NO.	DATE



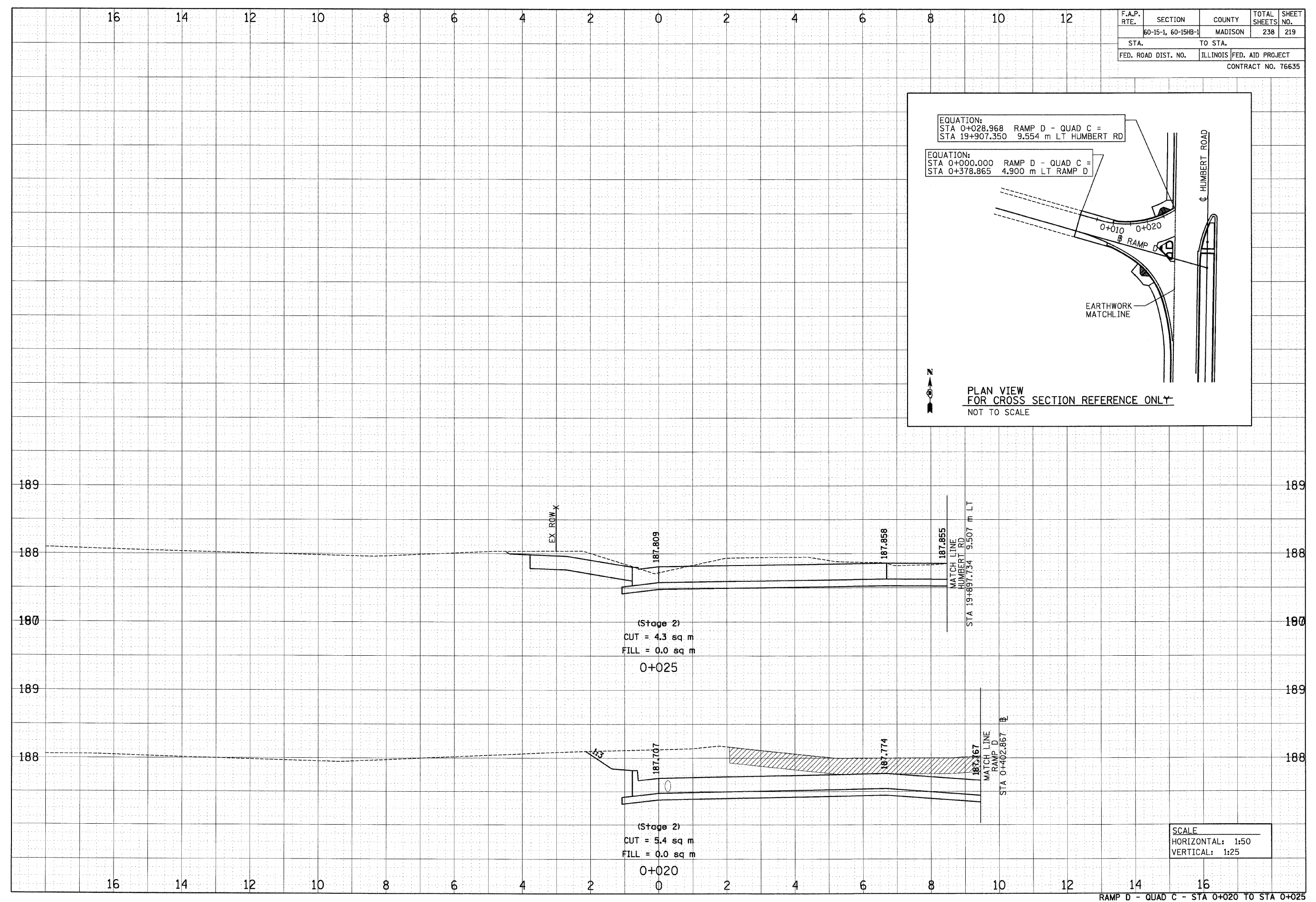
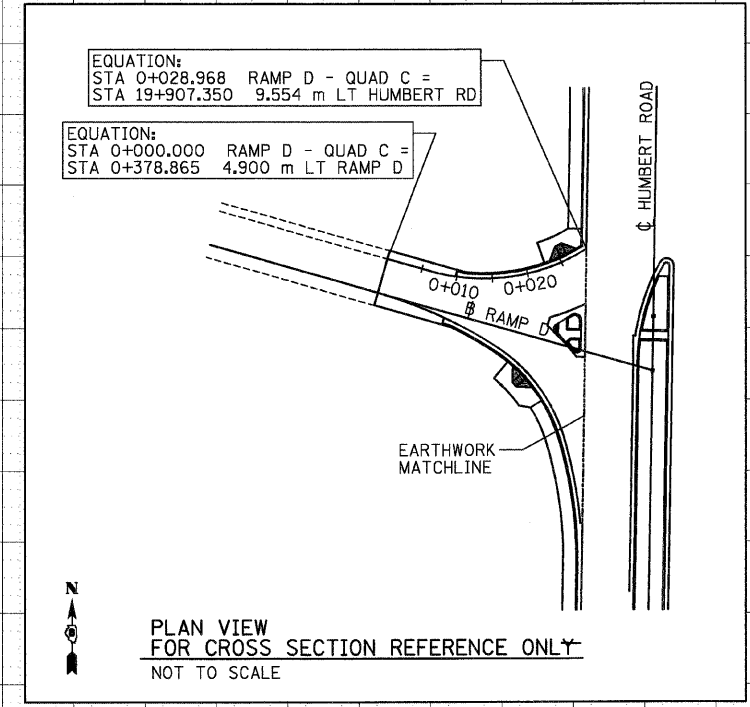
p:\00f.ies\00024\dhumbert\crosssections\ksi15bramp.dgn

RAMP D - QUAD C - STA 0+000 TO STA0+015

F.A.P. RTE.	SECTION	COUNTY	TOTAL SHEETS	SHEET NO.
	60-15-1, 60-15HB-1	MADISON	238	219
STA.	TO STA.			
FED. ROAD DIST. NO.	ILLINOIS	FED. AID PROJECT		
CONTRACT NO. 76635				

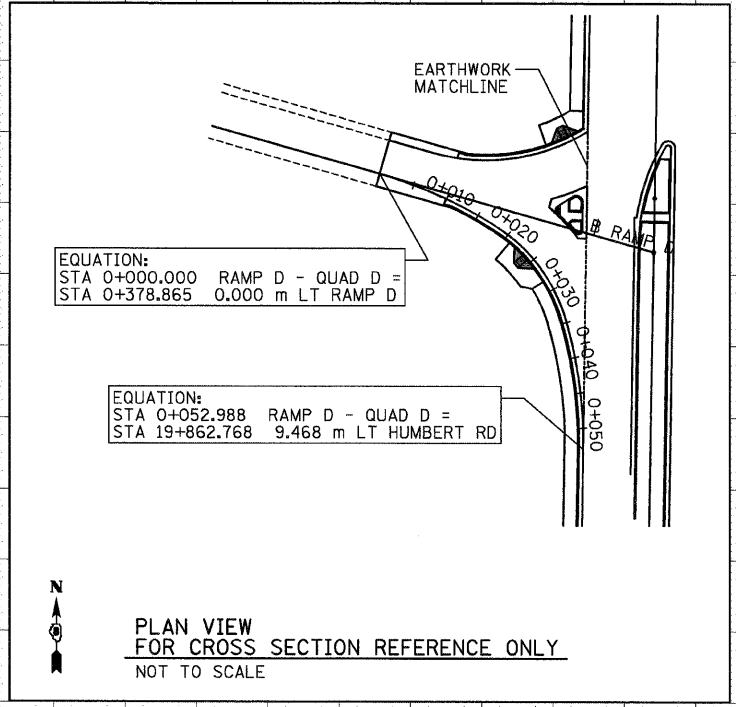
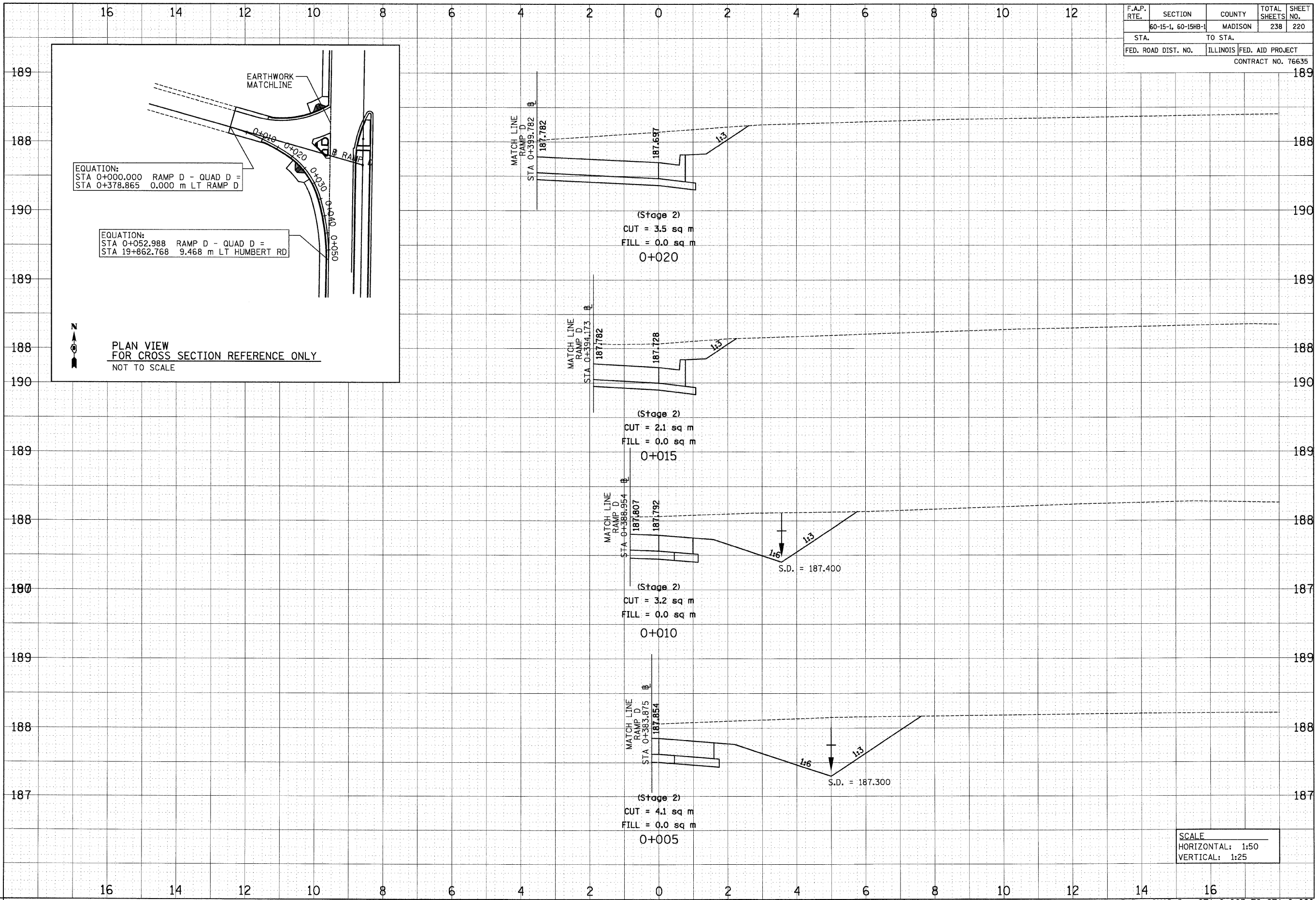
FINAL SURVEY	SURVEYED	BY	DATE
NOTE BOOK NO.	PLOTTED		
	AREAS		
	CHECKED		

ORIGINAL SURVEY	SURVEYED	BY	DATE
NOTE BOOK NO.	PLOTTED		
	AREAS		
	CHECKED		



RAMP D - QUAD C - STA 0+020 TO STA 0+025

F.A.P. RTE.	SECTION	COUNTY	TOTAL SHEETS	SHEET NO.
60-15-1, 60-15HB-1	MADISON		238	220
STA.		TO STA.		
FED. ROAD DIST. NO.	ILLINOIS	FED. AID PROJECT		
CONTRACT NO. 76635				



EQUATION:
 STA 0+000.000 RAMP D - QUAD D =
 STA 0+378.865 0.000 m LT RAMP D

EQUATION:
 STA 0+052.988 RAMP D - QUAD D =
 STA 19+862.768 9.468 m LT HUMBERT RD

PLAN VIEW
 FOR CROSS SECTION REFERENCE ONLY
 NOT TO SCALE

DATE	BY

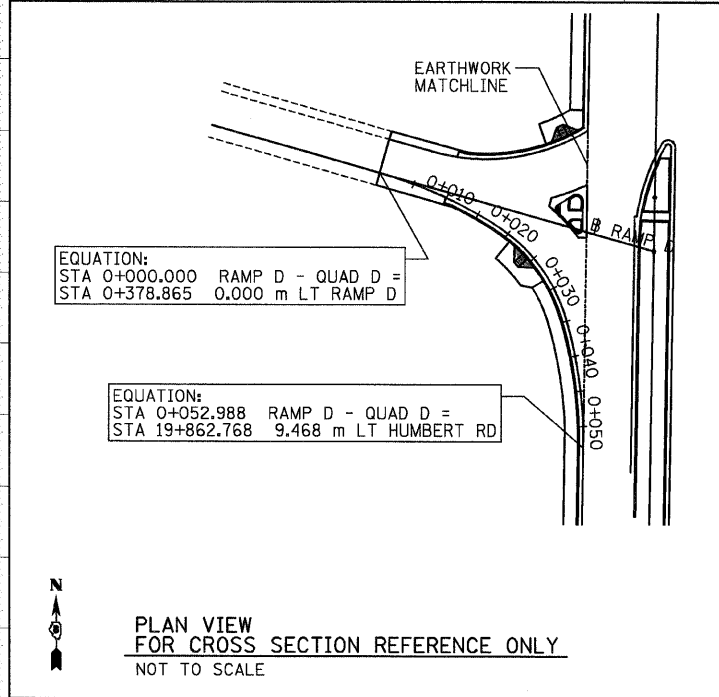
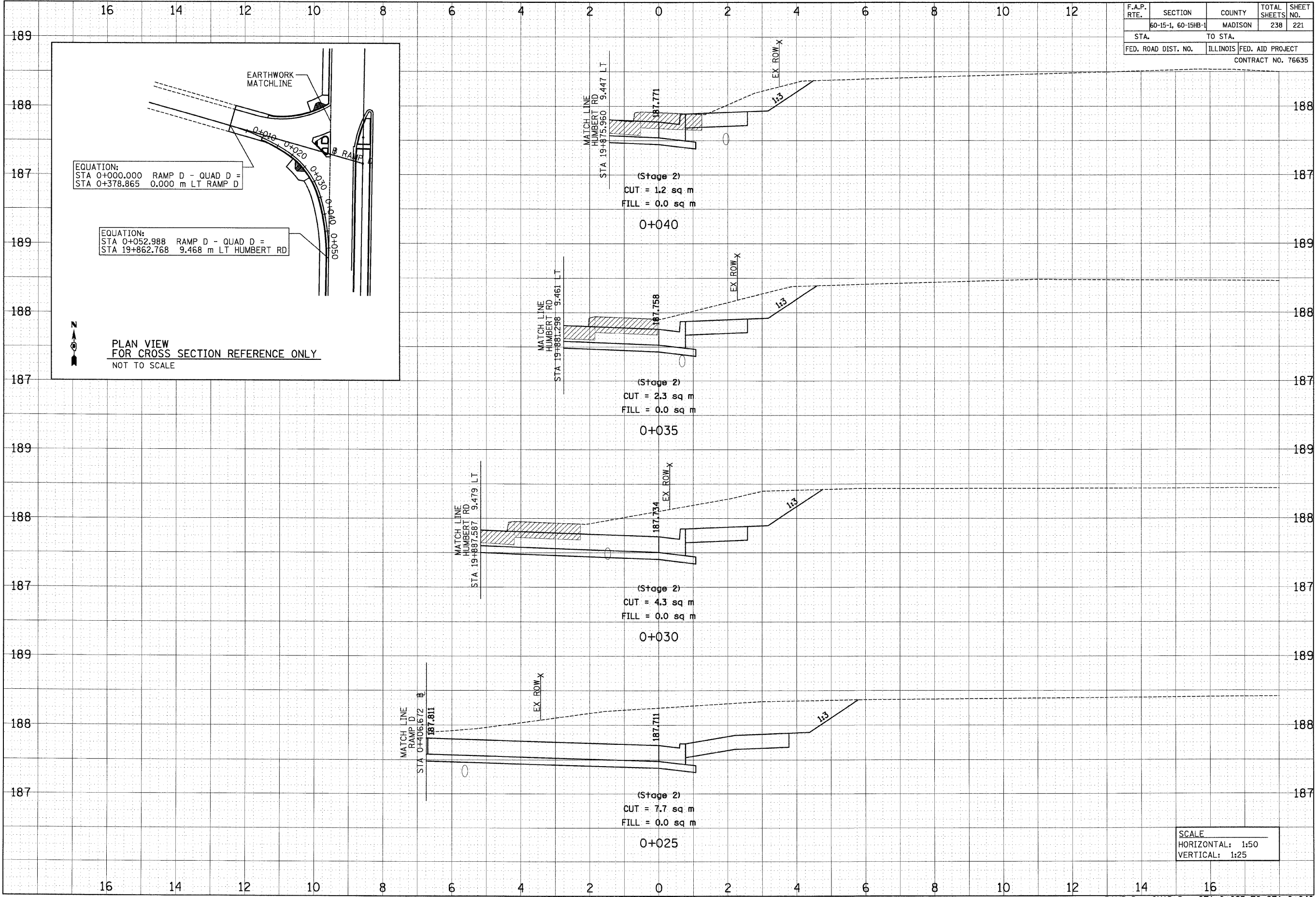
DATE	BY

SCALE
 HORIZONTAL: 1:50
 VERTICAL: 1:25

RAMP D - QUAD D - STA 0+005 TO STA 0+020

p:\00Files\00224\dhumbert\crosssections\15brampd.dgn

F.A.P. RTE.	SECTION	COUNTY	TOTAL SHEETS	SHEET NO.
60-15-1, 60-15HB-1	MADISON		238	221
STA.	TO STA.			
FED. ROAD DIST. NO.	ILLINOIS	FED. AID PROJECT		
CONTRACT NO. 76635				



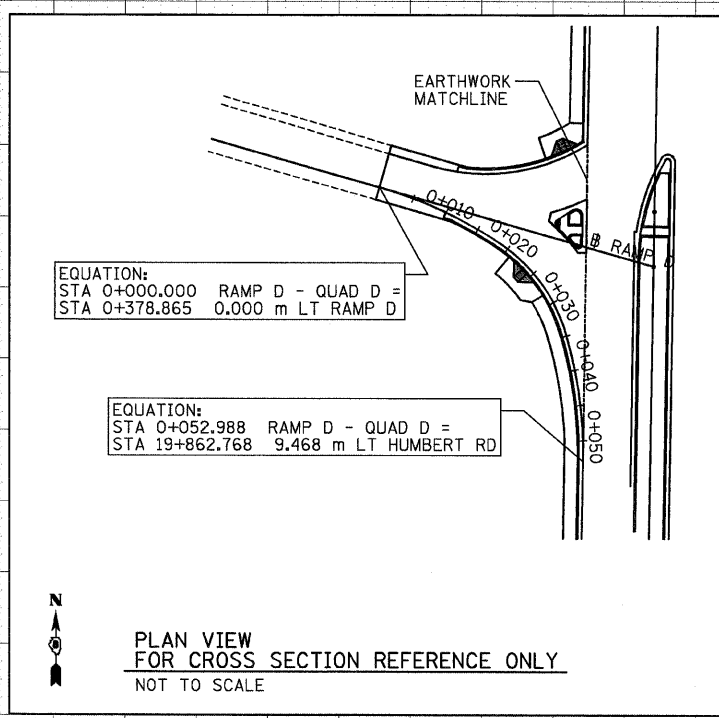
DATE	BY
ORIGINAL SURVEYED	
PLOTTED	
NOTE BOOK	
AREAS CHECKED	
NO.	

DATE	BY
ORIGINAL SURVEYED	
PLOTTED	
NOTE BOOK	
AREAS CHECKED	
NO.	

SCALE
 HORIZONTAL: 1:50
 VERTICAL: 1:25

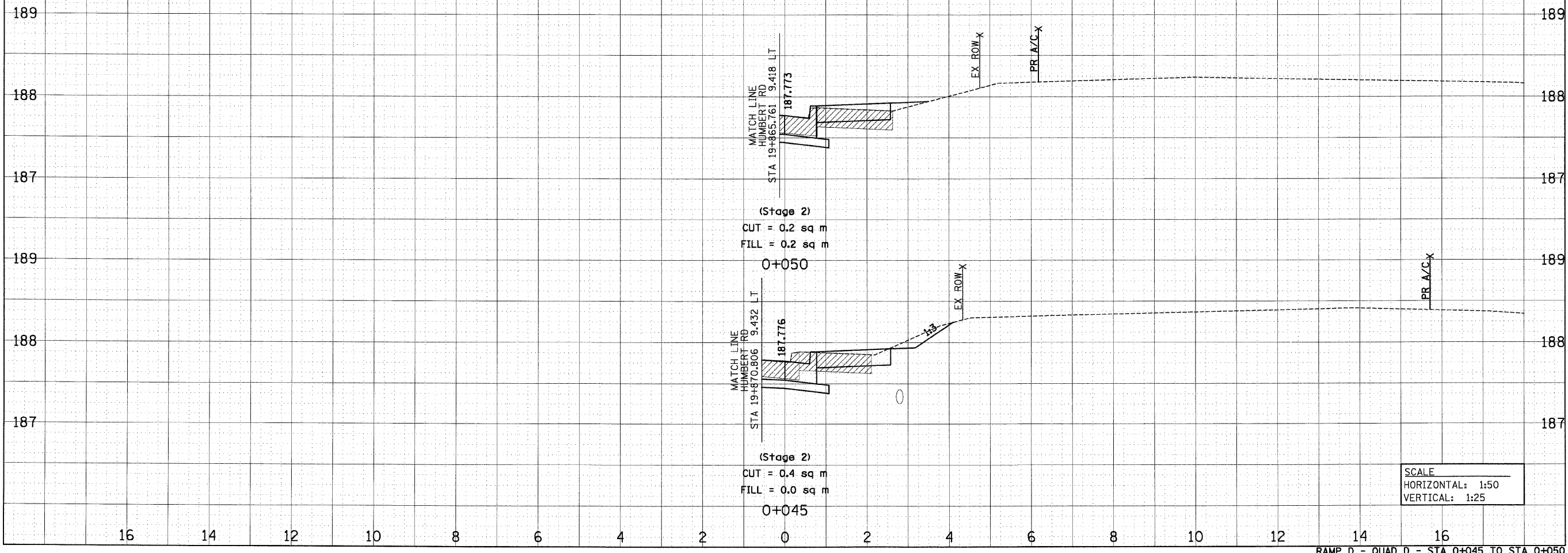
p:\00f.iles\00024\dhumbert\crosssections\xt15br-ampd.dgn

F.A.P. RTE.	SECTION	COUNTY	TOTAL SHEETS	SHEET NO.
60-15-1, 60-15HB-1	MADISON		238	222
STA.	TO STA.			
FED. ROAD DIST. NO.	ILLINOIS	FED. AID PROJECT		CONTRACT NO. 76635



BY	DATE

BY	DATE



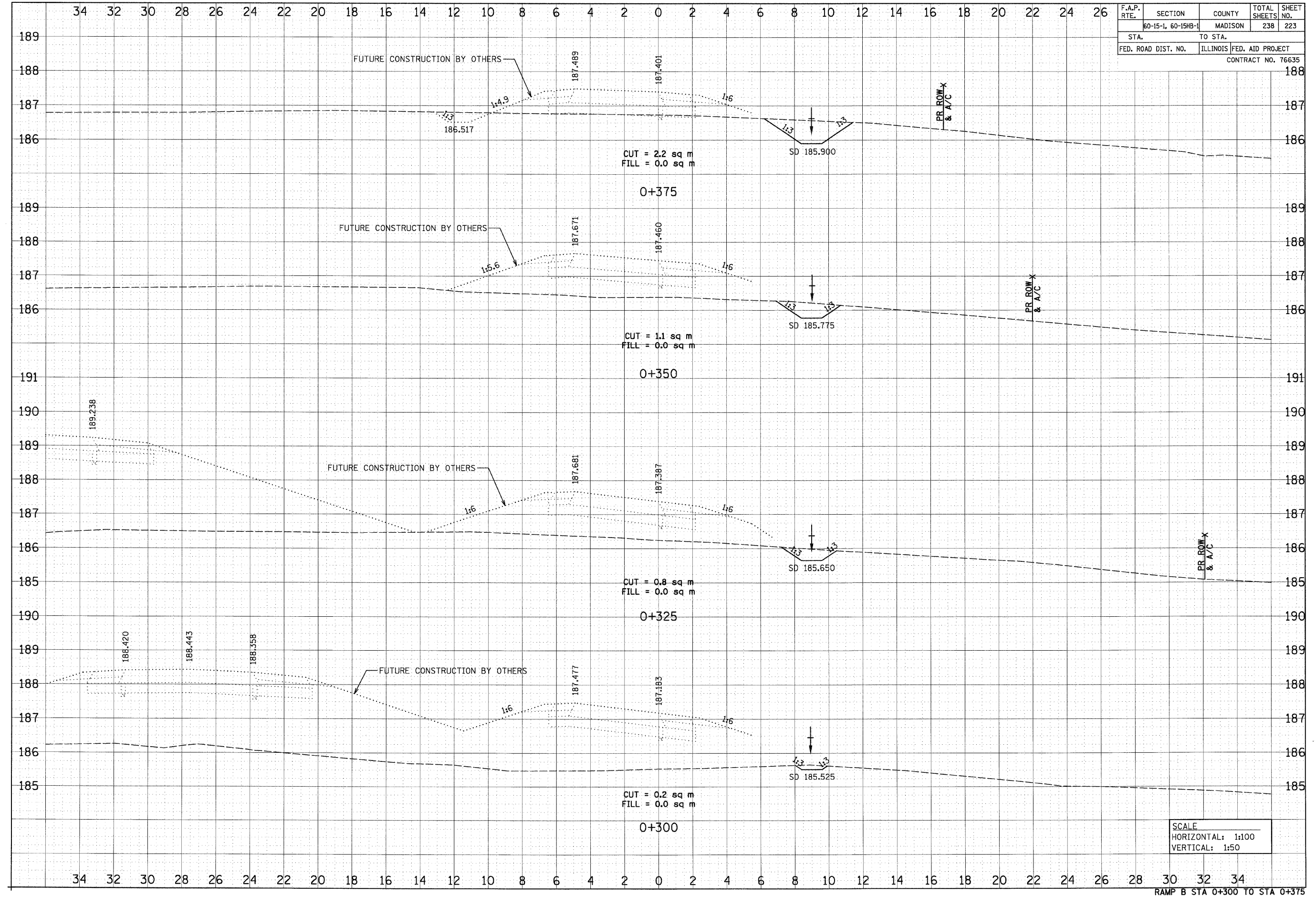
p:\00files\0024\dhumbert\crosssections\15b\ampd.dgn

RAMP D - QUAD D - STA 0+045 TO STA 0+050

F.A.P. RTE.	SECTION	COUNTY	TOTAL SHEETS	SHEET NO.
60-15-1, 60-15HB-1	MADISON		238	223
STA.	TO STA.			
FED. ROAD DIST. NO.	ILLINOIS FED. AID PROJECT		CONTRACT NO. 76635	

FINAL SURVEY NO.	SURVEYED BY	DATE
NOTE BOOK NO.	PLOTTED BY	
	AREAS CHECKED	

ORIGINAL SURVEY NO.	SURVEYED BY	DATE
NOTE BOOK NO.	PLOTTED BY	
	AREAS CHECKED	



SCALE
 HORIZONTAL: 1:100
 VERTICAL: 1:50

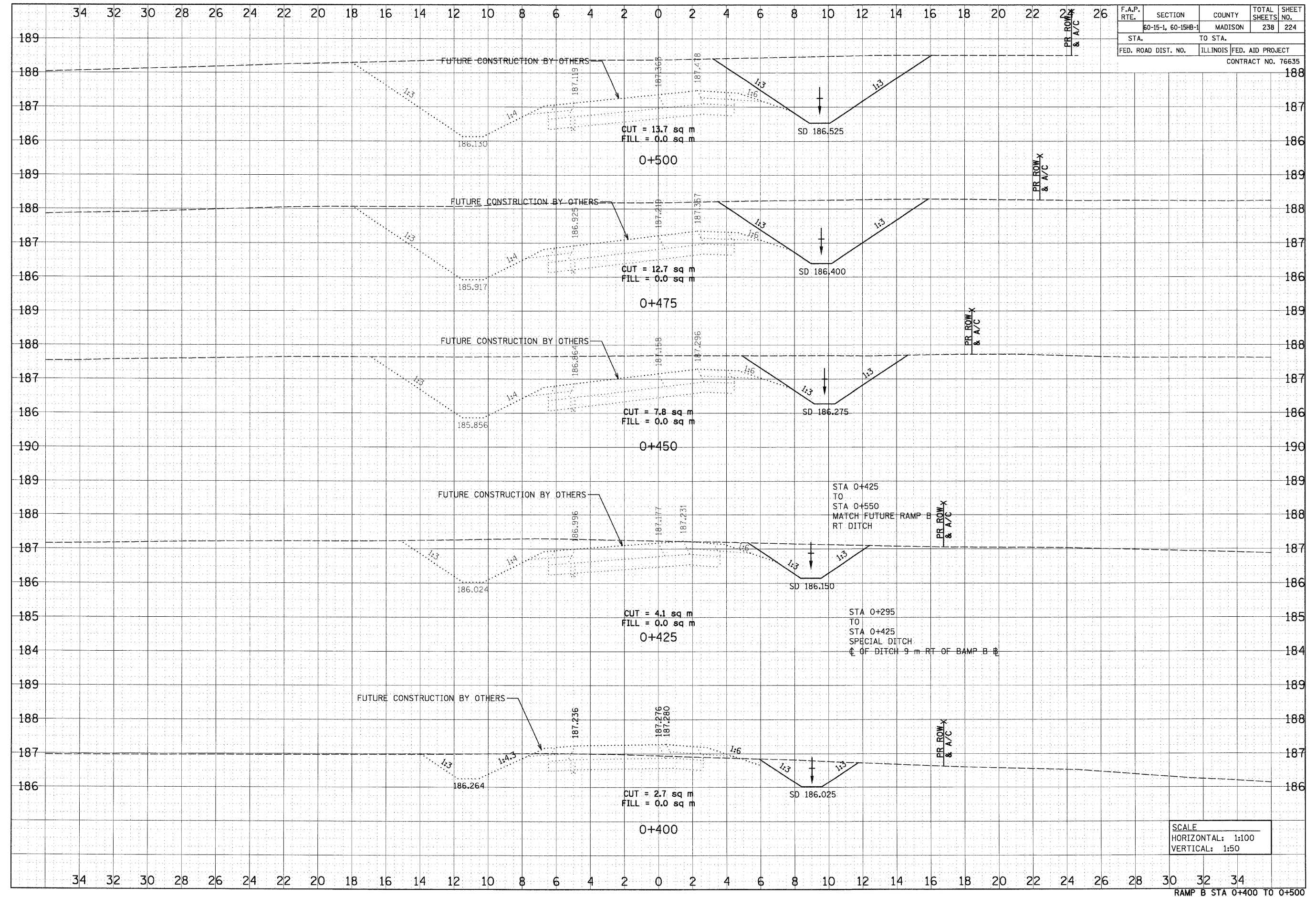
RAMP B STA 0+300 TO STA 0+375

p:\00files\00024\dhumbert\crosssections\ksi15b03.dgn

F.A.P. RTE.	SECTION	COUNTY	TOTAL SHEETS	SHEET NO.
60-15-1, 60-15HB-1	MADISON		238	224
STA.	TO STA.			
FED. ROAD DIST. NO.	ILLINOIS	FED. AID PROJECT		
CONTRACT NO. 76635				

FINAL SURVEY NO.	SURVEYED BY	DATE
NOTE BOOK NO.	PLOTTED BY	
NO.	APPROPRIATE AREAS CHECKED	

ORIGINAL SURVEY NO.	SURVEYED BY	DATE
NOTE BOOK NO.	PLOTTED BY	
NO.	APPROPRIATE AREAS CHECKED	



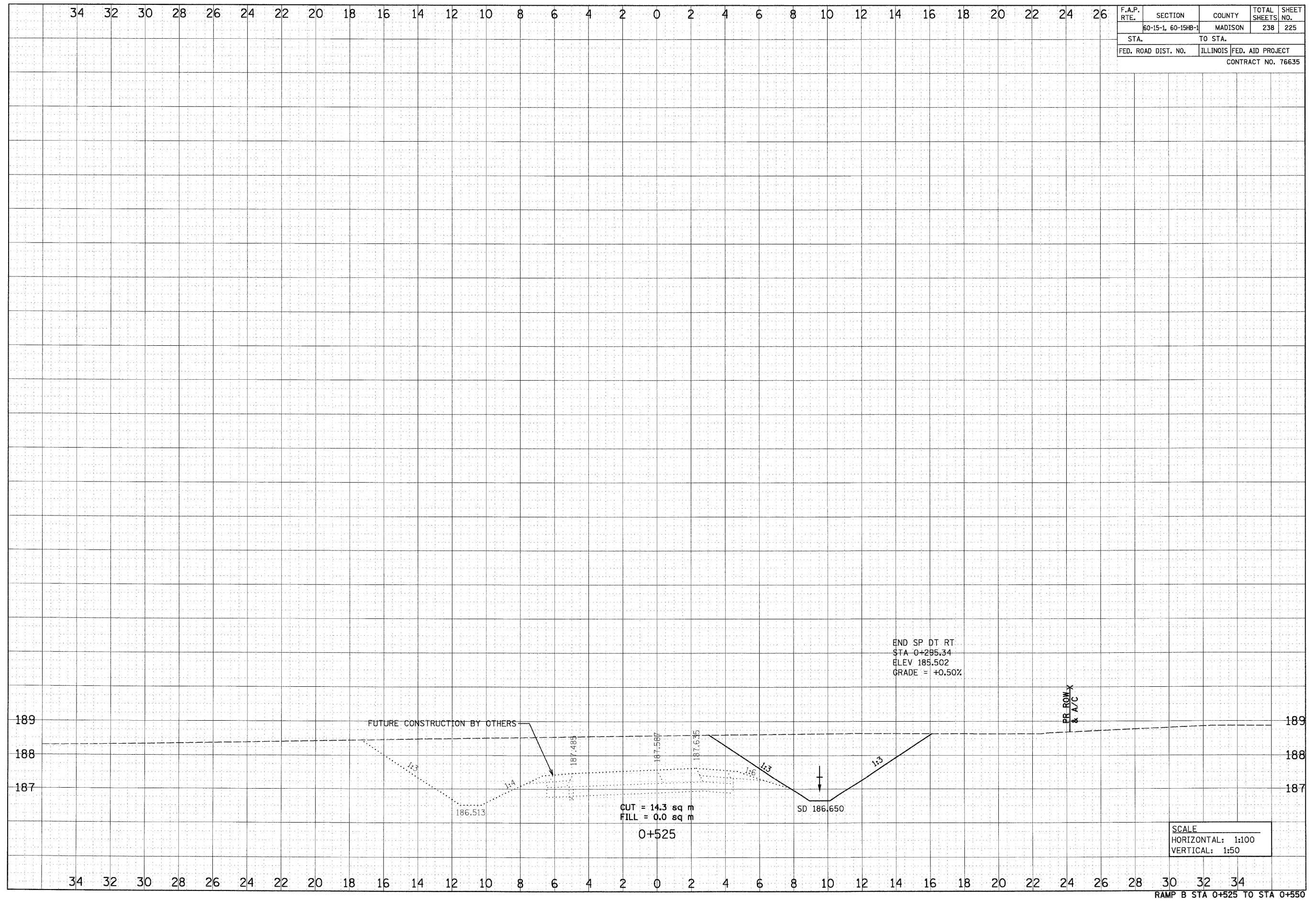
SCALE
HORIZONTAL: 1:100
VERTICAL: 1:50

p:\00files\00024\dhumbert\crosssections\ssi\ss03.dgn

FINAL SURVEY NOTE BOOK NO.	SURVEYED PLOTTED AREAS CHECKED	BY	DATE

ORIGINAL SURVEY NOTE BOOK NO.	SURVEYED PLOTTED AREAS CHECKED	BY	DATE

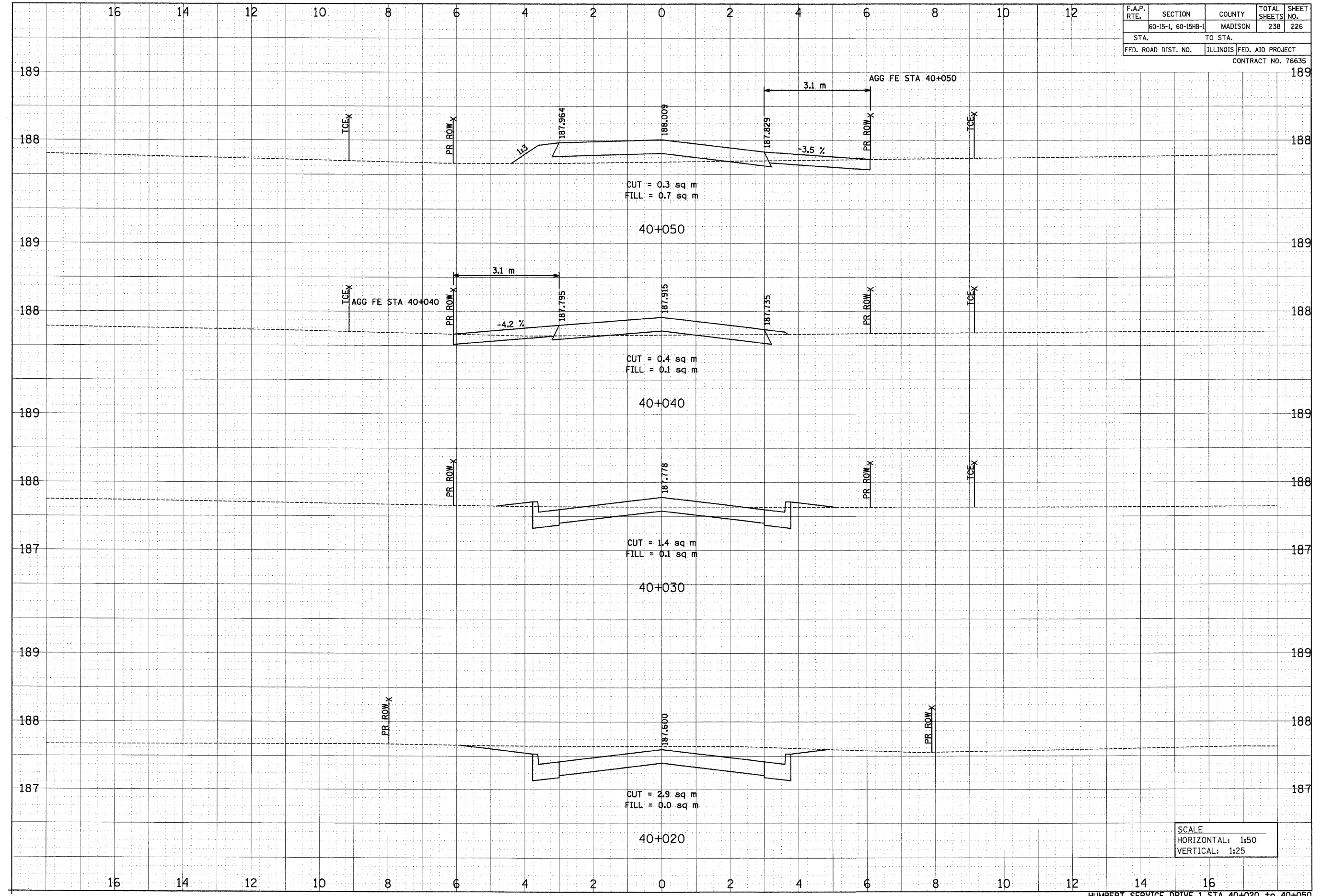
F.A.P. RTE.	SECTION	COUNTY	TOTAL SHEETS	SHEET NO.
	60-15-1, 60-15HB-1	MADISON	238	225
STA.	TO STA.			
FED. ROAD DIST. NO.	ILLINOIS	FED. AID PROJECT	CONTRACT NO. 76635	



F.A.P. RTE.	SECTION	COUNTY	TOTAL SHEETS	SHEET NO.
	60-15-1, 60-15HB-1	MADISON	238	226
STA.		TO STA.		
FED. ROAD DIST. NO.		ILLINOIS FED. AID PROJECT		
CONTRACT NO. 76635				

FINAL SURVEY	DATE
BY	
NO.	
AREAS CHECKED	

ORIGINAL SURVEY	DATE
BY	
NO.	
AREAS CHECKED	

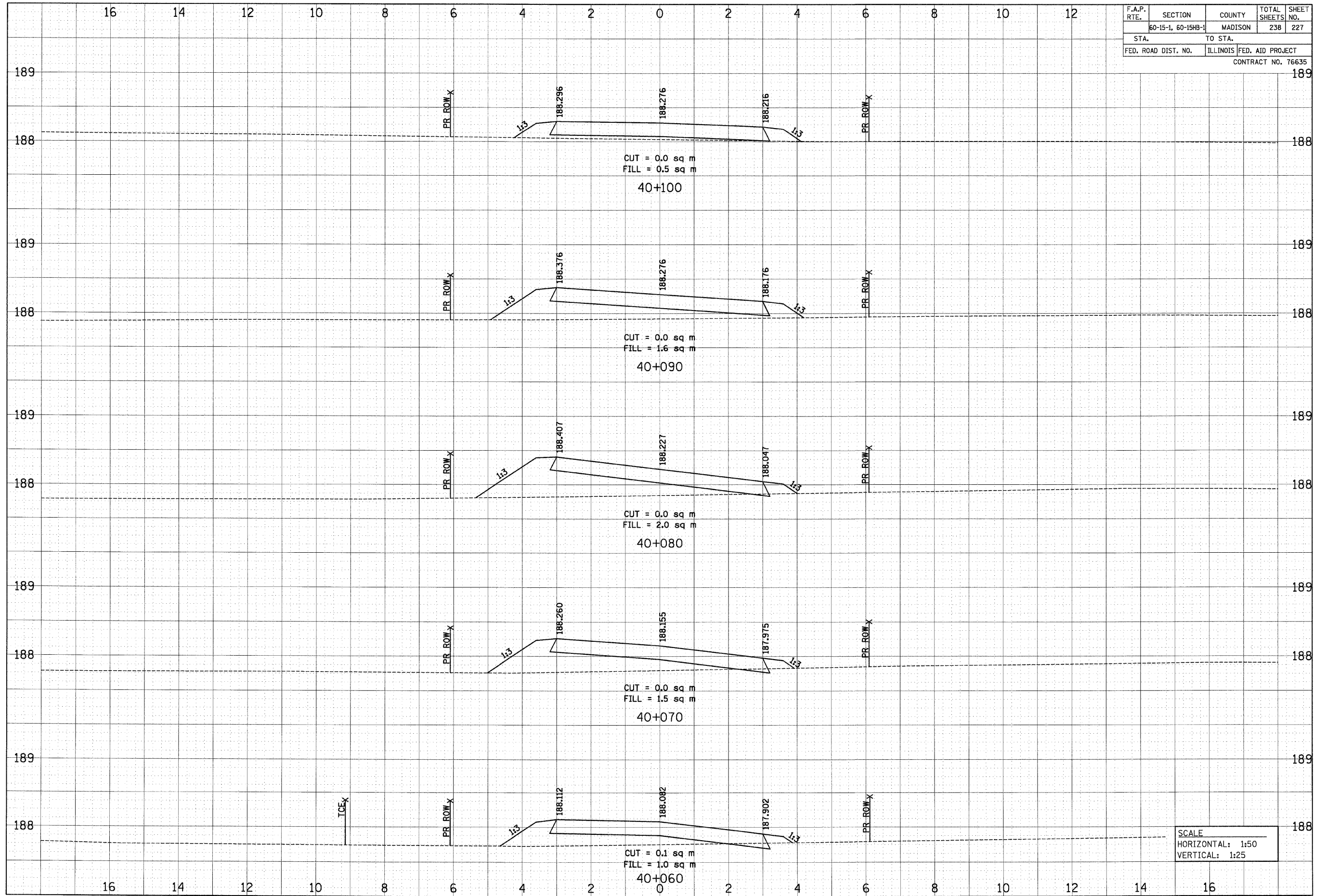


SCALE
 HORIZONTAL: 1:50
 VERTICAL: 1:25

p:\00f.ies\0024\dhumbert\crosssections\csi5b02.dgn

DATE	
BY	
FORM	
SURVEYED	
PLOTTED	
NOTE BOOK	
AREAS	
CHECKED	
NO.	

DATE	
BY	
FORM	
SURVEYED	
PLOTTED	
NOTE BOOK	
AREAS	
CHECKED	
NO.	



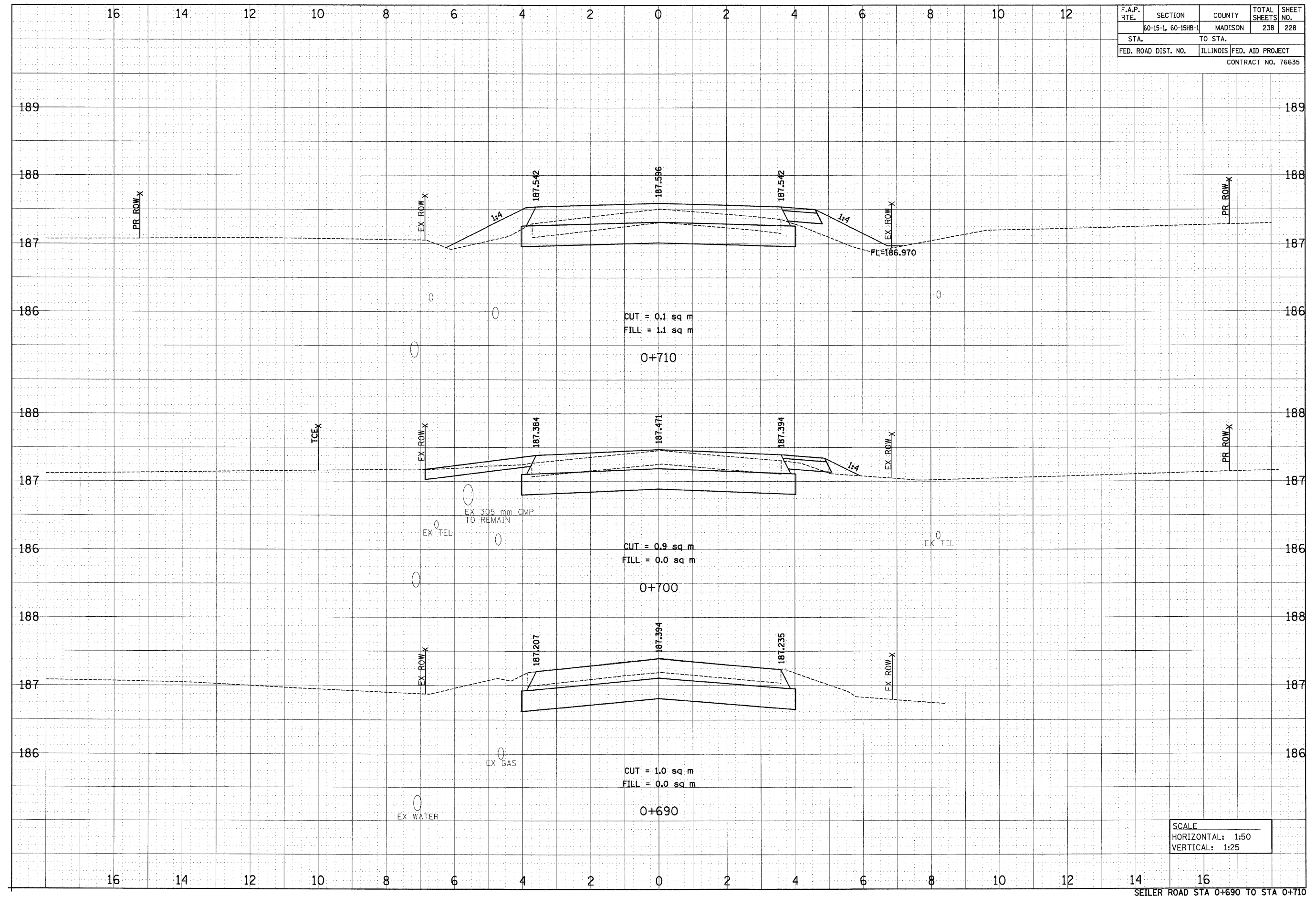
F.A.P. RTE.	SECTION	COUNTY	TOTAL SHEETS	SHEET NO.
	60-15-1, 60-15HB-1	MADISON	238	227
STA.	TO STA.			
FED. ROAD DIST. NO.	ILLINOIS	FED. AID PROJECT		
CONTRACT NO. 76635				

SCALE
 HORIZONTAL: 1:50
 VERTICAL: 1:25

F.A.P. RTE.	SECTION	COUNTY	TOTAL SHEETS	SHEET NO.
60-15-1, 60-15HB-1	MADISON		238	228
STA. TO STA.				
FED. ROAD DIST. NO.	ILLINOIS	FED. AID PROJECT		
CONTRACT NO. 76635				

FINAL SURVEY	SURVEYED	BY	DATE
NOTE BOOK NO.	PLOTTED		
NO.	AREAS		
	CHECKED		

ORIGINAL SURVEY	SURVEYED	BY	DATE
NOTE BOOK NO.	PLOTTED		
NO.	AREAS		
	CHECKED		

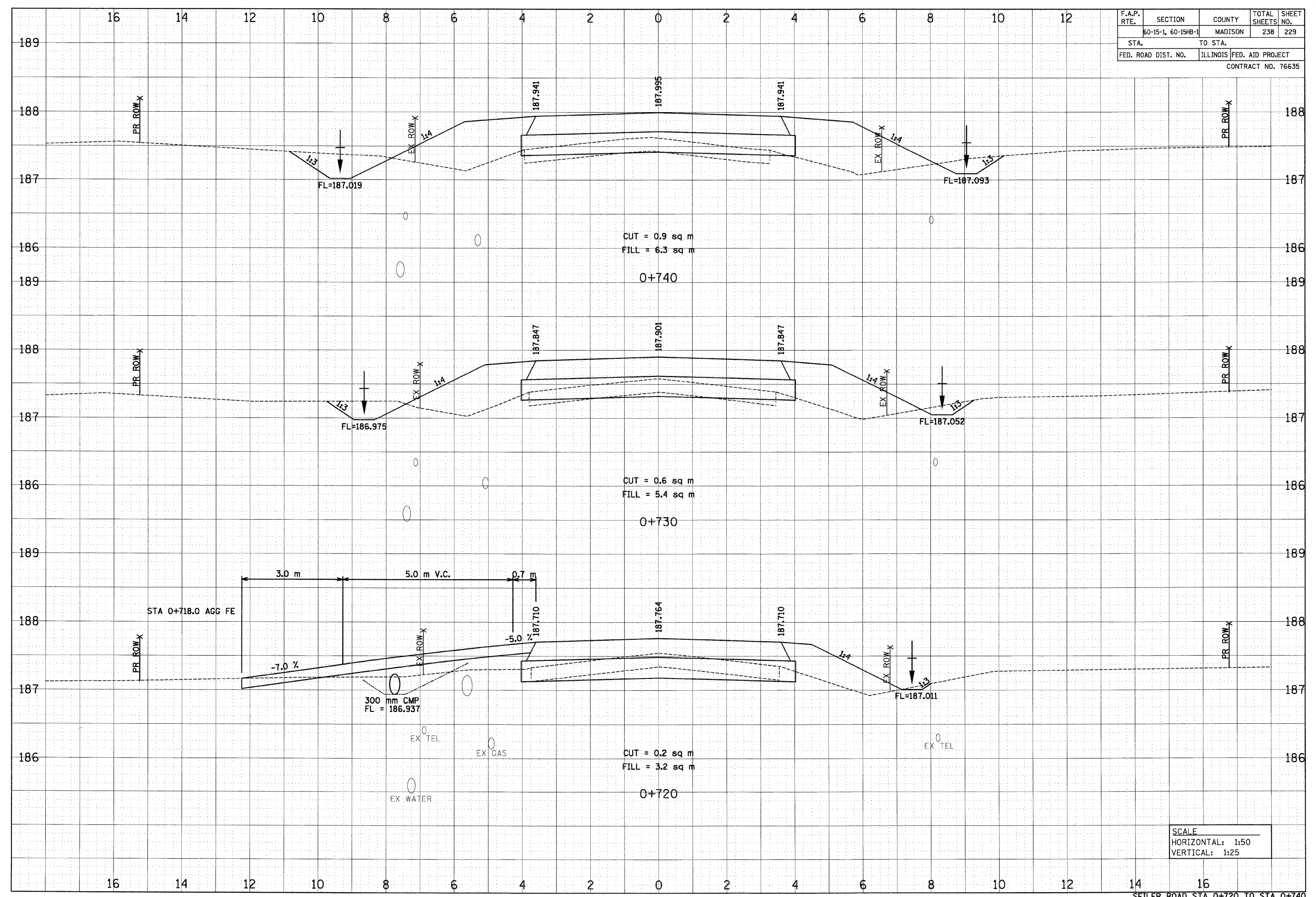


SCALE
 HORIZONTAL: 1:50
 VERTICAL: 1:25

F.A.P. RTE.	SECTION	COUNTY	TOTAL SHEETS	SHEET NO.
60-15-1, 60-15HB-1	MADISON		238	229
STA.	TO STA.			
FED. ROAD DIST. NO.	ILLINOIS	FED. AID PROJECT		
CONTRACT NO. 76635				

FINAL SURVEY NO.	DATE
SURVEYED BY	
PLOTTED BY	
NOTE BOOK NO.	
AREAS CHECKED	

ORIGINAL SURVEY NO.	DATE
SURVEYED BY	
PLOTTED BY	
NOTE BOOK NO.	
AREAS CHECKED	



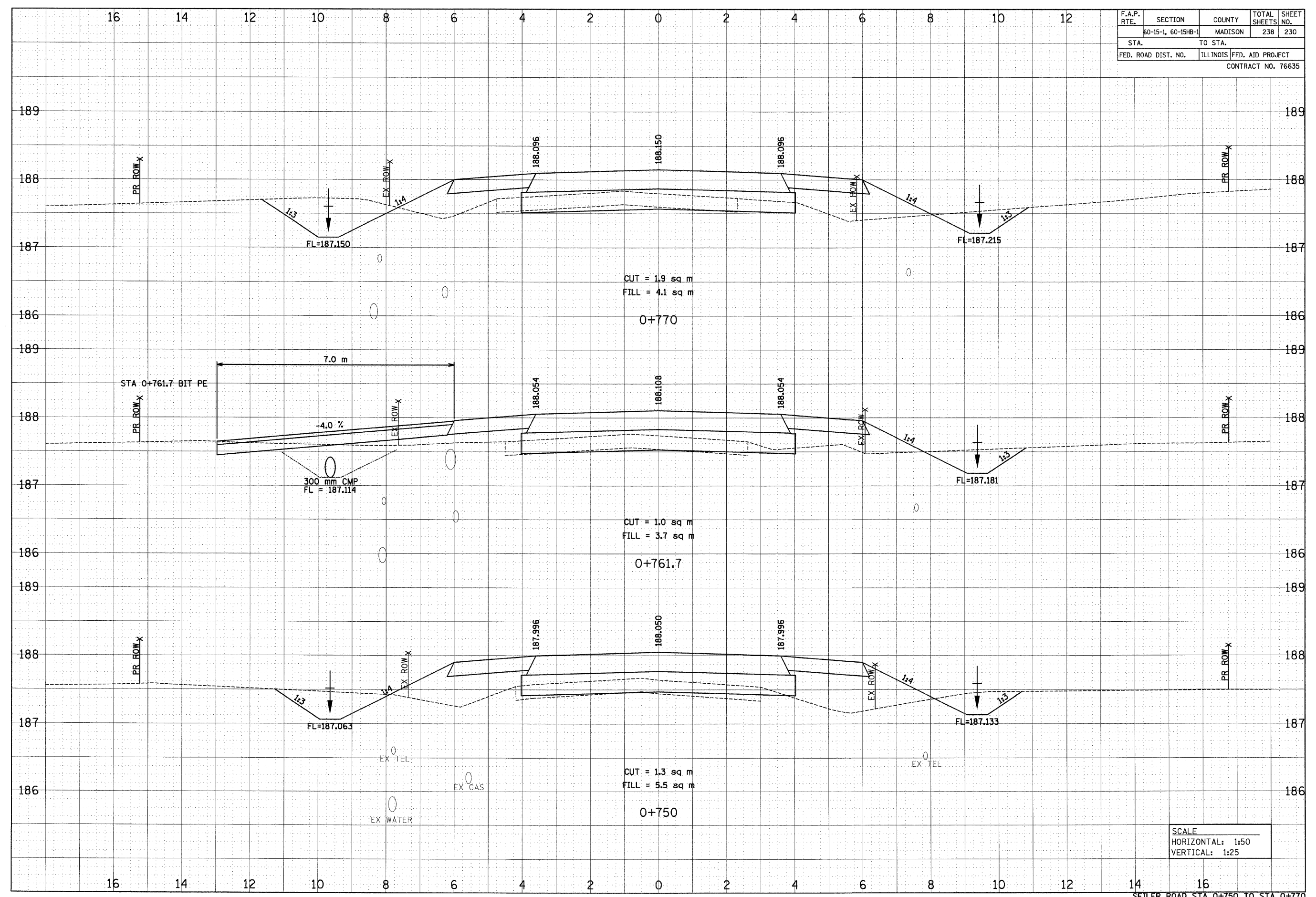
SCALE
HORIZONTAL: 1:50
VERTICAL: 1:25

p:\00files\00024\dhumbert\crosssections\csi5b04.dgn

F.A.P. RTE.	SECTION	COUNTY	TOTAL SHEETS	SHEET NO.
60-15-1, 60-15HB-1	MADISON	ILLINOIS	238	230
STA. TO STA.		FED. AID PROJECT		
FED. ROAD DIST. NO.		CONTRACT NO. 76635		

FINAL SURVEY	SURVEYED	BY	DATE
NOTE BOOK	PLOTTED		
NO.	AREAS		
	CHECKED		

ORIGINAL SURVEY	SURVEYED	BY	DATE
NOTE BOOK	PLOTTED		
NO.	AREAS		
	CHECKED		



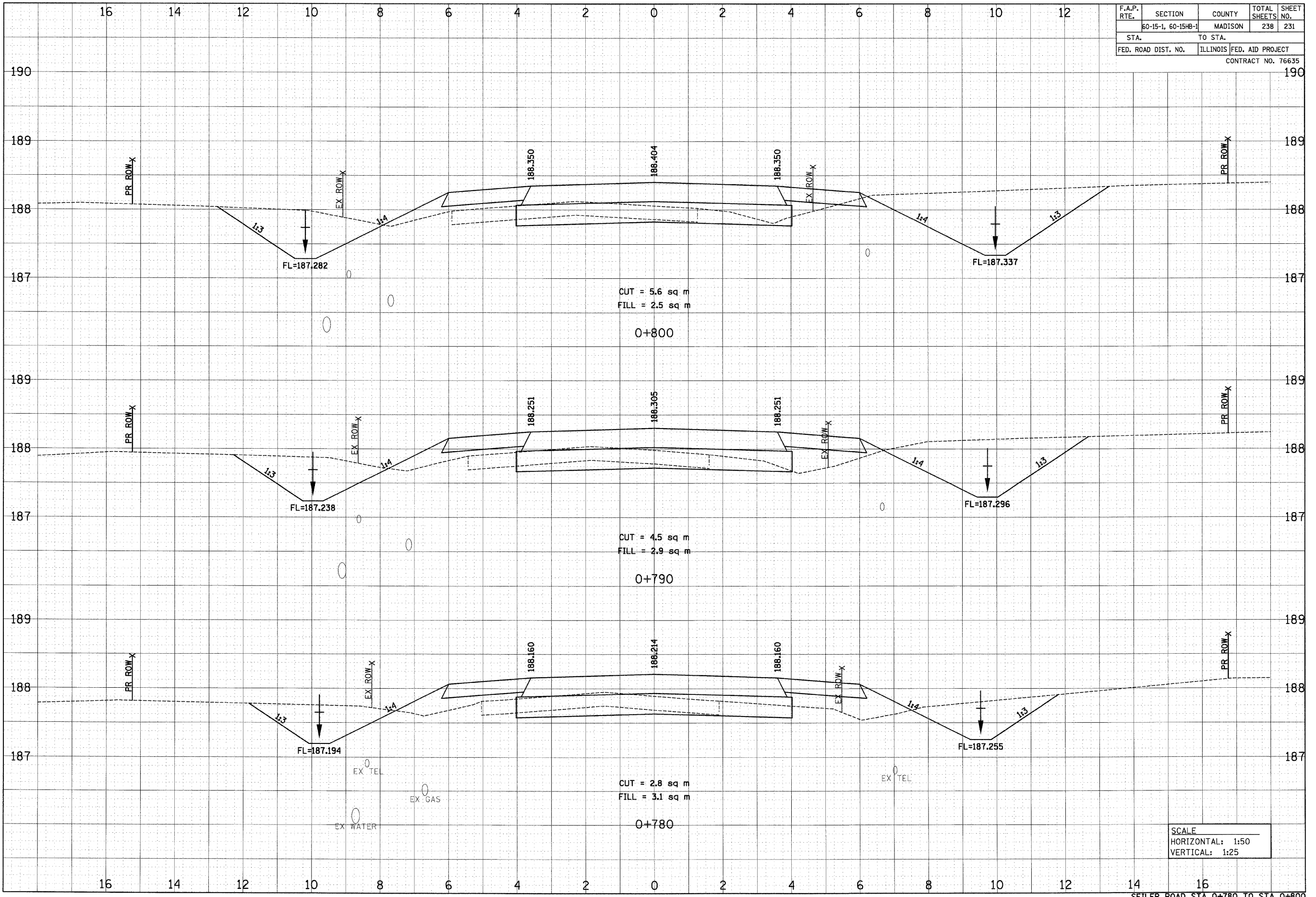
SCALE
HORIZONTAL: 1:50
VERTICAL: 1:25

p:\00files\20024\chumbert\crosssections\csi5b04.dgn

F.A.P. RTE.	SECTION	COUNTY	TOTAL SHEETS NO.	SHEET NO.
60-15-1, 60-15HB-1	MADISON		238	231
STA.	TO STA.			
FED. ROAD DIST. NO.	ILLINOIS FED. AID PROJECT			
CONTRACT NO. 76635				

FINAL SURVEY	SURVEYED	BY	DATE
NOTE BOOK NO.	PLOTTED		
NO.	AREAS		
	CHECKED		

ORIGINAL SURVEY	SURVEYED	BY	DATE
NOTE BOOK NO.	PLOTTED		
NO.	AREAS		
	CHECKED		

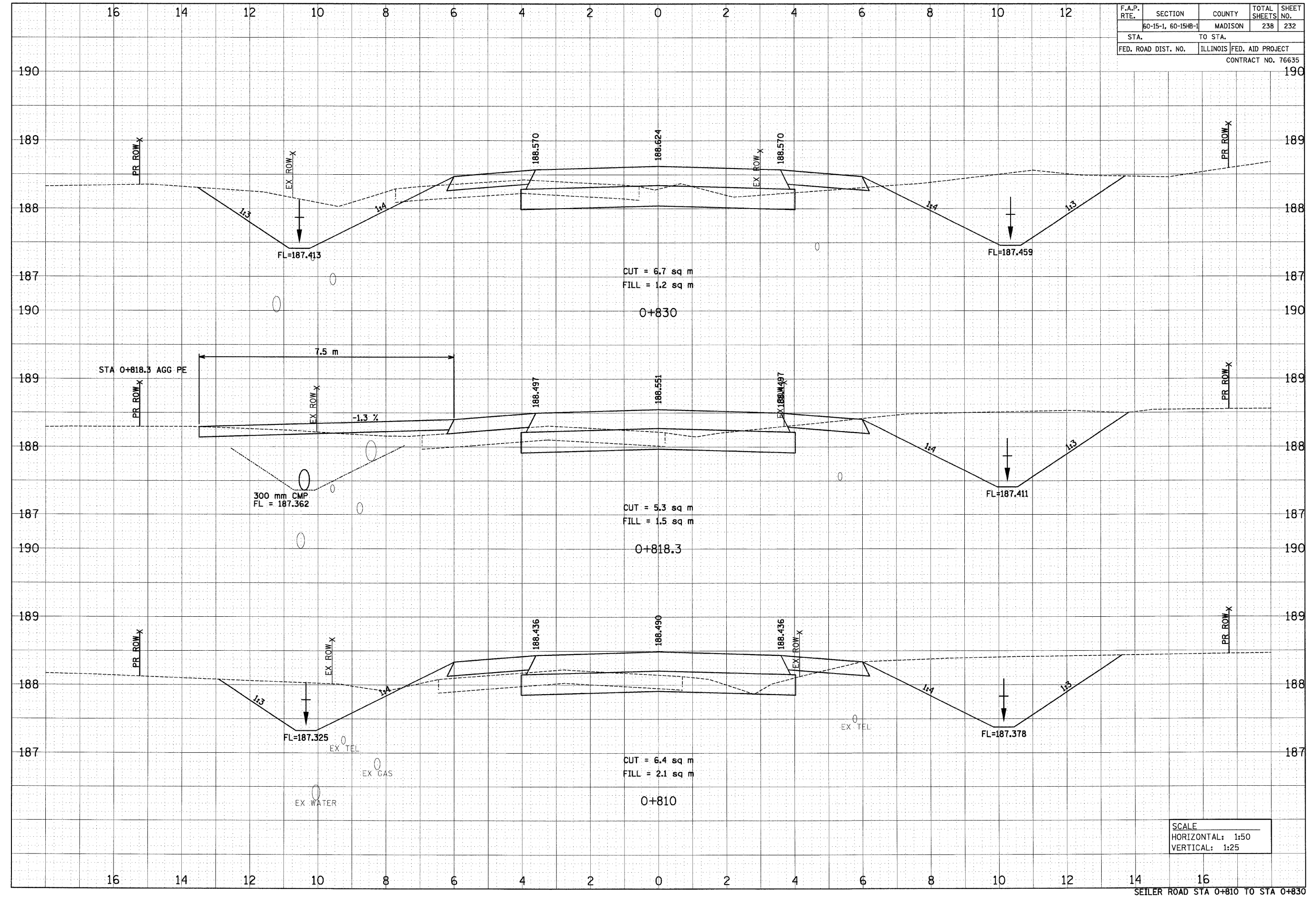


SCALE
HORIZONTAL: 1:50
VERTICAL: 1:25

F.A.P. RTE.	SECTION	COUNTY	TOTAL SHEETS	SHEET NO.
60-15-1, 60-15HB-1		MADISON	238	232
STA.		TO STA.		
FED. ROAD DIST. NO.		ILLINOIS	FED. AID PROJECT	
CONTRACT NO. 76635				

FINAL SURVEY	SURVEYED	BY	DATE
NOTE BOOK NO.	PLOTTED		
	DATE		
	AREAS		
	CHECKED		

ORIGINAL SURVEY	SURVEYED	BY	DATE
NOTE BOOK NO.	PLOTTED		
	DATE		
	AREAS		
	CHECKED		

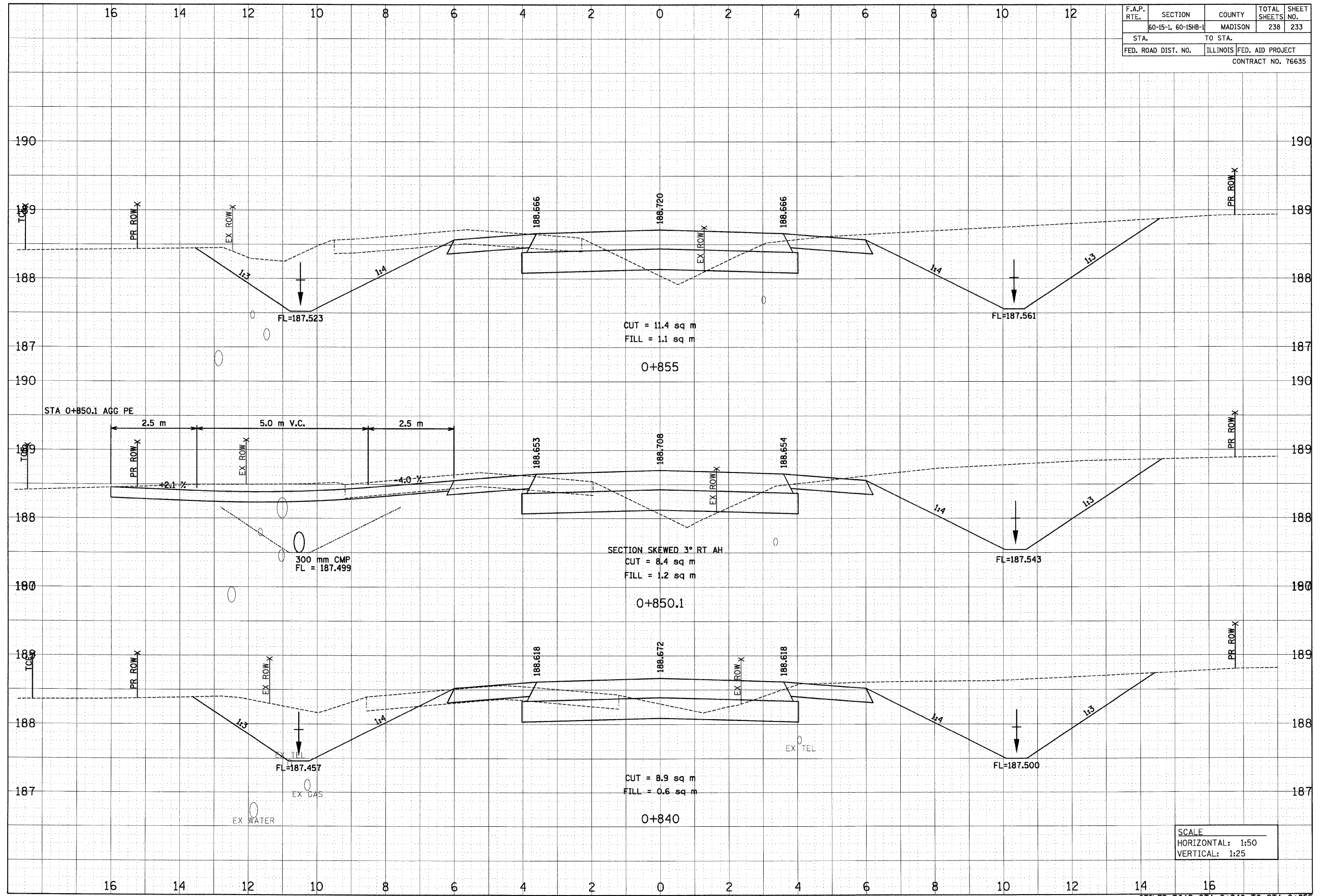


SCALE
HORIZONTAL: 1:50
VERTICAL: 1:25

F.A.P. RTE.	SECTION	COUNTY	TOTAL SHEETS	SHEET NO.
60-15-1, 60-15HB-1		MADISON	238	233
STA.		TO STA.		
FED. ROAD DIST. NO.		ILLINOIS FED. AID PROJECT		
CONTRACT NO. 76635				

BY	DATE

BY	DATE

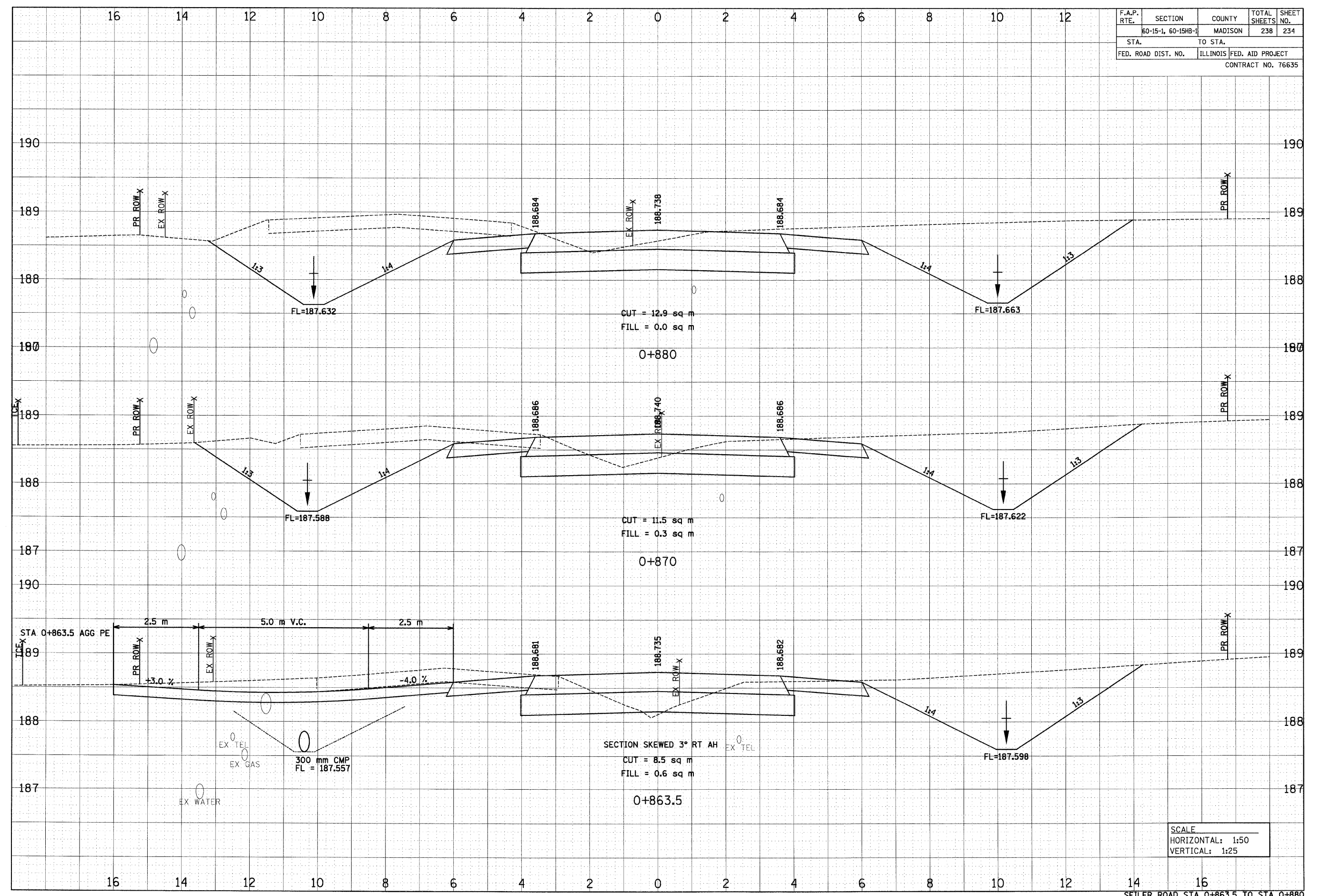


SCALE
HORIZONTAL: 1:50
VERTICAL: 1:25

F.A.P. RTE.	SECTION	COUNTY	TOTAL SHEETS	SHEET NO.
60-15-1, 60-15HB-1	MADISON	238	234	
STA. TO STA.		ILLINOIS FED. AID PROJECT		
FED. ROAD DIST. NO.		CONTRACT NO. 76635		

FINAL SURVEY	SURVEYED	BY	DATE
NOTE BOOK	PLOTTED		
NO.	DATE		
	AREAS CHECKED		

ORIGINAL SURVEY	SURVEYED	BY	DATE
NOTE BOOK	PLOTTED		
NO.	DATE		
	AREAS CHECKED		



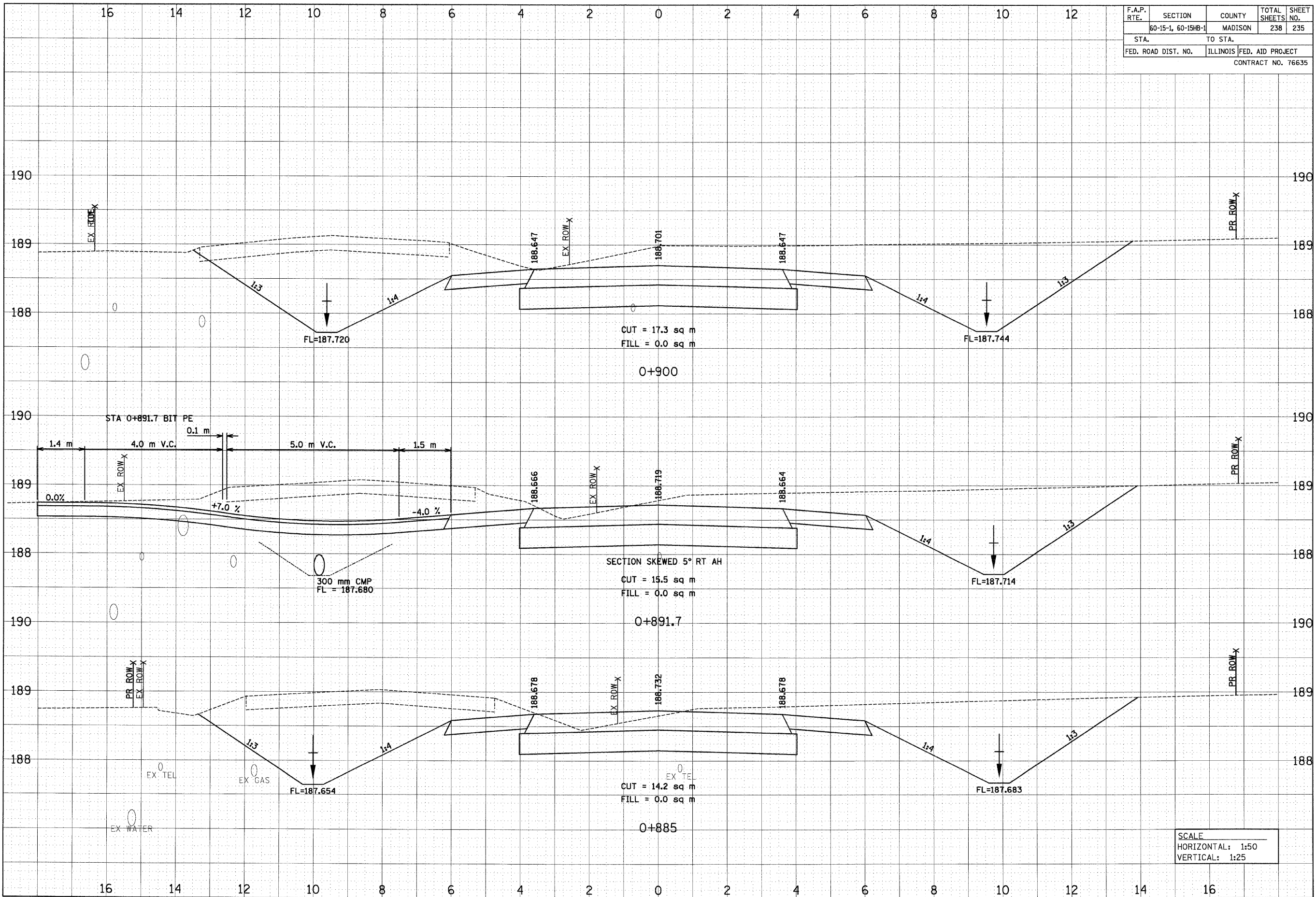
SCALE
 HORIZONTAL: 1:50
 VERTICAL: 1:25

p:\00files\00224\chumber\t\crosssections\csi5b04.dgn

F.A.P. RTE.	SECTION	COUNTY	TOTAL SHEETS	SHEET NO.
60-15-1, 60-15HB-1	MADISON		238	235
STA.	TO STA.			
FED. ROAD DIST. NO.	ILLINOIS	FED. AID PROJECT		
CONTRACT NO. 76635				

FINAL SURVEY	SURVEYED	BY	DATE
NOTE BOOK NO.	PLOTTED		
AREAS CHECKED			

ORIGINAL SURVEY	SURVEYED	BY	DATE
NOTE BOOK NO.	PLOTTED		
AREAS CHECKED			



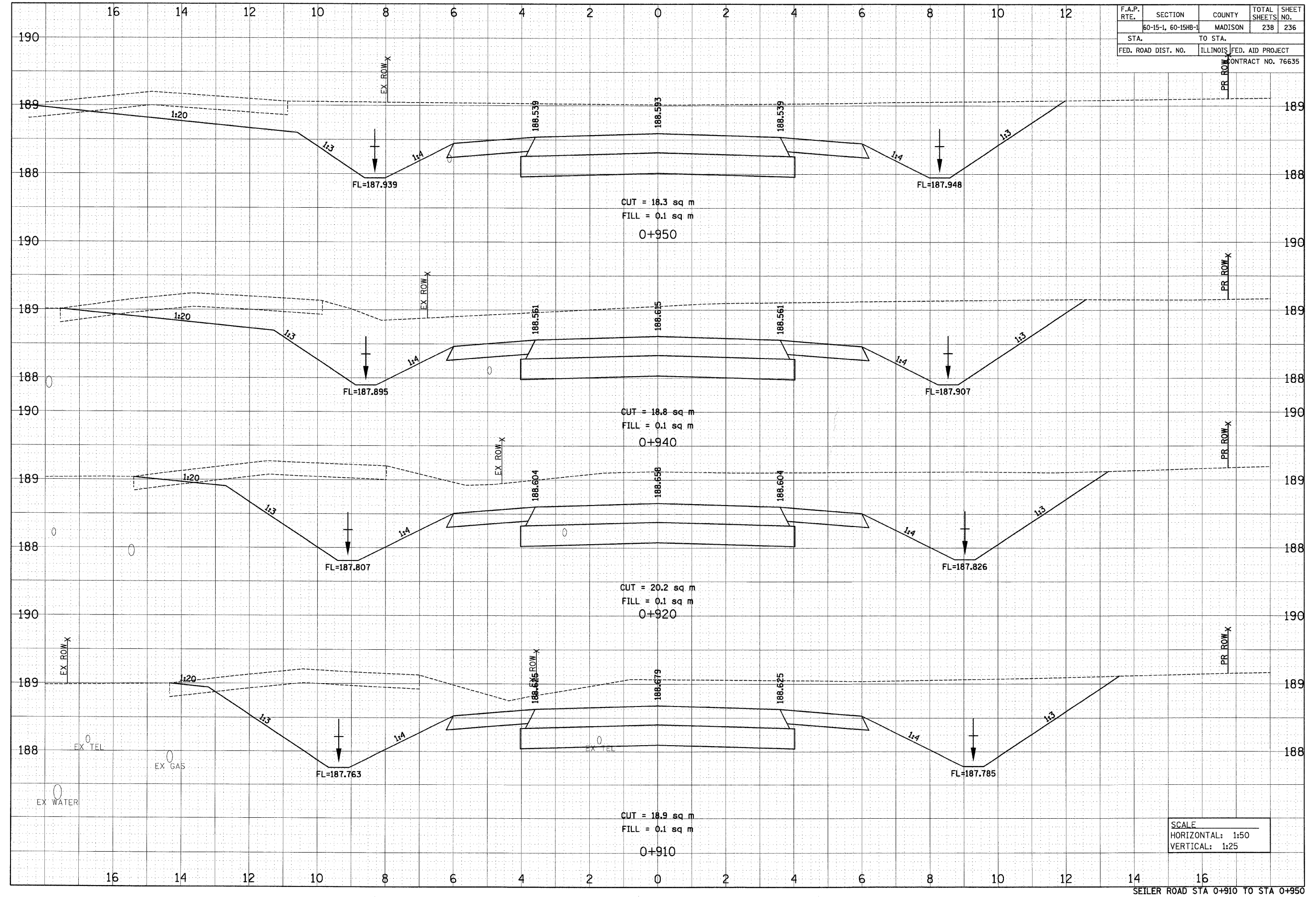
SCALE
HORIZONTAL: 1:50
VERTICAL: 1:25

p:\00files\00224\chumber\tcrosssections\csi5b04.dgn

F.A.P. RTE.	SECTION	COUNTY	TOTAL SHEETS	SHEET NO.
60-15-1, 60-15B-1	MADISON	238	236	
STA.	TO STA.			
FED. ROAD DIST. NO.	ILLINOIS	FED. AID PROJECT		
	CONTRACT NO. 76635			

FINAL SURVEY	DATE
SURVEYED	BY
PLOTTED	
NOTE BOOK	
AREAS	
CHECKED	
NO.	

ORIGINAL SURVEY	DATE
SURVEYED	BY
PLOTTED	
NOTE BOOK	
AREAS	
CHECKED	
NO.	

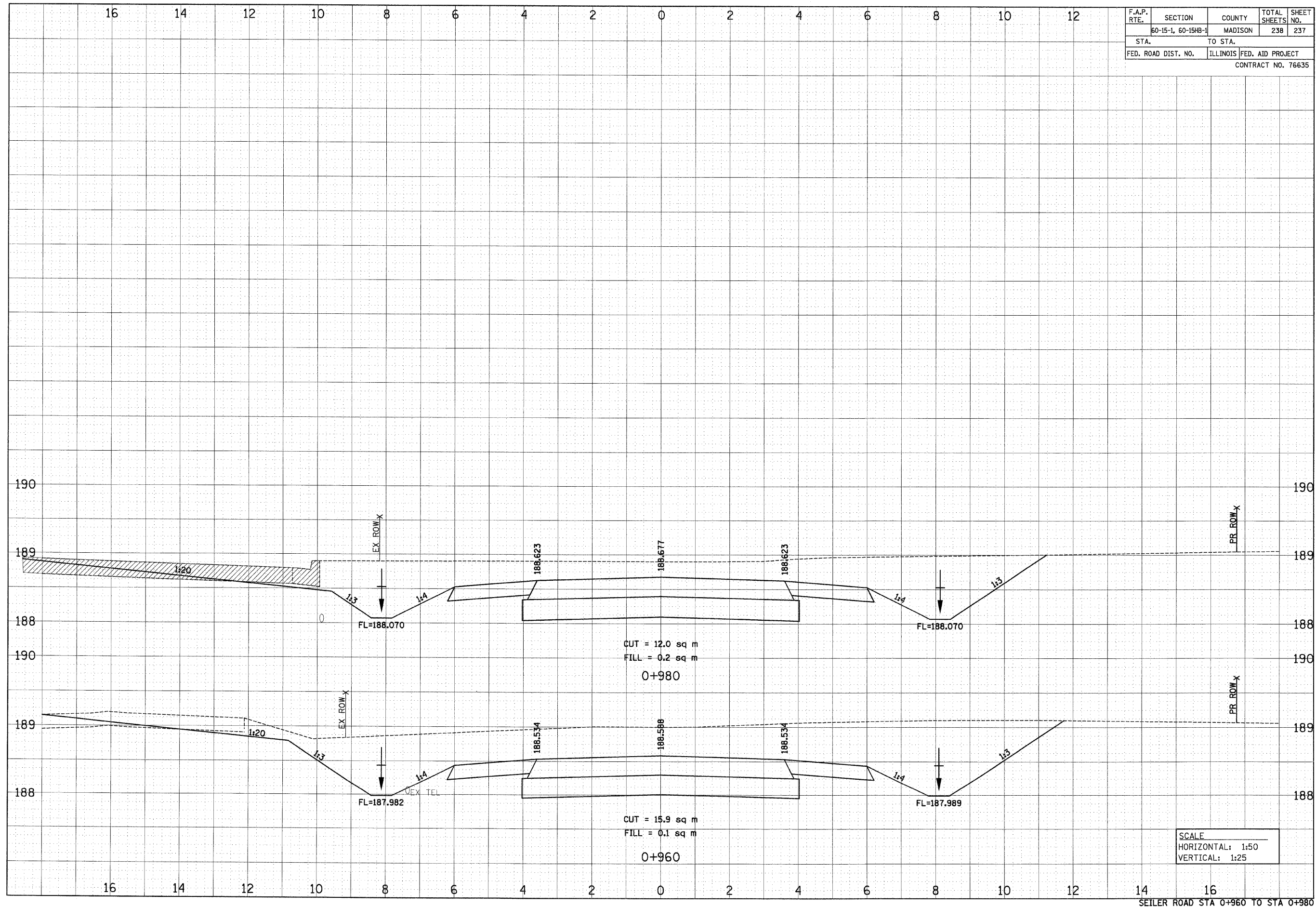


SCALE
HORIZONTAL: 1:50
VERTICAL: 1:25

F.A.P. RTE.	SECTION	COUNTY	TOTAL SHEETS	SHEET NO.
	60-15-1, 60-15HB-1	MADISON	238	237
STA.		TO STA.		
FED. ROAD DIST. NO.		ILLINOIS FED. AID PROJECT		
CONTRACT NO. 76635				

DATE	BY
DATE	BY
DATE	BY
DATE	BY
DATE	BY

DATE	BY
DATE	BY
DATE	BY
DATE	BY
DATE	BY

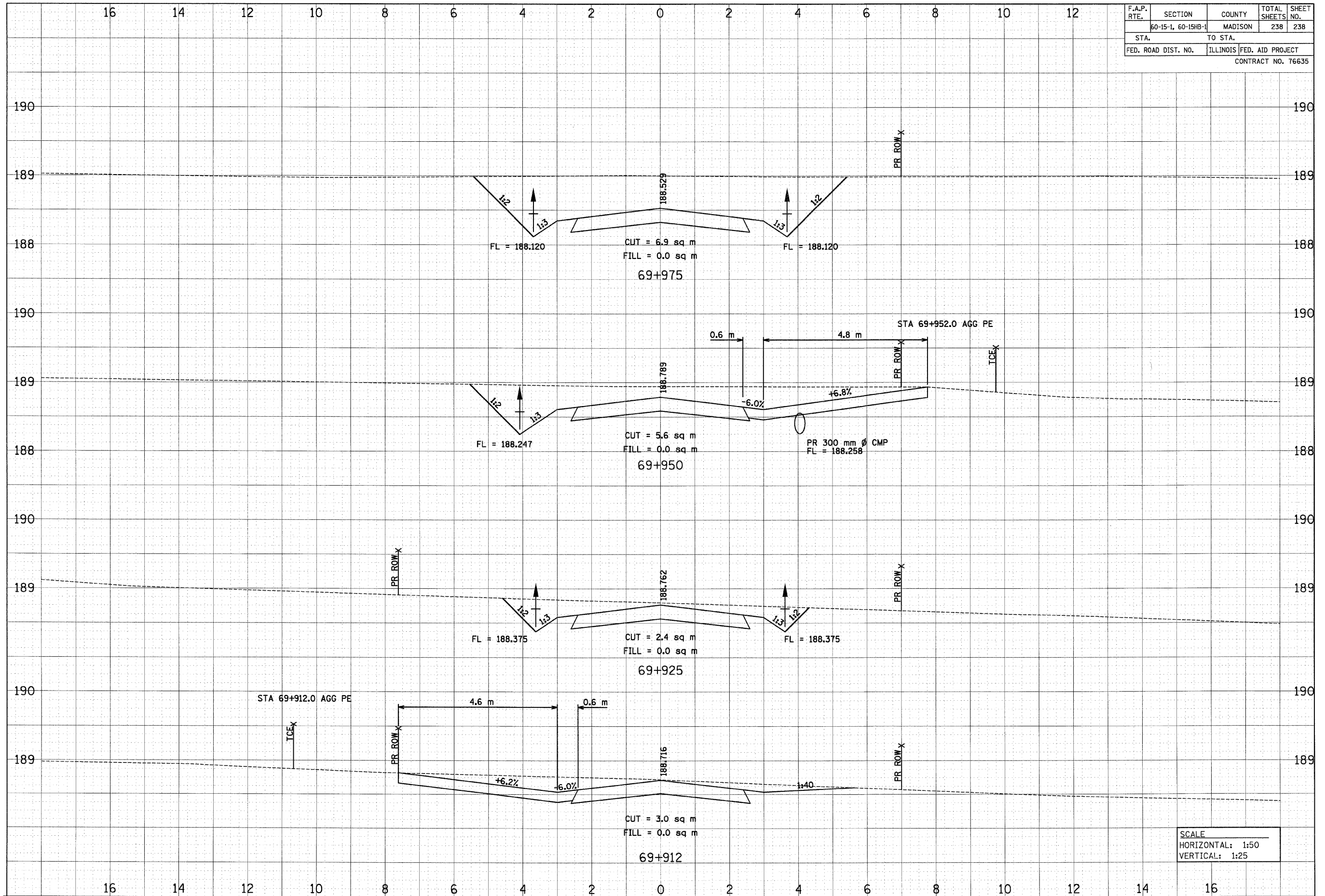


SCALE
 HORIZONTAL: 1:50
 VERTICAL: 1:25

F.A.P. RTE.	SECTION	COUNTY	TOTAL SHEETS	SHEET NO.
	60-15-1, 60-15HB-1	MADISON	238	238
STA.		TO STA.		
FED. ROAD DIST. NO.	ILLINOIS	FED. AID PROJECT		
CONTRACT NO. 76635				

BY	DATE
ORIGINAL SURVEY	
PLOTTED	
NOTE BOOK	
AREAS CHECKED	
NO.	

BY	DATE
ORIGINAL SURVEY	
PLOTTED	
NOTE BOOK	
AREAS CHECKED	
NO.	



SCALE
 HORIZONTAL: 1:50
 VERTICAL: 1:25

p:\00f_1es\0024\dhumbert\crosssections\ksi15b05.dgn