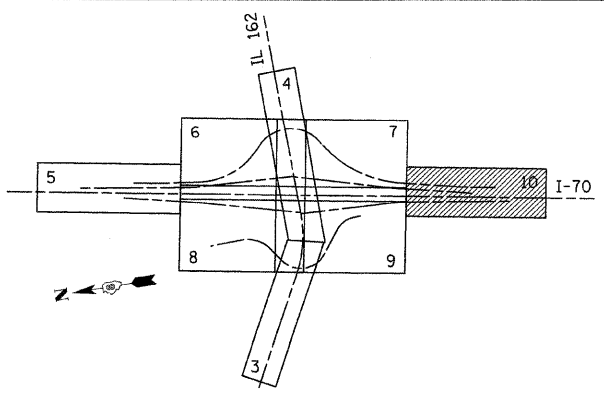



FAI ROUTE	SECTION	COUNTY	TOTAL SHEETS	SHEET NO.
70		MADISON	420	103
STA. 1365+00		TO STA. 1378+00		
CONTRACT NO. 76709				
• 60-10K-1, 60-10HB				



KEY PLAN

PLAN	SURVEYED	DATE
	ADJUSTED	
	NOTED	
	CHECKED	
	BY	
	NO. OF 'MAY' CHECKED	
	CADD FILE NAME	

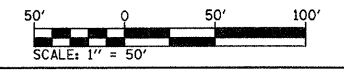


NOTES:

1. FOR DRAINAGE INFORMATION, SEE DRAINAGE PLANS.
2. PERIMETER EROSION BARRIER IS LOCATED ON TEMPORARY EASEMENT/PERMANENT EASEMENT/R.O.W. LINE, AS SHOWN ON THE PLANS.
3. FOR PERMANENT EROSION CONTROL INFORMATION, SEE SEEDING PLANS.
4. FOR EROSION CONTROL DURING STAGED CONSTRUCTION, SEE EROSION CONTROL AND TEMPORARY DRAINAGE PLAN.

LEGEND

- TEMPORARY DITCH CHECK
- EROSION CONTROL BLANKET
- PERIMETER EROSION BARRIER
- INLET AND PIPE PROTECTION



REVISIONS	
NAME	DATE

ILLINOIS DEPARTMENT OF TRANSPORTATION
STORM WATER POLLUTION PREVENTION PLAN - 10

FAI ROUTE 70
 SECTION 60-10K-1, 60-10HB
 MADISON COUNTY

DRAWN BY: GRH
 PLOT DATE: *DATE-TIME*

DATE-TIME
 *REF- 236crw01.dgn
 *REF- 236crw01.dgn
 *REF- 236crw01.dgn
 *REF- 236crw01.dgn
 *REF- 236crw01.dgn
 *REF- 236crw01.dgn