FAI ROUTE	SECTION	COUNTY	TOTAL SHEETS	SHEET NO
70	*	MADISON	420	139
STA. 467+00		TO STA. 495+00		
CONTRACT NO. 76709				

* 60-10K, 60-10-4HB

PLAN	SURVEYED	PLOTTED	ALIGNMENT CHECKED	RT. OF WAY CHECKED	CADD FILE NAME	BY	DATE
NOTE BOOK							

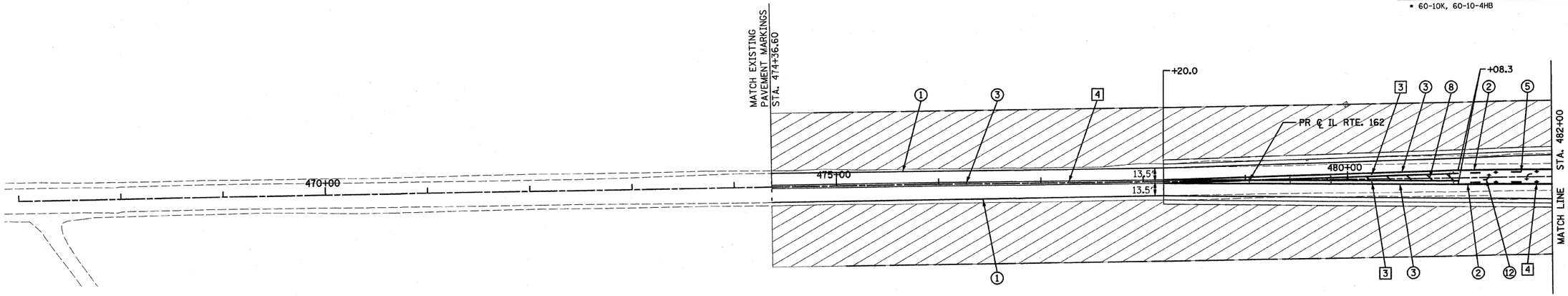

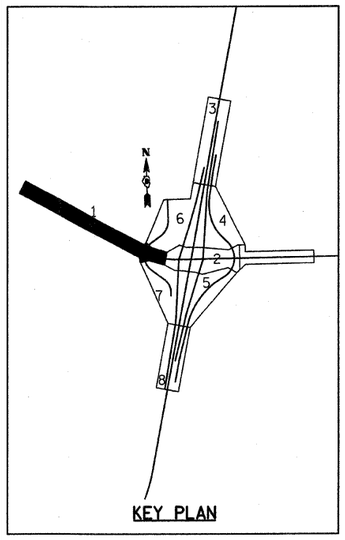

KEY PLAN

SEEDING LEGEND

- CLASS 2
- CLASS 2A
- STONE RIPRAP
- SPECIAL
- CLASS 1B

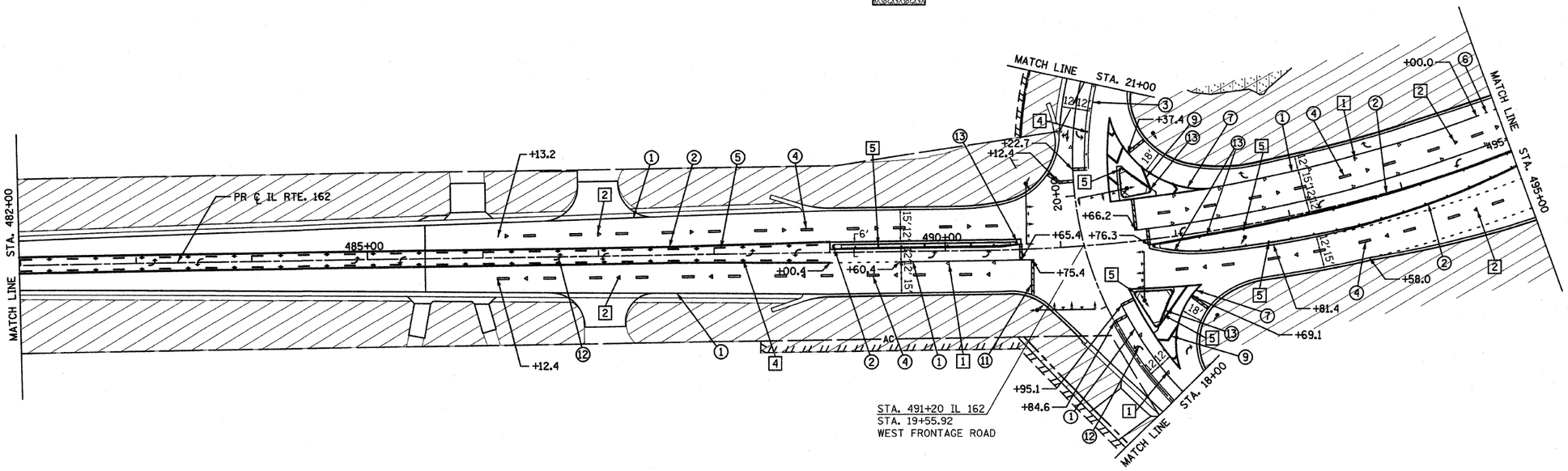

PAVEMENT MARKING LEGEND

1. 4" WHITE SOLID
2. 4" YELLOW SOLID
3. 4" DOUBLE YELLOW SOLID
4. 4" WHITE SKIP-DASH — 10' 30' 10'
5. 4" YELLOW SKIP-DASH — 10' 30' 10'
6. 4" WHITE DASHED — 2' 6' 2'
7. 8" WHITE SOLID
8. 12" YELLOW DIAGONAL-20'C-C — 45° 20'
9. 12" WHITE DIAGONAL-20'C-C
10. 12" WHITE DIAGONAL-30'C-C — 45° 30'
11. 24" STOP BAR (TYP.)
12. TURN ARROW WHITE — 8' 16' 8'
13. CURB MARKING (SEE DETAIL)

RAISED REFLECTIVE PAVEMENT MARKER LEGEND

1. CRYSTAL ONE-WAY-40'C-C
2. CRYSTAL ONE-WAY-80'C-C
3. AMBER ONE-WAY-40'C-C
4. AMBER TWO-WAY-40'C-C
5. PRISMATIC CURB REFLECTOR ON CURBS (SEE DETAIL)

NOTES

1. THERMOPLASTIC PAVEMENT MARKING SHALL BE USED ON ALL BITUMINOUS SURFACES.
2. FOR ALL CONCRETE PAVEMENT AND BRIDGE DECKS, POLYUREA TYPE I SHOULD BE USED FOR BOTH LINES AND LETTERS AND SYMBOLS.
3. FOR TRAFFIC SIGNALS INFORMATION, SEE PROPOSED TRAFFIC SIGNALS PLAN.

50' 0 50' 100'
SCALE: 1" = 50'

REVISIONS	
NAME	DATE

ILLINOIS DEPARTMENT OF TRANSPORTATION

PROPOSED PAVEMENT MARKING AND SEEDING PLAN - 1

FAI ROUTE 70
SECTION 60-10K, 60-10-4HB
MADISON COUNTY

DRAWN BY: GRH

PLOT DATE: *DATE-TIME*

DGN-SPEC
*REF- 236pm01.dgn
*REF- 236pm02.dgn
*REF- 236crw01.dgn
*REF- 236sig01.dgn
*REF- 236sig02.dgn
*REF- 236rp01.dgn
*REF- seed legend.dgn