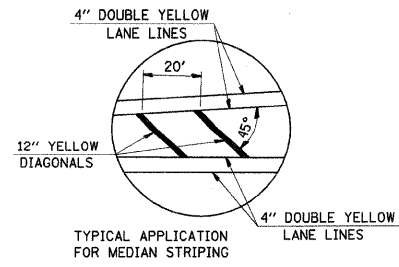
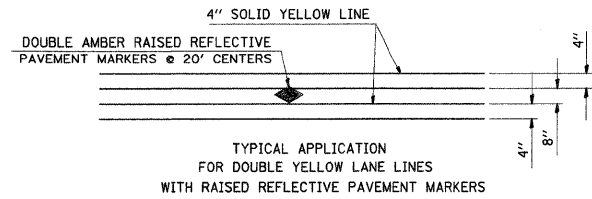


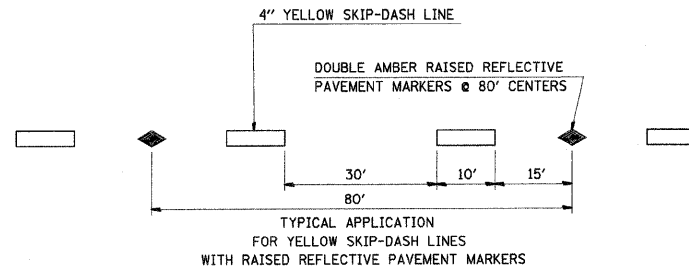
F&P ROUTE	SECTION	COUNTY	TOTAL SHEETS	SHEET NO
70	•	MADISON	420	162
STA.		TO STA.		
CONTRACT NO.: 76709				
• 60-10K-1, 60-10HB				



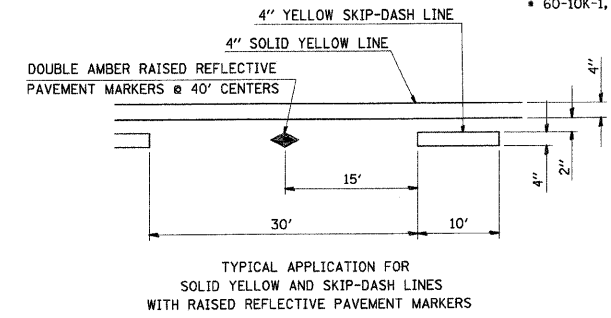
**DETAIL 'A'**  
NOT TO SCALE



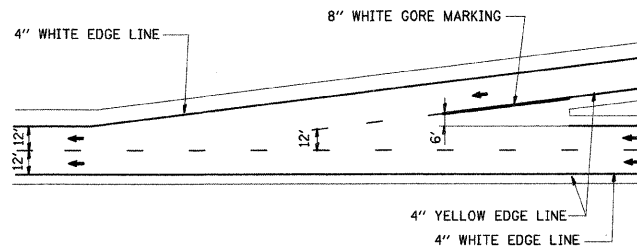
**DETAIL 'B'**



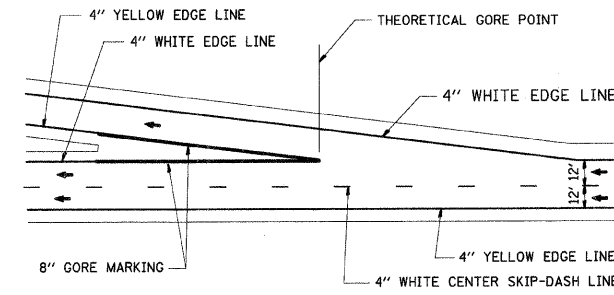
**DETAIL 'C'**



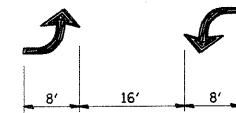
**DETAIL 'D'**



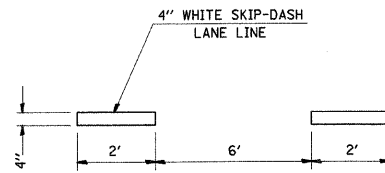
**TYPICAL ENTRANCE RAMP MARKINGS**



**TYPICAL EXIT RAMP MARKINGS**

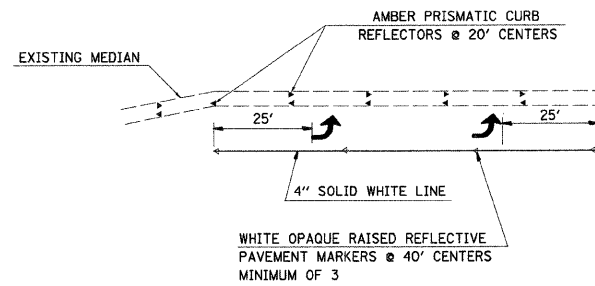


**DETAIL 'E'**



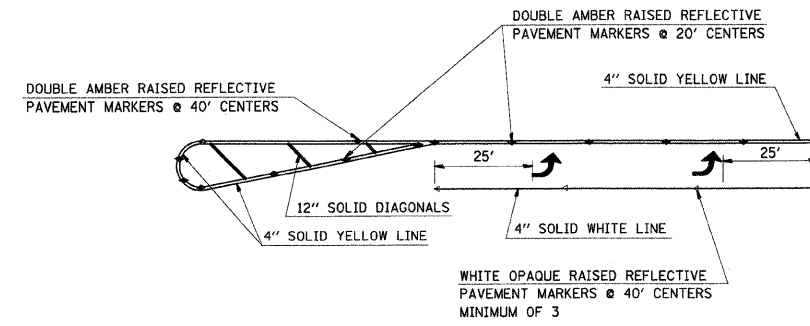
TYPICAL APPLICATION FOR  
WHITE SKIP-DASH LANE LINES

**DETAIL 'F'**



TYPICAL APPLICATION  
FOR LEFT TURN LANE  
WITH PRISMATIC CURB REFLECTORS

**DETAIL 'G'**



TYPICAL APPLICATION  
FOR LEFT TURN LANE  
WITH RAISED REFLECTIVE PAVEMENT MARKERS

**DETAIL 'H'**

REVISIONS	
NAME	DATE

ILLINOIS DEPARTMENT OF TRANSPORTATION  
PAVEMENT MARKING  
DETAILS

FAI ROUTE 70  
SECTION 60-10K-1, 60-10HB  
MADISON COUNTY

DRAWN BY: GRH

PLOT DATE: \*DATE-TIME\*

PLAN	SURVEYED	BY	DATE
NOTE BOOK	ALIGNED		
NO.	RT. OF WAY CHECKED		
	PAID FILE NAME		