

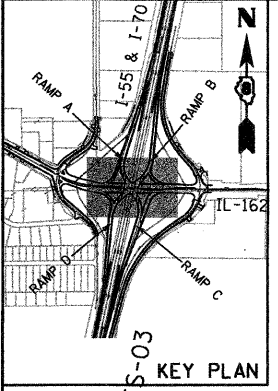
| MAP ROUTE | SECTION | COUNTY | TOTAL SHEETS | SHEET NO. |
|-----------|----------------|---------|---------------------|-----------|
| 70 | 60-10 (K-1,HB) | MADISON | 420 | 198 |
| STA. | TO STA. | | | |
| | | | CONTRACT NO.: 76709 | |

| FOUNDATION DATA | | | |
|------------------------------------|-------|-----------------|-----------------|
| MAST ARM | DIA. | DEPTH | FOUNDATION TYPE |
| 2-16' | 30" | 10' | E |
| POST | DIA. | DEPTH | FOUNDATION TYPE |
| 6-14' | 24" | 6' | A |
| FOUNDATION IN BRIDGE DECK, SPECIAL | | | |
| CONTROLLER | DEPTH | FOUNDATION TYPE | |
| 1 | 4" | D | |

NOTE:
1. REFER TO SHEET TS-10 FOR SIGNAL MOUNTING ON MONOTUBE

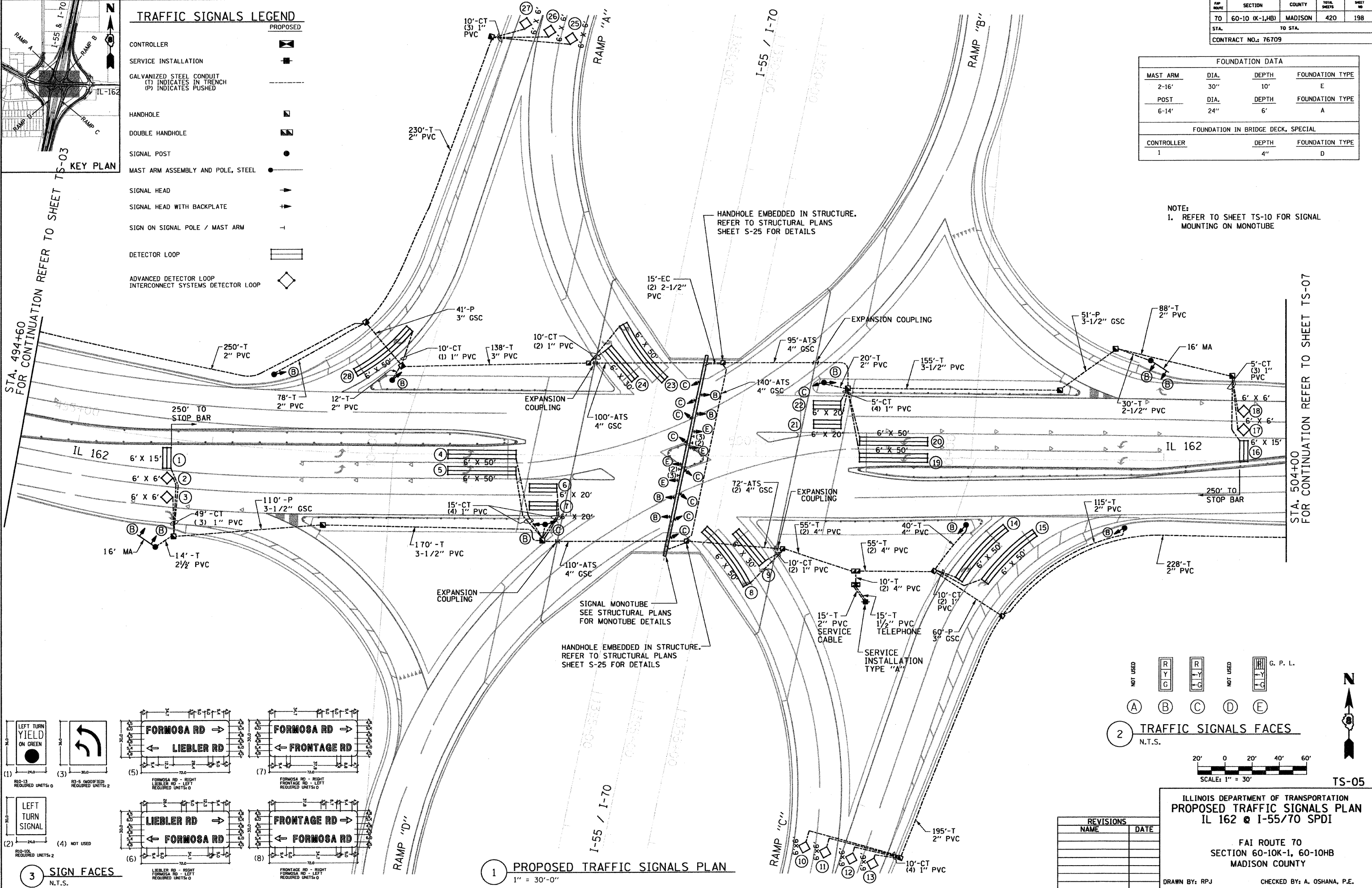
TRAFFIC SIGNALS LEGEND

- PROPOSED**
- CONTROLLER
 - SERVICE INSTALLATION
 - GALVANIZED STEEL CONDUIT (T) INDICATES IN TRENCH (P) INDICATES PUSHED
 - HANDHOLE
 - DOUBLE HANDHOLE
 - SIGNAL POST
 - MAST ARM ASSEMBLY AND POLE, STEEL
 - SIGNAL HEAD
 - SIGNAL HEAD WITH BACKPLATE
 - SIGN ON SIGNAL POLE / MAST ARM
 - DETECTOR LOOP
 - ADVANCED DETECTOR LOOP INTERCONNECT SYSTEMS DETECTOR LOOP



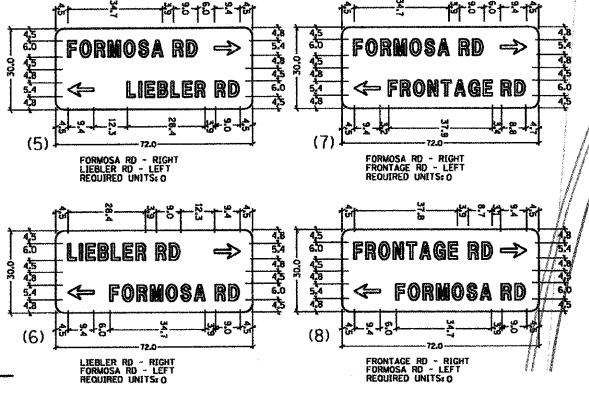
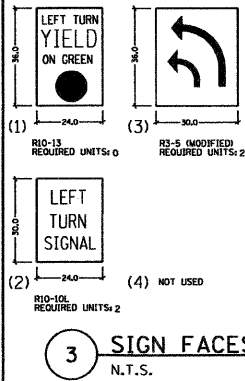
STA. 494+60 FOR CONTINUATION REFER TO SHEET TS-03

STA. 504+00 FOR CONTINUATION REFER TO SHEET TS-07



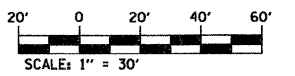
| DATE | BY | REVISION |
|------|----|----------|
| | | |
| | | |
| | | |
| | | |

XXXXXX - IDOT IL 162 over I-55/70 revisions
236-TS-05-Center_Plan.dgn
1/28/2009 5:01:57 PM
Robert Swanson



1 PROPOSED TRAFFIC SIGNALS PLAN
1" = 30'-0"

2 TRAFFIC SIGNALS FACES
N.T.S.



| REVISIONS | |
|-----------|------|
| NAME | DATE |
| | |
| | |
| | |

ILLINOIS DEPARTMENT OF TRANSPORTATION
PROPOSED TRAFFIC SIGNALS PLAN
IL 162 @ I-55/70 SPDI
FAI ROUTE 70
SECTION 60-10K-1, 60-10HB
MADISON COUNTY
DRAWN BY: RPJ CHECKED BY: A. OSHANA, P.E.

TS-05