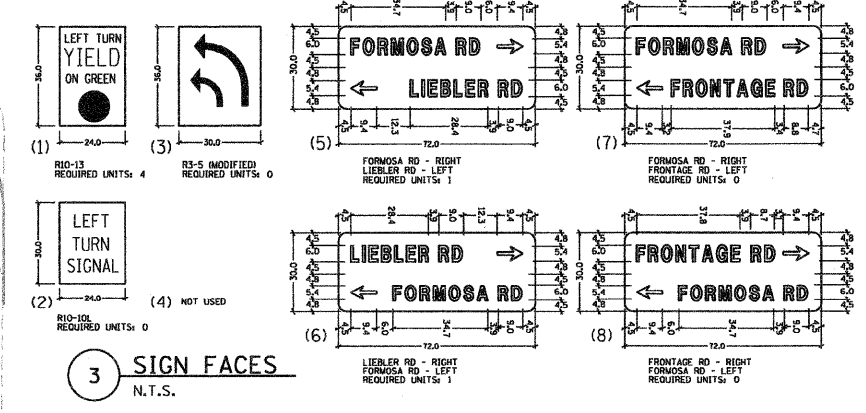
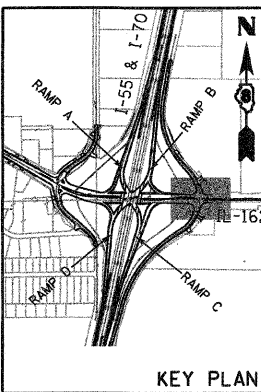


FAP ROUTE	SECTION	COUNTY	TOTAL SHEETS	SHEET NO.
70	60-10 (K-1,HB)	MADISON	420	200
STA. 504+00		TO STA. 510+50		
CONTRACT NO.: 76709				

TRAFFIC SIGNALS LEGEND

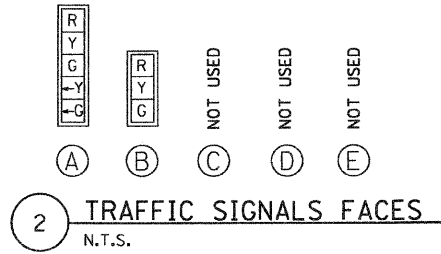
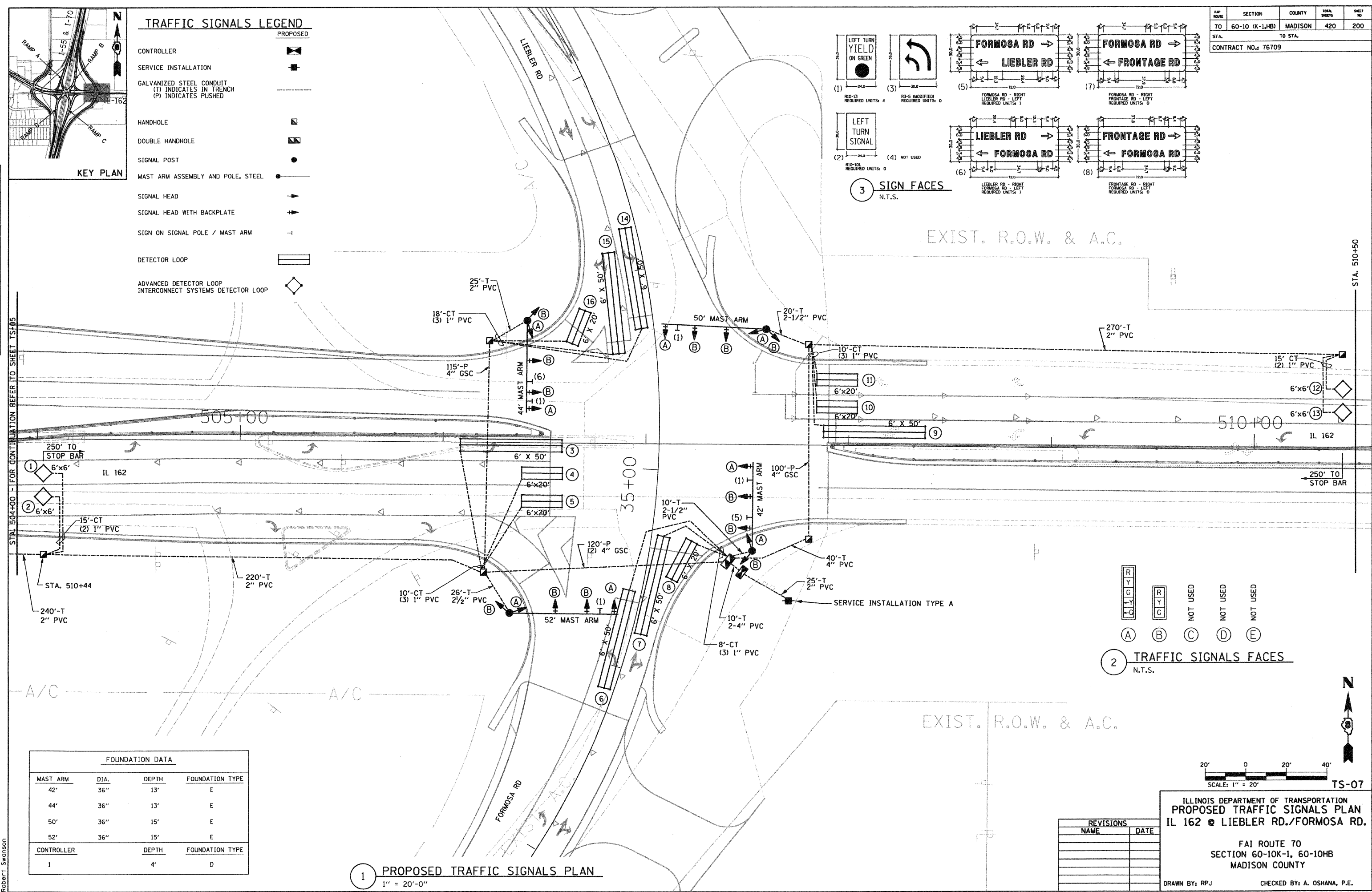
- PROPOSED
- CONTROLLER
 - SERVICE INSTALLATION
 - GALVANIZED STEEL CONDUIT (T) INDICATES IN TRENCH (P) INDICATES PUSHED
 - HANDHOLE
 - DOUBLE HANDHOLE
 - SIGNAL POST
 - MAST ARM ASSEMBLY AND POLE, STEEL
 - SIGNAL HEAD
 - SIGNAL HEAD WITH BACKPLATE
 - SIGN ON SIGNAL POLE / MAST ARM
 - DETECTOR LOOP
 - ADVANCED DETECTOR LOOP INTERCONNECT SYSTEMS DETECTOR LOOP



DATE	BY	REVISION

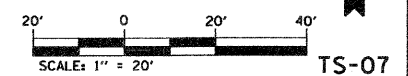
PLAN	NO.

FOR CONTINUATION REFER TO SHEET TS-05



FOUNDATION DATA			
MAST ARM	DIA.	DEPTH	FOUNDATION TYPE
42'	36"	13'	E
44'	36"	13'	E
50'	36"	15'	E
52'	36"	15'	E
CONTROLLER	DEPTH	FOUNDATION TYPE	
1	4'	D	

1 PROPOSED TRAFFIC SIGNALS PLAN
1" = 20'-0"



REVISIONS	
NAME	DATE

ILLINOIS DEPARTMENT OF TRANSPORTATION
PROPOSED TRAFFIC SIGNALS PLAN
 IL 162 @ LIEBLER RD./FORMOSA RD.
 FAI ROUTE 70
 SECTION 60-10K-1, 60-10HB
 MADISON COUNTY
 DRAWN BY: RPJ CHECKED BY: A. OSHANA, P.E.

XXXXX.XXX - IDOT IL 162 over 1-55.70 revisions
 236-TS-07-east_Plan.dgn
 1/28/2009 4:58:08 PM
 Robert Swanson