

SEEDING CLASS 2 SCHEDULE

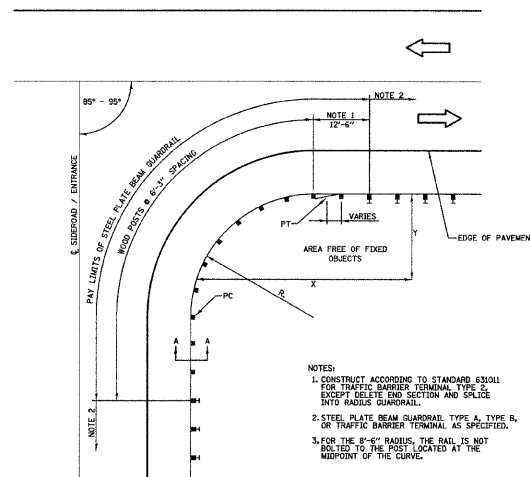
STATIONING			SEEDING CL 2 - LEFT (ACRE)	SEEDING CL 2 - RIGHT (ACRE)	MULCH TYPE II (ACRE)	NITROGEN FERT. NUTR. (POUND)	PHOPHOROUS FERT. NUTR. (POUND)	POTASSIUM FERT. NUTR. (POUND)
115+00.00	TO	117+00.00	0.01	0.03	0.04	3.79	3.79	3.79
117+00.00	TO	123+00.00	0.20	0.31	0.51	50.75	50.75	50.75
123+00.00	TO	124+50.00	0.03	0.01	0.04	4.14	4.14	4.14
LONE STAR ROAD			0.07	0.22	0.29	28.86	28.86	28.86
TOTAL			0.31	0.57	0.88	87.53	87.53	87.53
ROUNDED TOTAL			0.9		0.9	90.0	90.0	90.0

EROSION CONTROL SEEDING SCHEDULE - STG 2

STATIONING			TEMP EROS. CONTR. SEED (ACRE)	MULCH TYPE II (ACRE)
115+00.00	TO	117+00.00	0.01	0.01
117+00.00	TO	123+00.00	0.20	0.20
123+00.00	TO	124+50.00	0.03	0.03
HAUL ROAD			0.16	0.16
TEMP ENTRANCE			0.14	0.14
TOTAL			0.54	0.54
ROUNDED TOTAL			0.6	0.6

EROSION CONTROL SEEDING SCHEDULE - STG 1

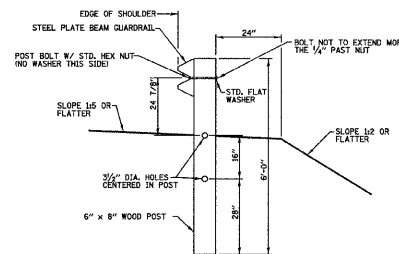
STATIONING			TEMP EROS. CONTR. SEED (ACRE)	MULCH TYPE II (ACRE)
115+00.00	TO	117+00.00	0.06	0.06
117+00.00	TO	123+00.00	0.31	0.31
123+00.00	TO	124+50.00	0.01	0.01
HAUL ROAD			0.16	0.16
TEMP ENTRANCE			0.14	0.14
TOTAL			0.68	0.68
ROUNDED TOTAL			0.7	0.7



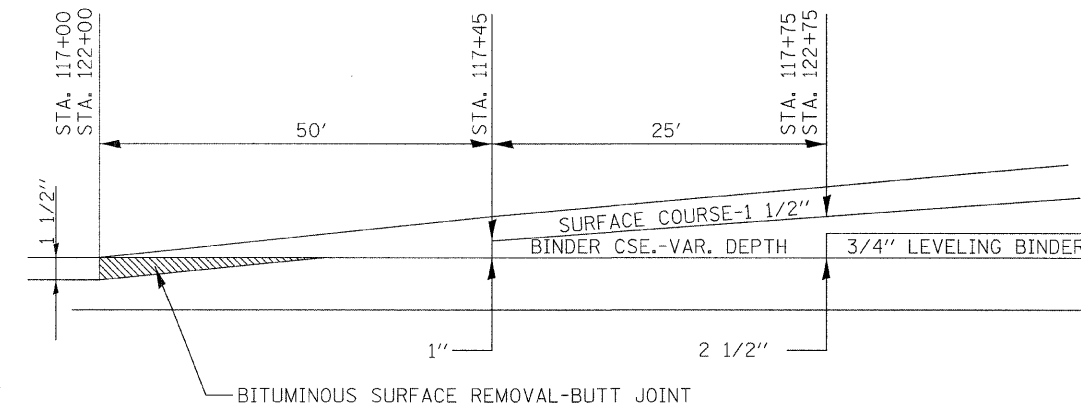
PLAN VIEW SHORT RADIUS GUARDRAIL DETAIL

NOT TO SCALE

INSTALLATION CHARACTERISTICS PER DESIGN RADIUS			
R	NO. OF WOOD POSTS	X	Y
8'-6"	(NOTE 3)	25'	15'
17'-0"	6	30'	15'
25'-6"	8	40'	20'
35'-0"	11	50'	20'



SECTION A-A NOT TO SCALE



BUTT JOINT DETAIL

PLAN VIEW SHORT RADIUS GUARDRAIL DETAIL

FILE NAME =	USER NAME = manrta	DESIGNED -	REVISED -
c:\pwwork\pwsdot\manrta\dms51935\plan02096a.dgn		DRAWN -	REVISED -
	PLOT SCALE = 50.0000' / 1"	CHECKED -	REVISED -
	PLOT DATE = 12/11/2000	DATE -	REVISED -

STATE OF ILLINOIS  
DEPARTMENT OF TRANSPORTATION

SCHEDULES

SCALE: SHEET NO. 3 OF 3 SHEETS STA. TO STA.

F.A.P. RTE.	SECTION	COUNTY	TOTAL SHEETS	SHEET NO.
325	3BR-2	JERSEY	90	8
CONTRACT NO. 76B01				
FED. ROAD DIST. NO. 8 [ILLINOIS] FED. AID PROJECT				