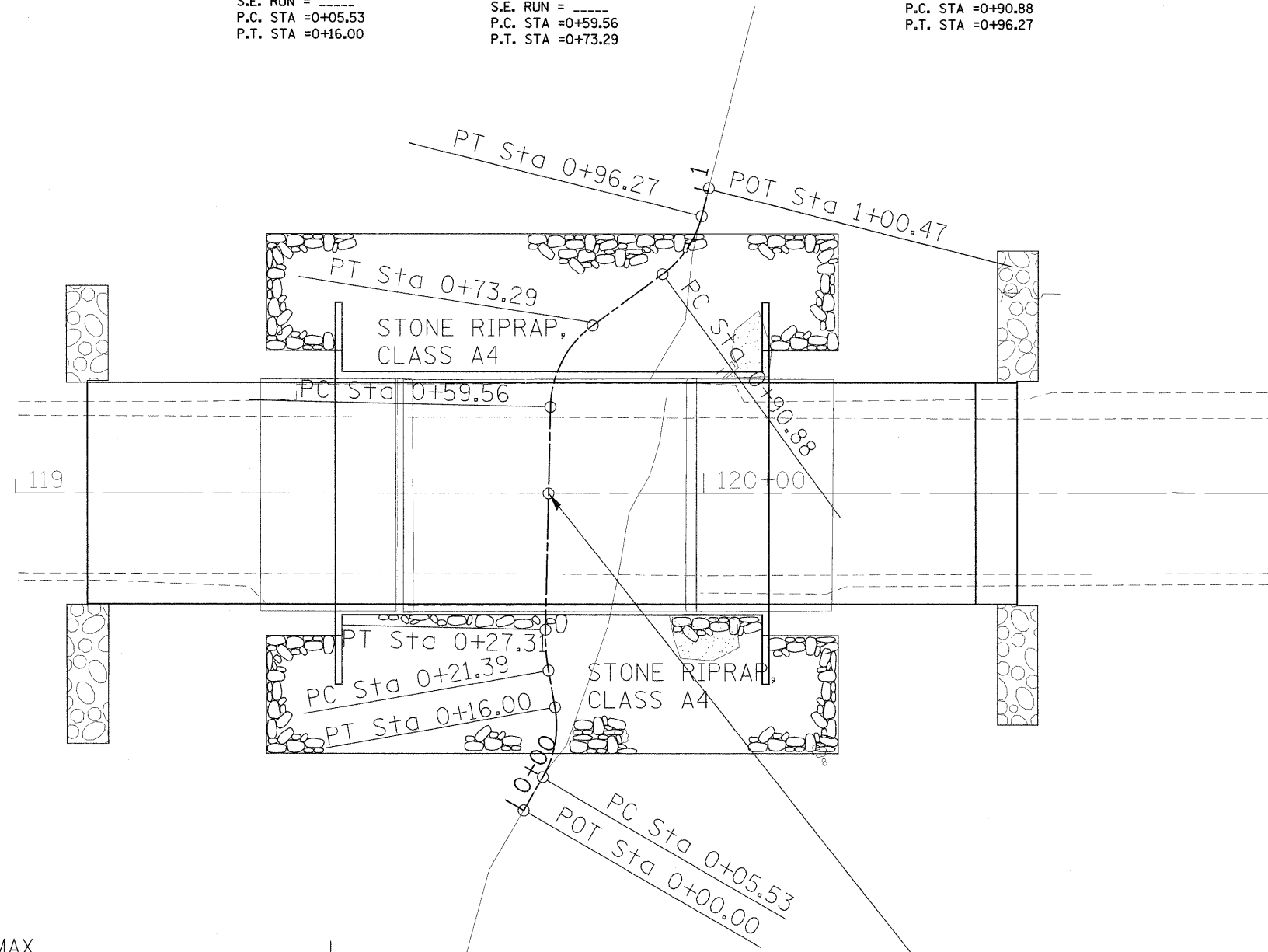


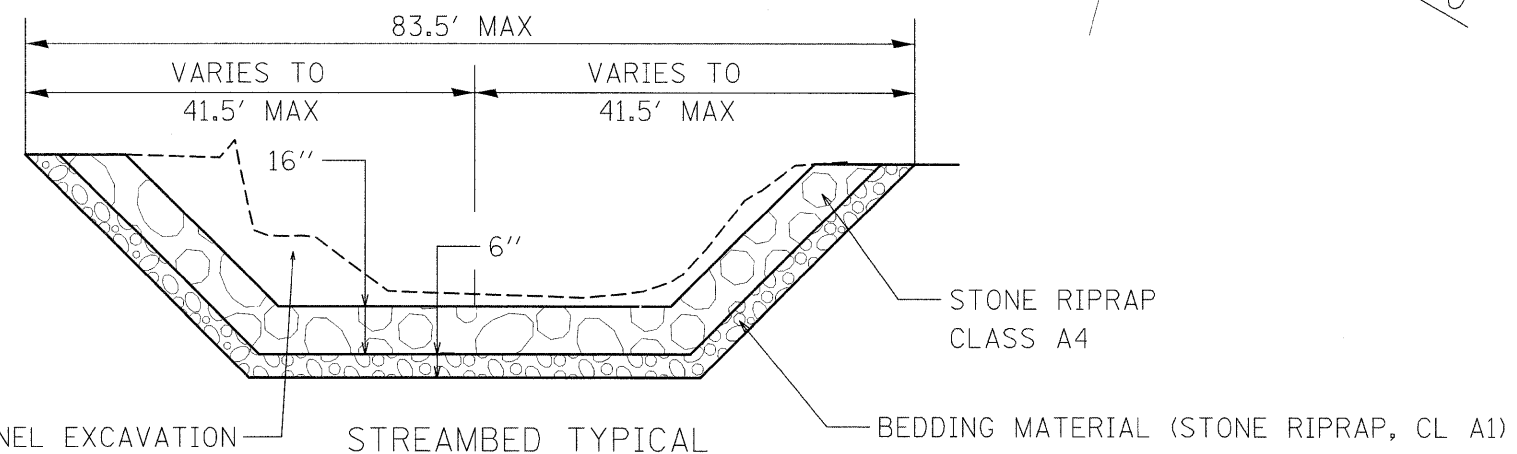

PROP. CURVECRKBD2-1
 PI STA. =0+10.99
 $\Delta = 39^\circ 58' 46''$ (LT)
 D =381' 58' 19"
 R =15.00'
 T =5.46'
 L =10.47'
 E =0.96'
 e = ----
 T.R. = ----
 S.E. RUN = ----
 P.C. STA =0+05.53
 P.T. STA =0+16.00

PROP. CURVECRKBD2-3
 PI STA. =0+66.95
 $\Delta = 52^\circ 26' 41''$ (RT)
 D =381' 58' 19"
 R =15.00'
 T =7.39'
 L =13.73'
 E =1.72'
 e = ----
 T.R. = ----
 S.E. RUN = ----
 P.C. STA =0+59.56
 P.T. STA =0+73.29

PROP. CURVECRKBD2-4
 PI STA. =0+91.29
 $\Delta = 39^\circ 41' 03''$ (LT)
 D =381' 58' 19"
 R =15.00'
 T =5.41'
 L =10.39'
 E =0.95'
 e = ----
 T.R. = ----
 S.E. RUN = ----
 P.C. STA =0+90.88
 P.T. STA =0+96.27



STA. 0+29.47 (¢ STREAMBED) =
 STA. 119+78.00 (IL RTE 16)



FILE NAME =	USER NAME = manntm	DESIGNED -	REVISED -
et:\pw_work\pwidot\manntm\dms51935\p1n02906a.dgn		DRAWN -	REVISED -
PLOT SCALE = 20,0000 ' / IN.		CHECKED -	REVISED -
PLOT DATE = 12/11/2008		DATE -	REVISED -

STATE OF ILLINOIS
 DEPARTMENT OF TRANSPORTATION

STREAMBED DETAIL

SCALE: SHEET NO. 1 OF 1 SHEETS STA. TO STA.

F.A.P. RTE.	SECTION	COUNTY	TOTAL SHEETS	SHEET NO.
325	3BR-2	JERSEY	90	35
CONTRACT NO. 76B01				
FED. ROAD DIST. NO. ILLINOIS FED. AID PROJECT				