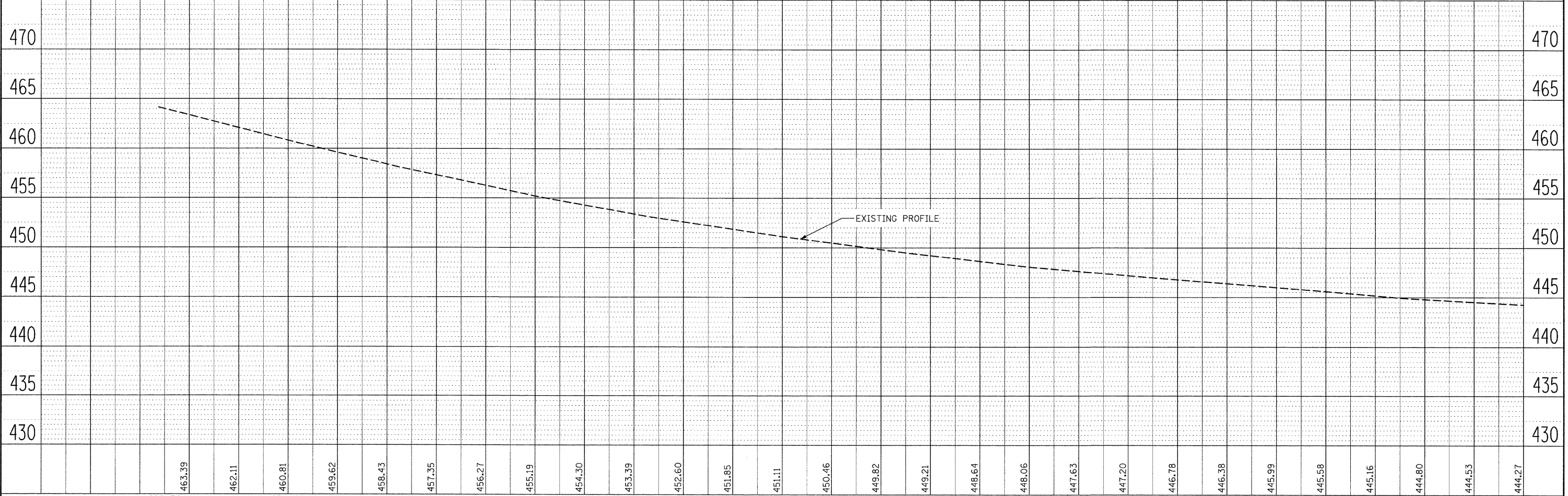
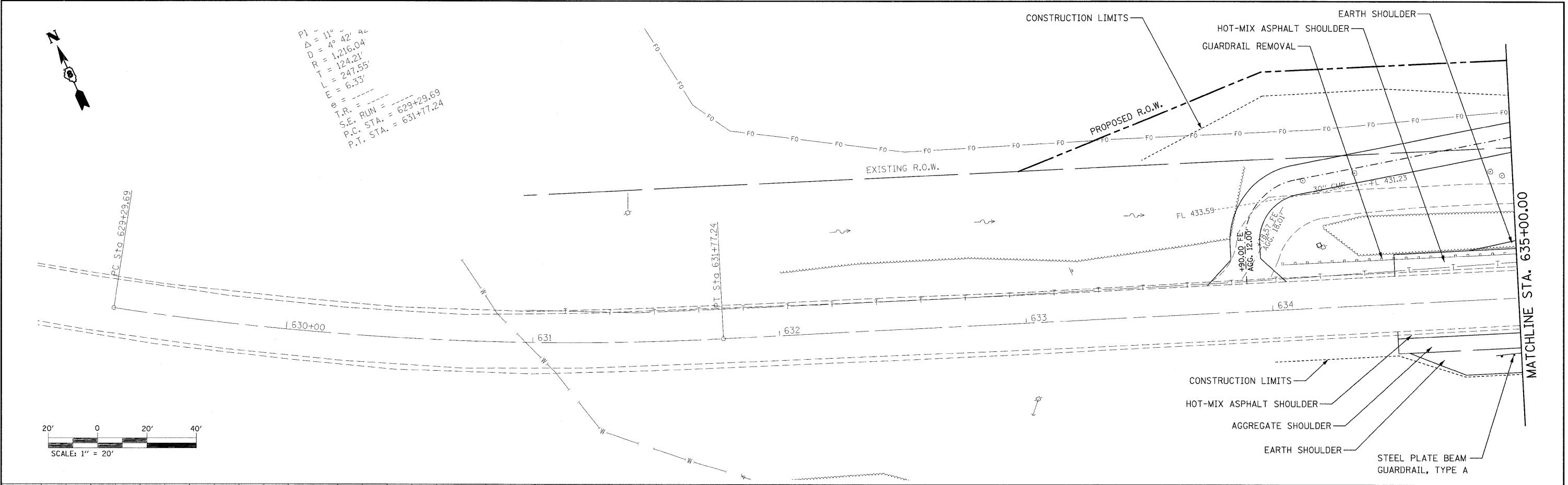
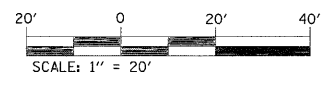


PLAN	SURVEYED	BY	DATE
	ALIGNED		
	CHECKED		
	NO.		
	FILE NAME		

PROFILE	SURVEYED	BY	DATE
	GRADES CHECKED		
	STRUCTURE		
	NOTATIONS CHECKED		
	NO.		

$P1 = 11^\circ$
 $\Delta = 4^\circ 42' 42''$
 $D = 1,216.04'$
 $R = 124.21'$
 $T = 247.55'$
 $L = 6.33'$
 $e =$
 $T.R. =$
 $S.E. STA. = 629+29.69$
 $P.C. STA. = 631+77.24$
 $P.T. STA. = 631+77.24$



FILE NAME =	USER NAME = harbaughrd	DESIGNED -	REVISED -	STATE OF ILLINOIS DEPARTMENT OF TRANSPORTATION	PIASA CREEK PLAN AND PROFILE	SCALE: 20 SHEET NO. 1 OF 4 SHEETS STA. 629+29.69 TO STA. 635+00	CONTRACT NO. 76B18
DESIGNED BY	DRAWN -	REVISED -	SECTION 59BR-1 COUNTY MADISON TOTAL SHEETS 75 SHEET NO. 9				
CHECKED BY	CHECKED -	REVISED -					
DATE	DATE -	REVISED -					