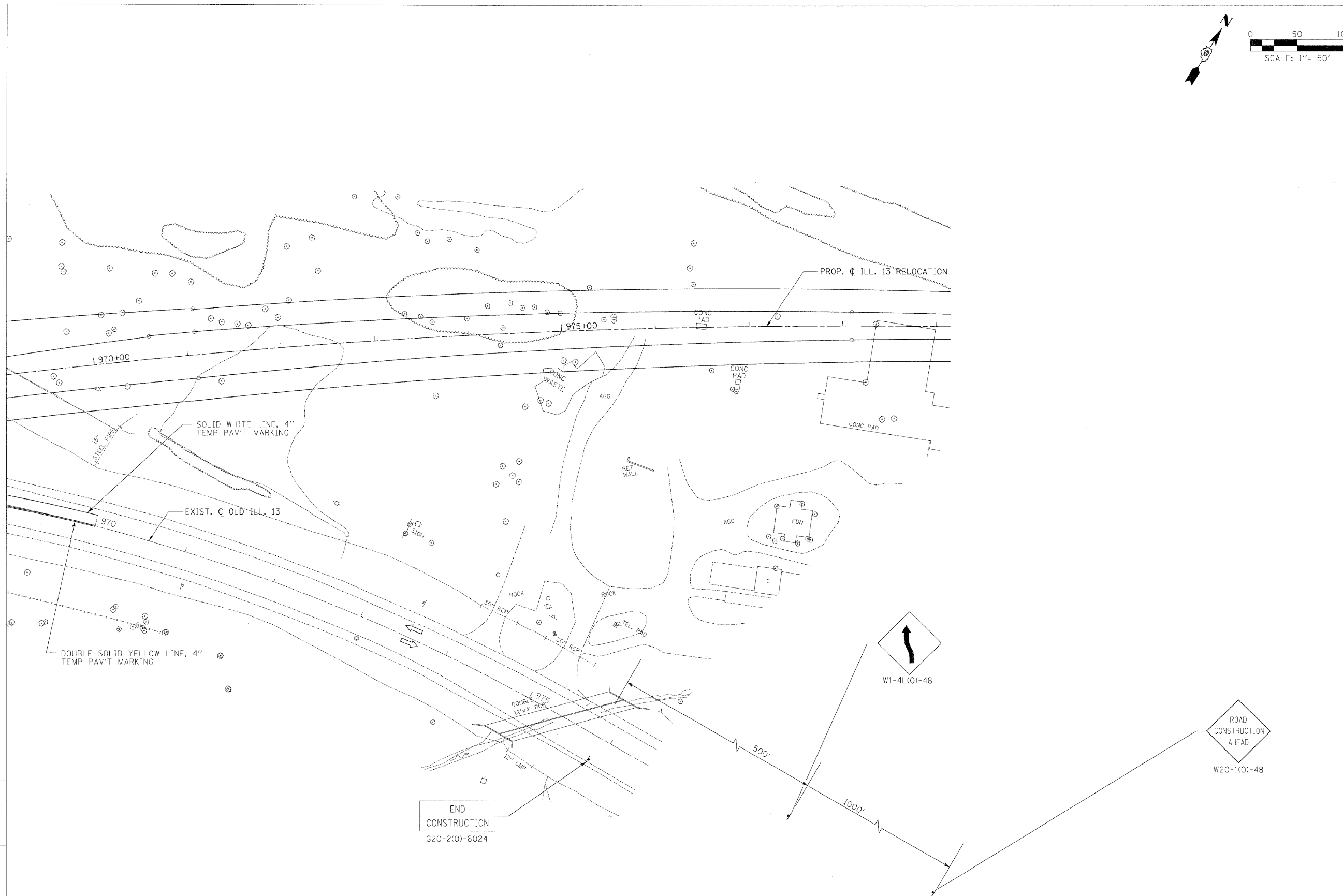
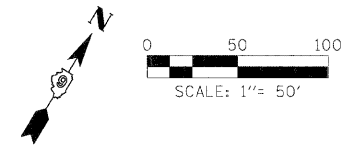


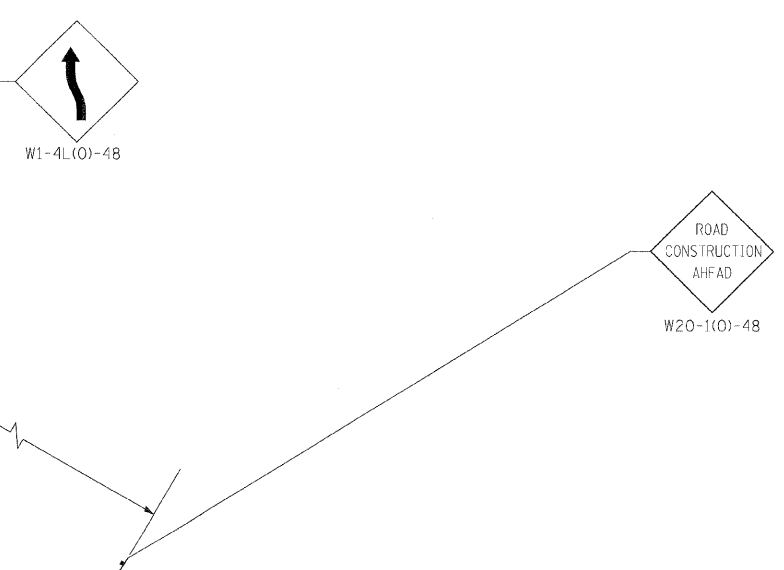
FAP RTE.	SECTION	COUNTY	TOTAL SHEETS	SHEET NO.
331	3-2, 8X-1, 4-2	SALINE	220	34
STA.		TO STA.		
FED. ROAD DIST. NO.		ILLINOIS	FED. AID PROJECT	



CHECKED BY: BJW
 DRAWN BY: DMS
 PLOT DATE: 2/2/2009
 PLOT SCALE: 1/4"=50'

M:\PROJECTS\PROJ355\ROADWAY\COMMON\
 Active File: Reference Files
 Proj: 0105-01113.5gn

NOTE:
 ALL EXISTING PAVEMENT MARKINGS
 THAT CONFLICT WITH NEW TRAFFIC
 PATTERN SHALL BE REMOVED.



LEGEND:

	WORK ZONE
	TEMPORARY PAVEMENT
	BARRICADE, TYPE III
	BARRICADE, TYPE II OR DRUMS