
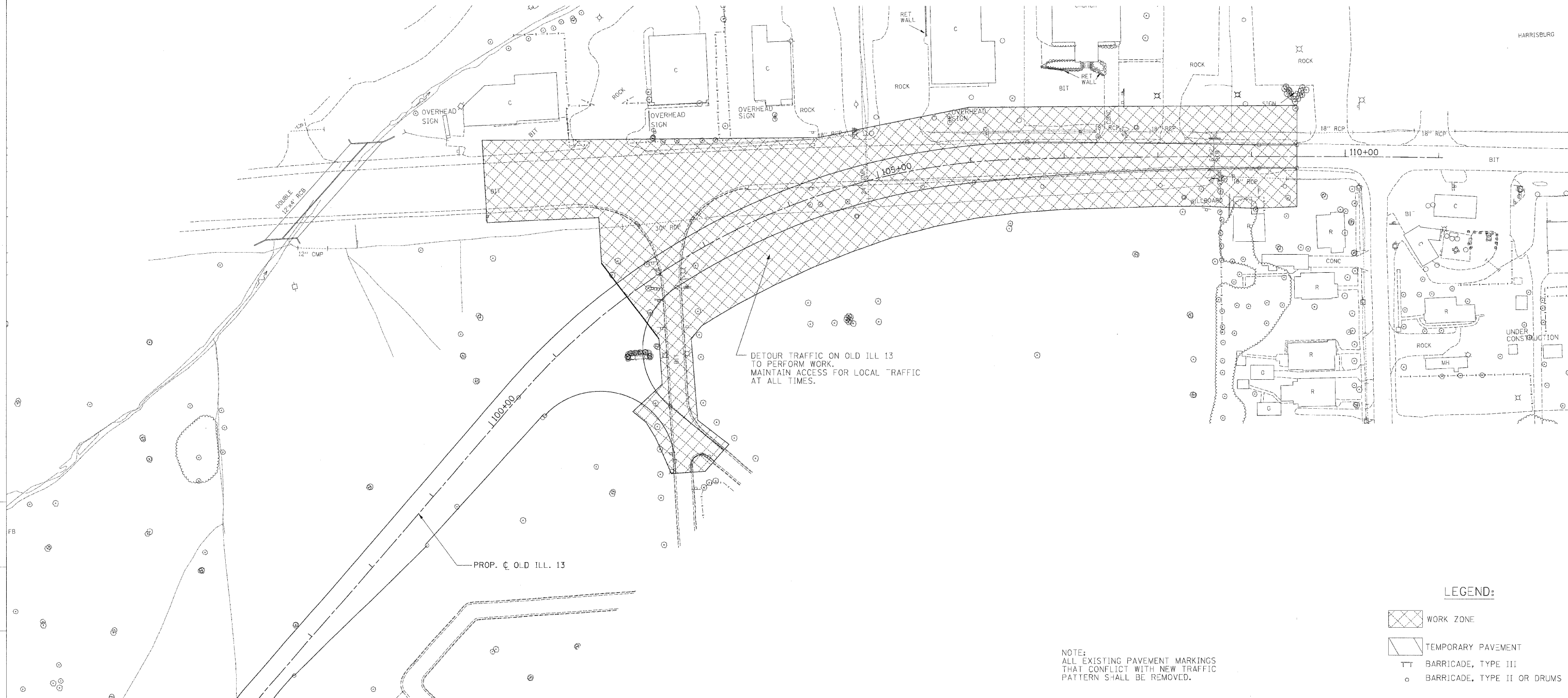


FAP RTE.	SECTION	COUNTY	TOTAL SHEETS	SHEET NO.
331	3-2, BX-1, 4-2	SALINE	220	42
STA.		TO STA.		
FED. ROAD DIST. NO.	ILLINOIS	FED. AID PROJECT		







CHECKED BY: RJW PLOT DATE: 2/2/2009
 DRAWN BY: DMS PLOT SCALE: 1/8"= 39.375'

M:\PROJECTS\PROJECTS\ROADWAY\COMMON\ACTIVE FILE: 071113.DWG
 Reference Files: 071113.DWG



LEGEND:

-  WORK ZONE
-  TEMPORARY PAVEMENT
-  BARRICADE, TYPE III
-  BARRICADE, TYPE II OR DRUMS

NOTE:
 ALL EXISTING PAVEMENT MARKINGS THAT CONFLICT WITH NEW TRAFFIC PATTERN SHALL BE REMOVED.