






F.A.P. RTE.	SECTION	COUNTY	TOTAL SHEETS	SHEET NO.
331	3-2, BX-1, 4-2	SALINE	220	54
STA.		TO STA.		
FED. ROAD DIST. NO.	ILLINOIS	FED. AID PROJECT		

- LEGEND:
-  HMA SURFACE REMOVAL 1 1/2"
 -  PAVEMENT REMOVAL
 -  AGGREGATE REMOVAL
 -  PAVED SHOULDER REMOVAL
 -  CURB & GUTTER REMOVAL

CHECKED BY BJW PLOT DATE 2/2/2009
 DRAWN BY DMS PLOT SCALE 1/50

M:\PROJECTS\PROJ3536\ROADWAY\COMMON\	Reference Files:
Active File:	stbpcrc-3526c6
Rem5065-0003.dgn	nc-3526c6
	1201-3526c6



REMOVAL PLAN - OLD ILL.13 - STA. 100+00.00 TO STA. 109+48.50