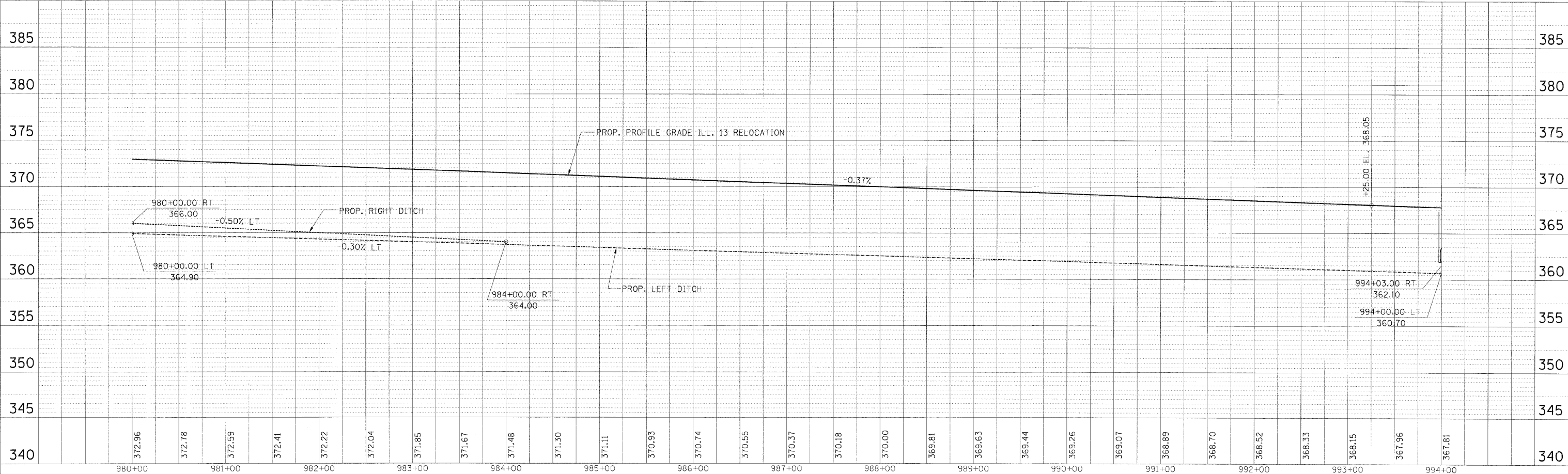
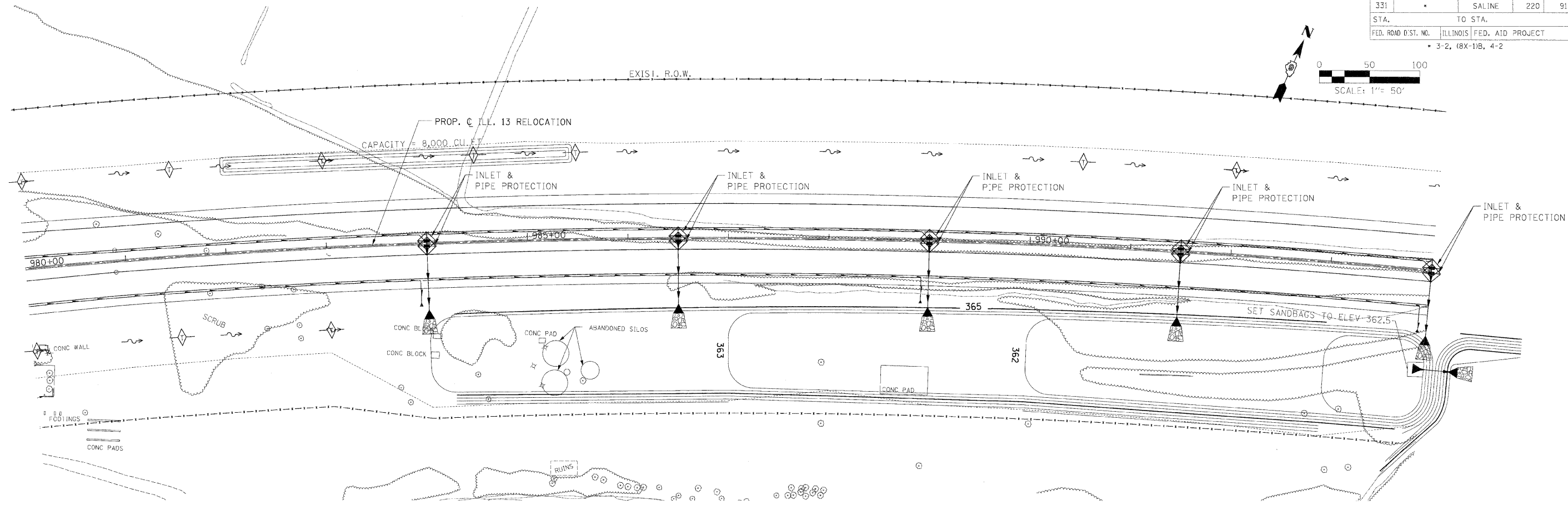
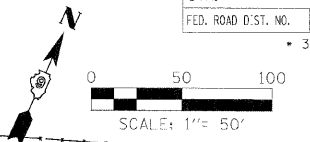


| F.A. RTE.           | SECTION | COUNTY                    | TOTAL SHEETS | SHEET NO. |
|---------------------|---------|---------------------------|--------------|-----------|
| 331                 | *       | SALINE                    | 220          | 91        |
| STA. 980+00.00      |         | TO STA. 994+00.00         |              |           |
| FED. ROAD DIST. NO. |         | ILLINOIS FED. AID PROJECT |              |           |
| * 3-2, (8X-1)B, 4-2 |         |                           |              |           |



CHECKED BY: B.W. PLOT DATE: 2/27/2009  
 DRAWN BY: D.M.S. PLOT SCALE: 1/8" = 1'-0"

M:\PROJECTS\PROJ\352\ROADWAY\COMMON\Reference Files\ec35206.dwg  
 Active File: ec35206.dwg

**TEMPORARY EROSION CONTROL PLAN - STA. 980+00.00 TO STA. 994+00.00**