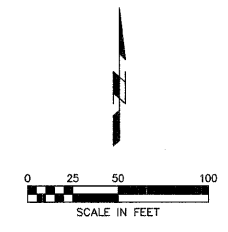


LOCAL RTE.	SECTION	COUNTY	TOTAL SHEETS	SHEET NO.
M.S. 1040	05-00010-00-PV	HENRY	136	48
STA. 52+00		TO STA. 65+00		
FED. ROAD DIST. NO. 2		ILLINOIS	FED. AID PROJECT	

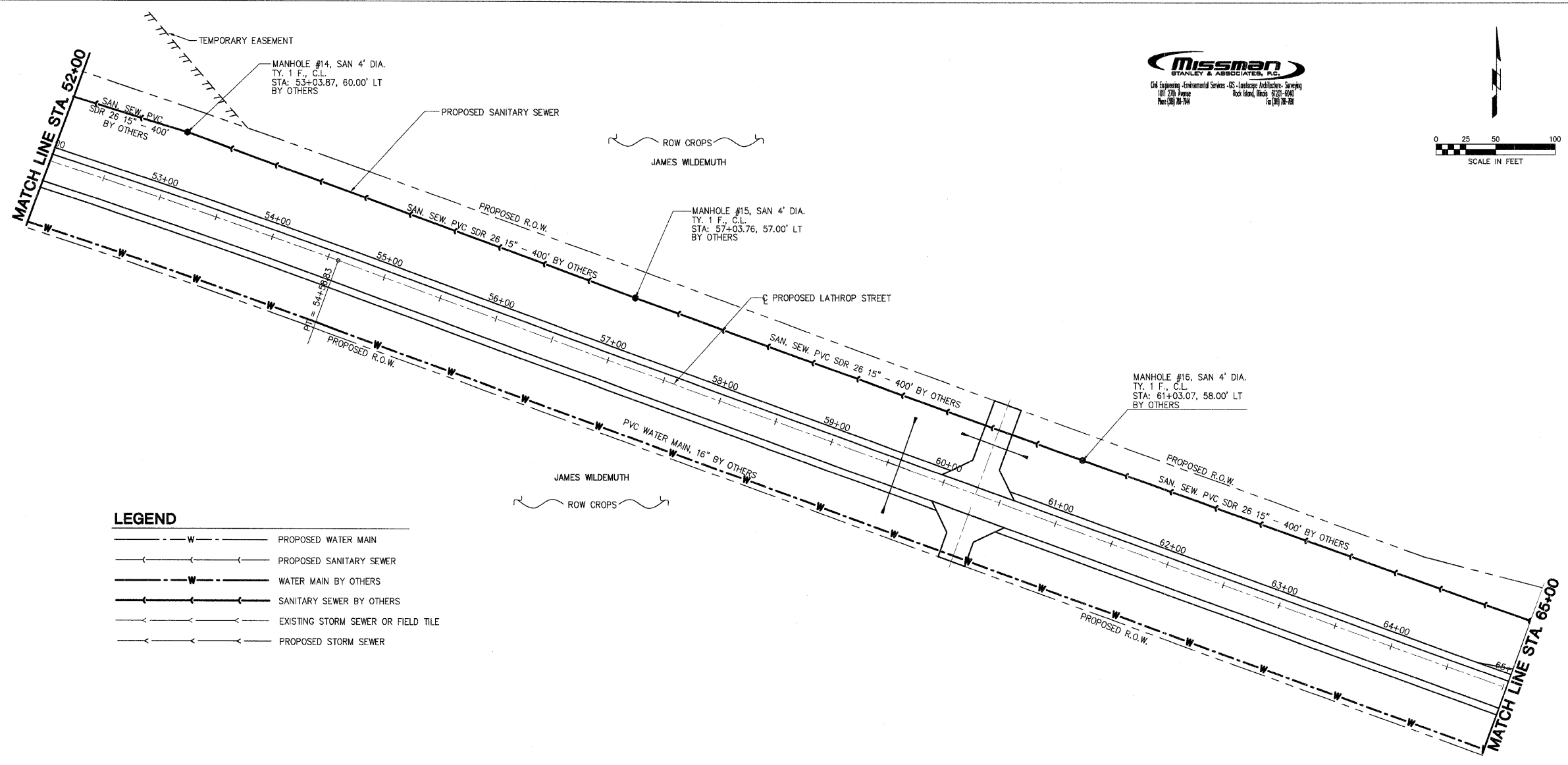


DATE	BY

PLAN	NO.

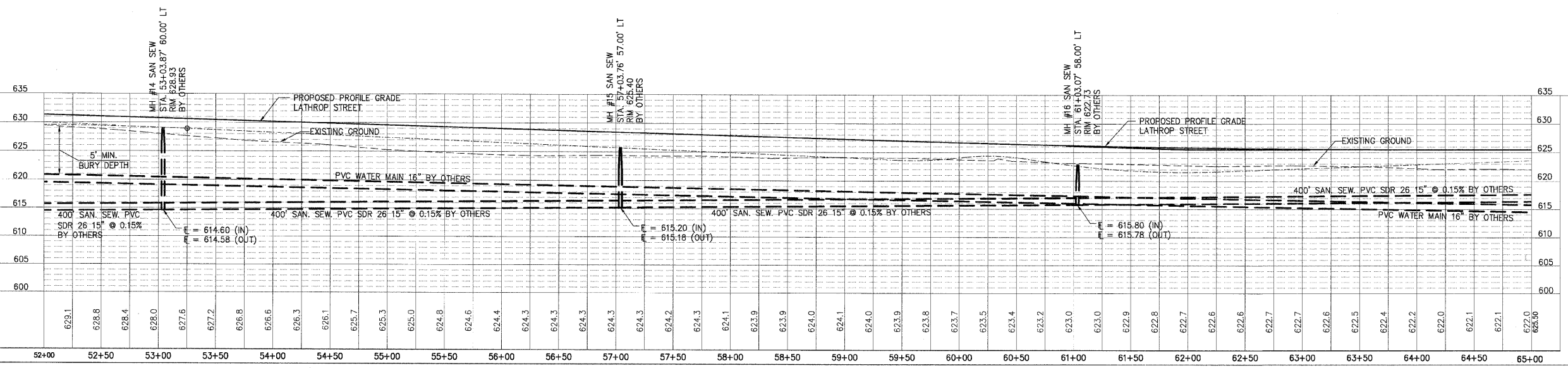
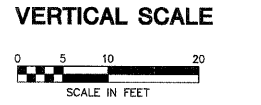
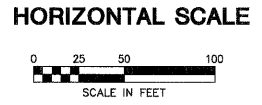
DATE	BY

PROFILE	NO.



LEGEND

- PROPOSED WATER MAIN
- PROPOSED SANITARY SEWER
- WATER MAIN BY OTHERS
- SANITARY SEWER BY OTHERS
- EXISTING STORM SEWER OR FIELD TILE
- PROPOSED STORM SEWER



PLOT DATE = #DATE*
FILE NAME = #FILE*
PLOT SCALE = #SCALE*
USER NAME = #USER*