





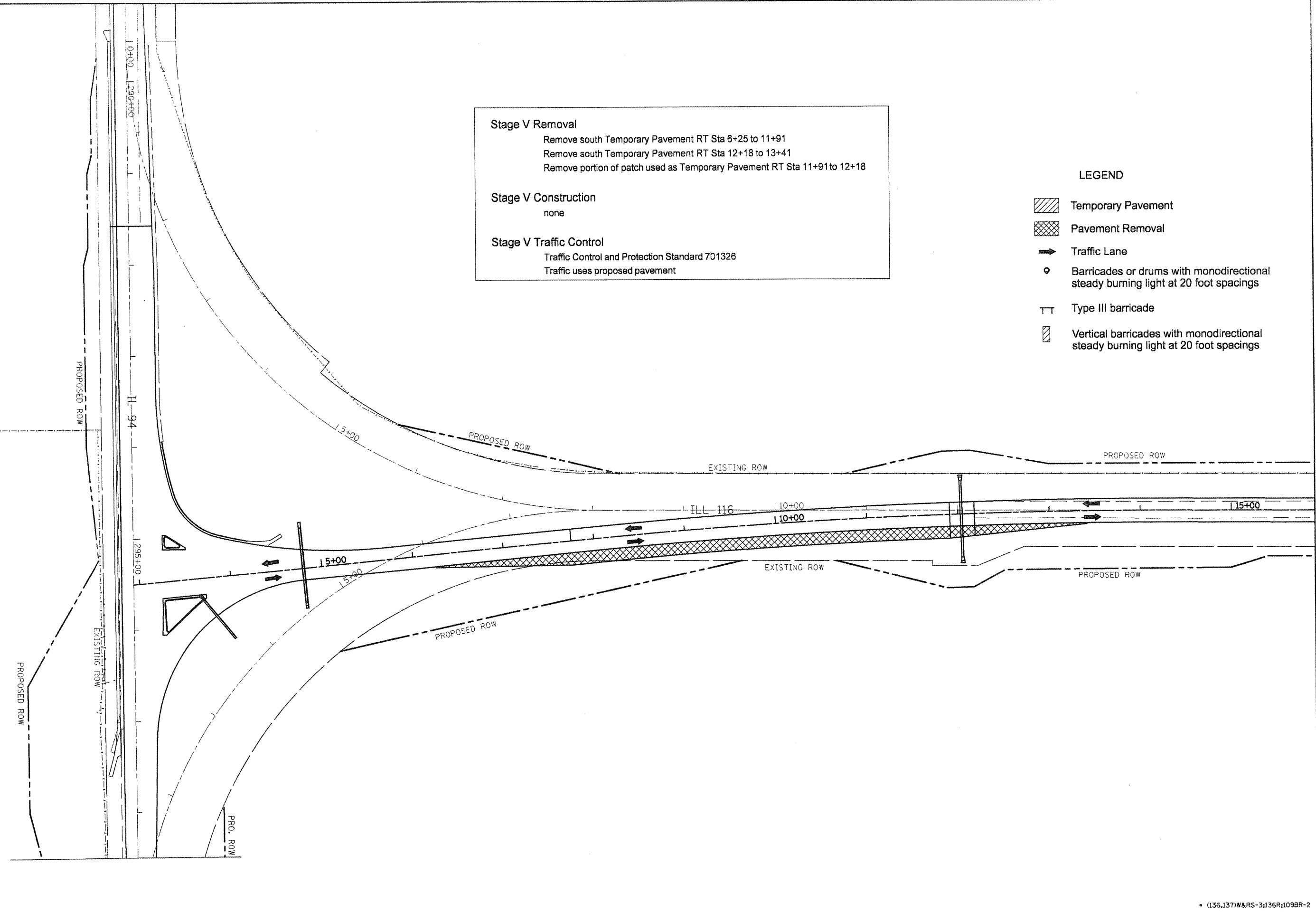


**Stage V Removal**  
 Remove south Temporary Pavement RT Sta 6+25 to 11+91  
 Remove south Temporary Pavement RT Sta 12+18 to 13+41  
 Remove portion of patch used as Temporary Pavement RT Sta 11+91 to 12+18

**Stage V Construction**  
 none

**Stage V Traffic Control**  
 Traffic Control and Protection Standard 701326  
 Traffic uses proposed pavement

- LEGEND**
-  Temporary Pavement
  -  Pavement Removal
  -  Traffic Lane
  -  Barricades or drums with monodirectional steady burning light at 20 foot spacings
  -  Type III barricade
  -  Vertical barricades with monodirectional steady burning light at 20 foot spacings



• (136,137)W&RS-3;136R;109BR-2

FILE NAME = staging.dgn	USER NAME = hudelsonne	DESIGNED -	REVISED -
		DRAWN -	REVISED -
	PLOT SCALE = 100.0000' / IN.	CHECKED -	REVISED -
	PLOT DATE = 1/29/2009	DATE -	REVISED -

**STATE OF ILLINOIS  
 DEPARTMENT OF TRANSPORTATION**

**SUGGESTED STAGES OF  
 CONSTRUCTION - STAGE V**

SCALE: SHEET NO. OF SHEETS STA. TO STA.

F.A.P. RTE. 665	SECTION	COUNTY HENDERSON	TOTAL SHEETS 84	SHEET NO. 84
CONTRACT NO. 88773			ILLINOIS FED. AID PROJECT	