

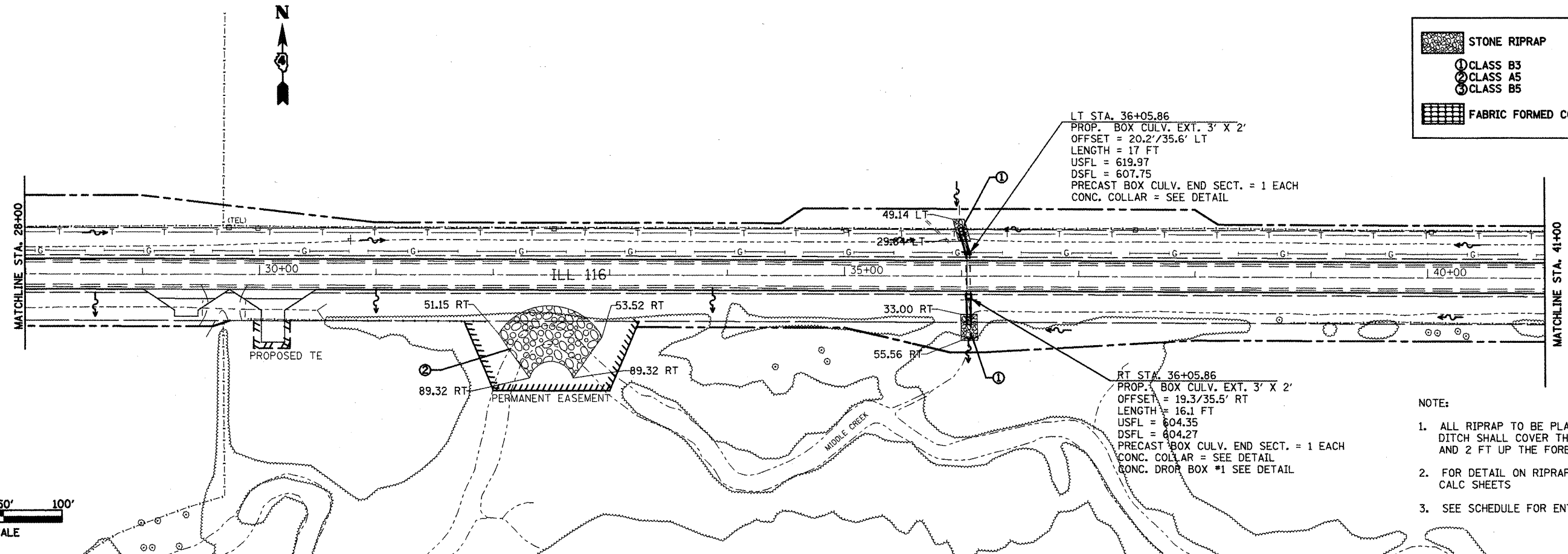
DATE: _____ BY: _____
 SURVEYED: _____
 ALIGNED: _____
 CHECKED: _____
 PLOT: _____
 NO. _____

DATE: _____ BY: _____
 SURVEYED: _____
 PLOTTED: _____
 CHECKED: _____
 NO. _____

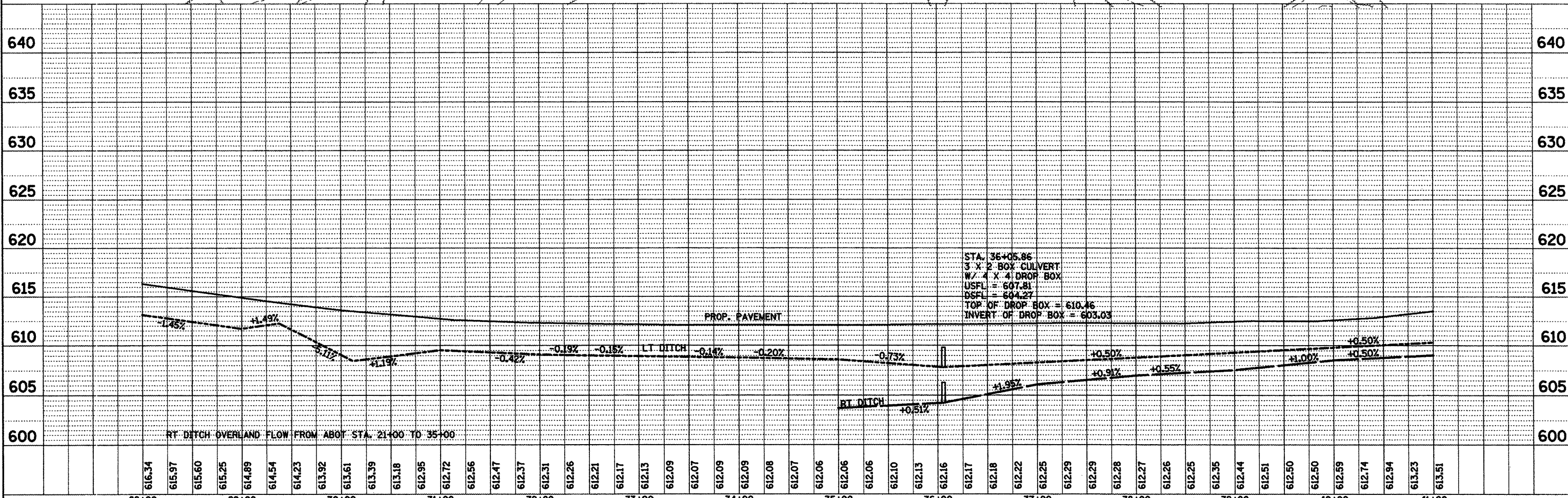
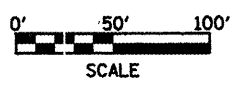
STONE RIPRAP

- ① CLASS B3
- ② CLASS A5
- ③ CLASS B5

FABRIC FORMED CONC. REV. MAT



- NOTE:
- ALL RIPRAP TO BE PLACED WITHIN THE DITCH SHALL COVER THE 2 FT DITCH BOTTOM AND 2 FT UP THE FORESLOPE AND BACKSLOPE
 - FOR DETAIL ON RIPRAP QUANTITIES SEE CALC SHEETS
 - SEE SCHEDULE FOR ENTRANCE CULVERT INFO



FILE NAME = draindetail.dgn	USER NAME = ghudneam	DESIGNED -	REVISED -	STATE OF ILLINOIS DEPARTMENT OF TRANSPORTATION	PROPOSED DRAINAGE IL 116 STA. 28+00 TO STA. 41+00		F.A.P. RTE. 665	SECTION (136.137)WARS-3136R109BR-1	COUNTY HENDERSON	TOTAL SHEETS 111	SHEET NO. 111	
PLOT SCALE = 1/8" = 100.0000' / IN.	CHECKED -	REVISED -	SCALE:				SHEET NO.	OF SHEETS	STA.	TO STA.	CONTRACT NO. 88773	
PLOT DATE = 2/27/2009	DATE -	REVISED -	FED. ROAD DIST. NO.		ILLINOIS FED. AID PROJECT							