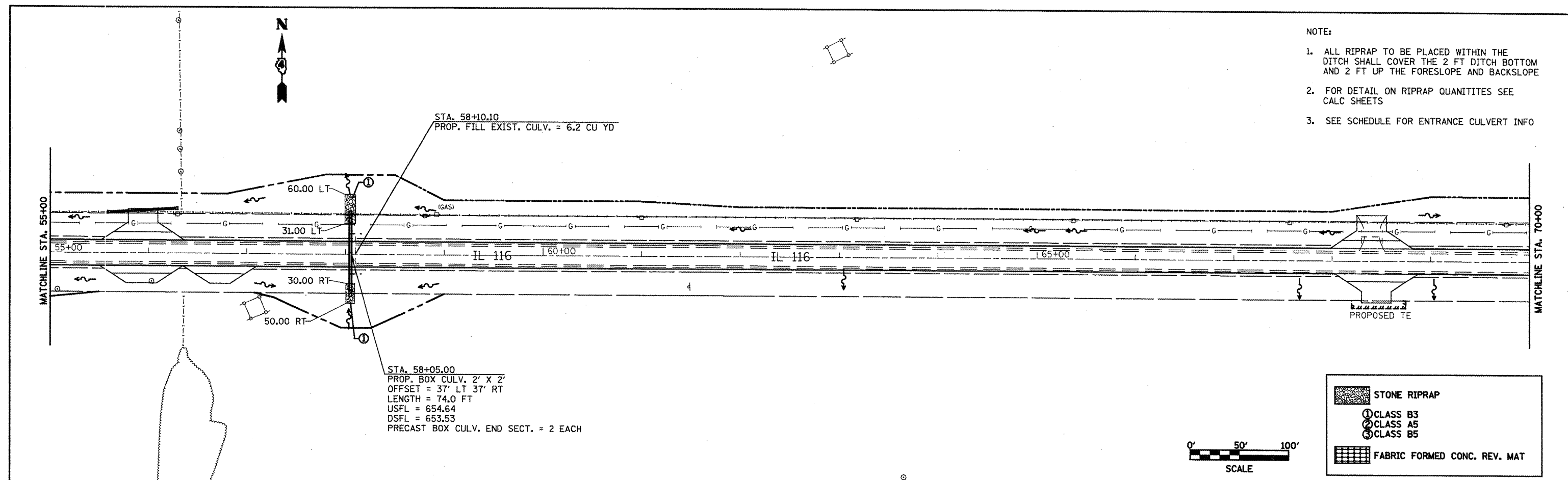


DATE	
BY	
PLANNED	
DESIGNED	
CHECKED	
REVISIONS	
NO. OF WAY CHECKED	
ADD FILE NAME	

DATE	
BY	
PROFILING	
GRADES CHECKED	
STRUCTURE NOTATING	
NO.	

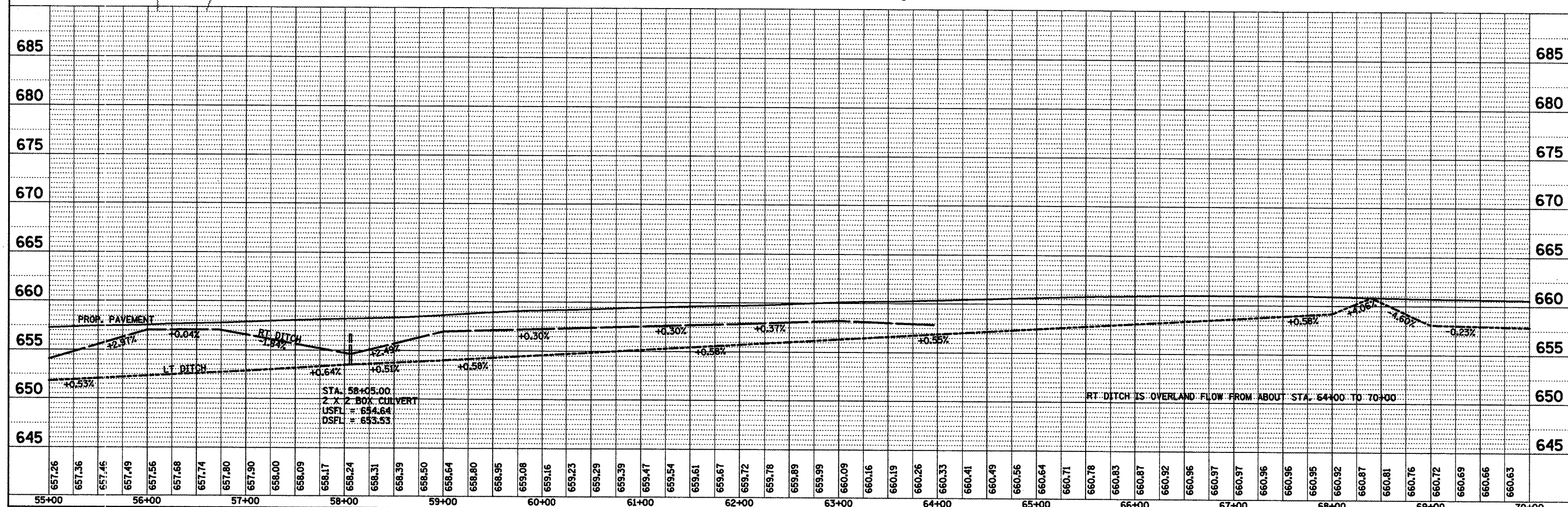
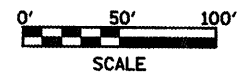
- NOTE:
1. ALL RIPRAP TO BE PLACED WITHIN THE DITCH SHALL COVER THE 2 FT DITCH BOTTOM AND 2 FT UP THE FORESLOPE AND BACKSLOPE
 2. FOR DETAIL ON RIPRAP QUANTITIES SEE CALC SHEETS
 3. SEE SCHEDULE FOR ENTRANCE CULVERT INFO



STONE RIPRAP

- ① CLASS B3
- ② CLASS A5
- ③ CLASS B5

FABRIC FORMED CONC. REV. MAT



FILE NAME = d:\sundetail.dgn	USER NAME = ghidnoam	DESIGNED -	REVISED -	STATE OF ILLINOIS DEPARTMENT OF TRANSPORTATION	PROPOSED DRAINAGE IL 116 STA. 55+00 TO STA. 70+00	F.A.P. RTE. = 665	SECTION = (136,137)W&RS-31136R109BR-1	COUNTY = HENDERSON	TOTAL SHEETS =	SHEET NO. = 113		
	PLOT SCALE = 100.0000' / IN.	DRAWN -	REVISED -			SCALE:	SHEET NO. OF SHEETS	STA. TO STA.	CONTRACT NO. 88773			
	PLOT DATE = 2/27/2009	CHECKED -	REVISED -									
		DATE -	REVISED -									