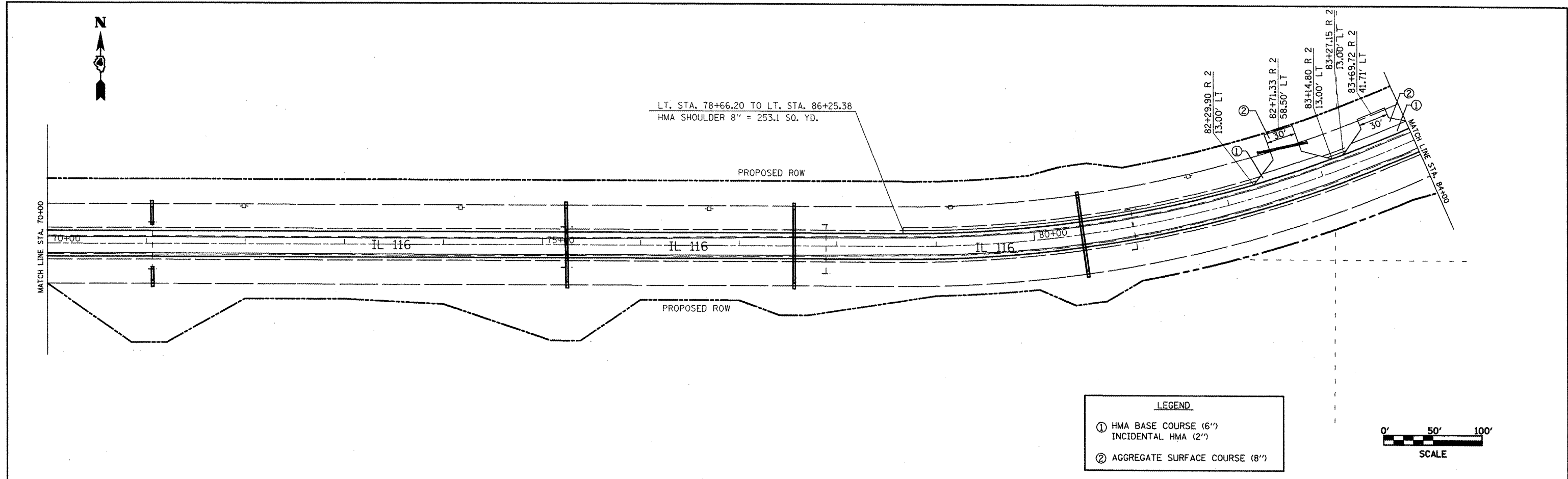


DATE	
BY	
REVIEWED	
PLANNED	
ALIGNED	
CHECKED	
NOTE BOOK	
NO.	

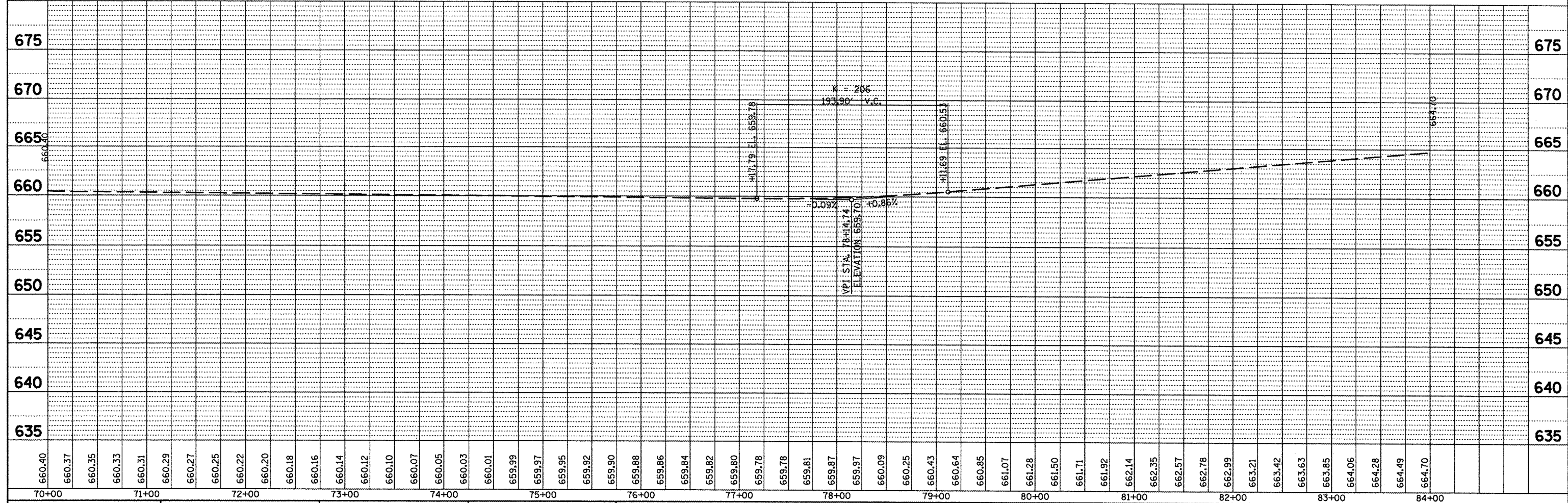
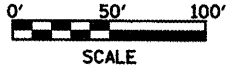
DATE	
BY	
REVIEWED	
PLANNED	
ALIGNED	
CHECKED	
NOTE BOOK	
NO.	



LEGEND

① HMA BASE COURSE (6")
INCIDENTAL HMA (2")

② AGGREGATE SURFACE COURSE (8")



FILE NAME = miscsheets.dgn	USER NAME = ghudneem	DESIGNED -	REVISED -	STATE OF ILLINOIS DEPARTMENT OF TRANSPORTATION	PROPOSED PLAN/PROFILE - IL 116		F.A.P. RTE. 665	SECTION (136.137)W&RS-3d36R109BR-2	COUNTY HENDERSON	TOTAL SHEETS 170	SHEET NO. 170
PLT SCALE = 1/8" = 100' / IN.		DRAWN -	REVISED -		SCALE:	SHEET NO. OF SHEETS STA. TO STA.	CONTRACT NO. 88773		ILLINOIS FED. AID PROJECT		
PLT DATE = 2/27/2009		CHECKED -	REVISED -								
		DATE -	REVISED -								