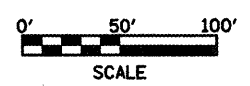
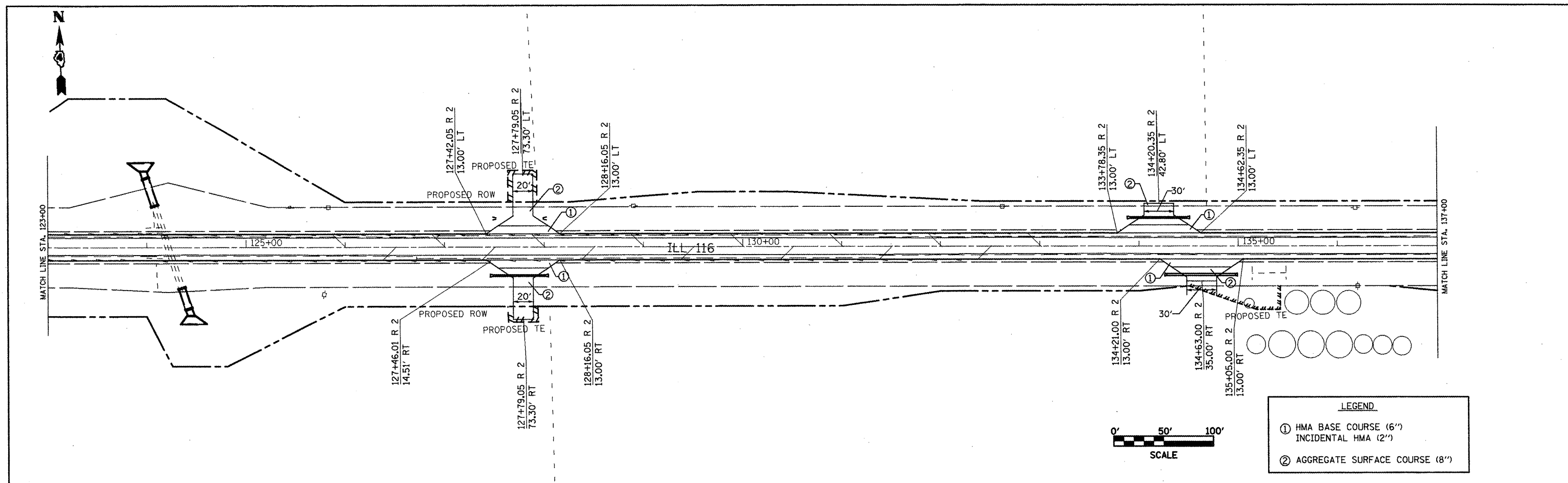


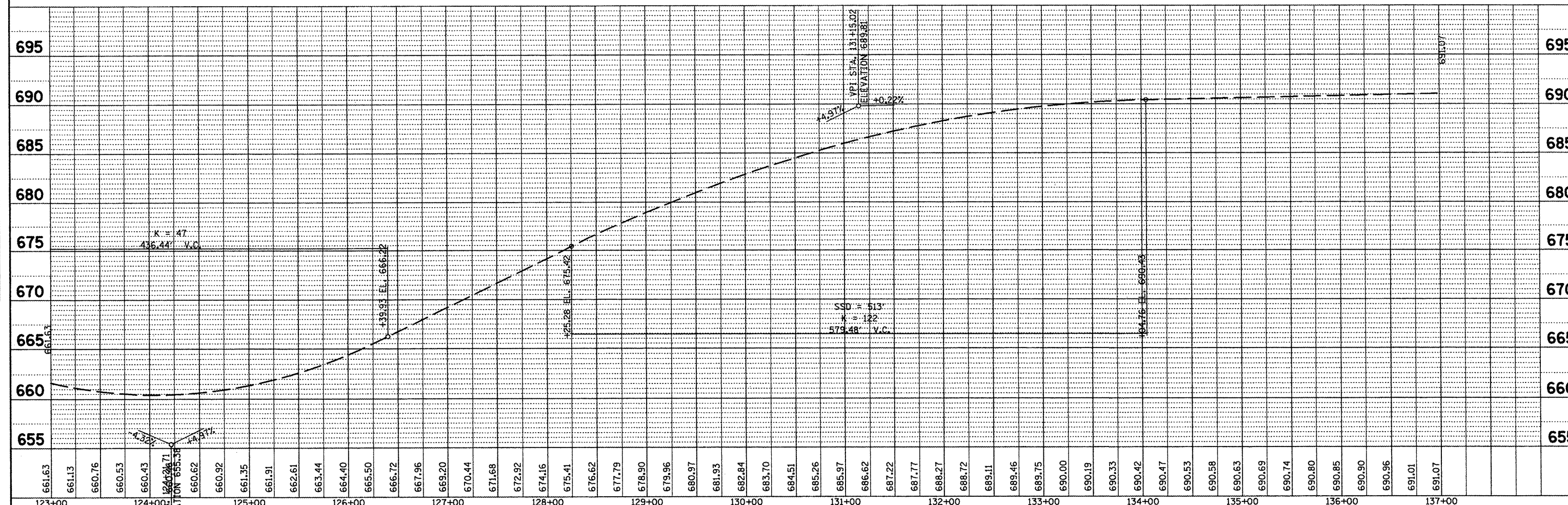
PLAN	SURVEYED	BY	DATE
	ALIGNED		
	NOTED		
	BY		
	NO.		

PROFILE	SURVEYED	BY	DATE
	PLOTTED		
	NOTED		
	BY		
	NO.		



LEGEND

- ① HMA BASE COURSE (6")
INCIDENTAL HMA (2")
- ② AGGREGATE SURFACE COURSE (8")



FILE NAME = miscsheets.dgn	DESIGNED -	REVISED -	STATE OF ILLINOIS DEPARTMENT OF TRANSPORTATION		PROPOSED PLAN/PROFILE - IL 116		F.A.P. RTE.	SECTION	COUNTY	TOTAL SHEETS	SHEET NO.		
DESIGNER NAME = ghidinson	DRAWN -	REVISED -											
PLOT SCALE = 100.0000' / IN.	CHECKED -	REVISED -											
PLOT DATE = 2/27/2009	DATE -	REVISED -											
			SCALE:	SHEET NO.	OF	SHEETS	STA.	TO STA.	CONTRACT NO. 88773				
							FED. ROAD DIST. NO. ILLINOIS FED. AID PROJECT						