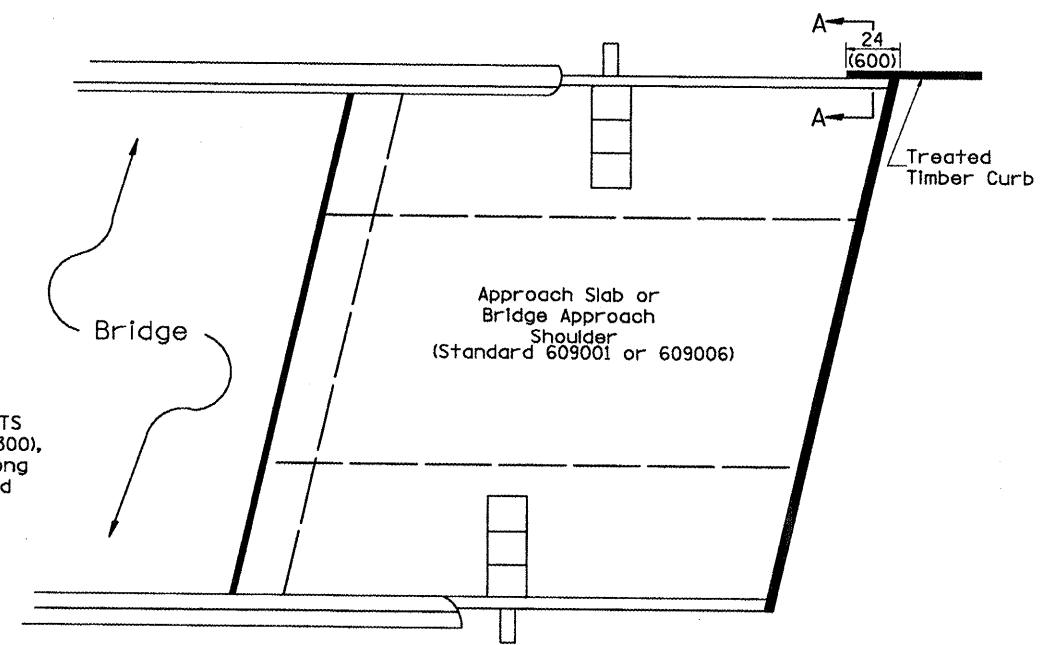
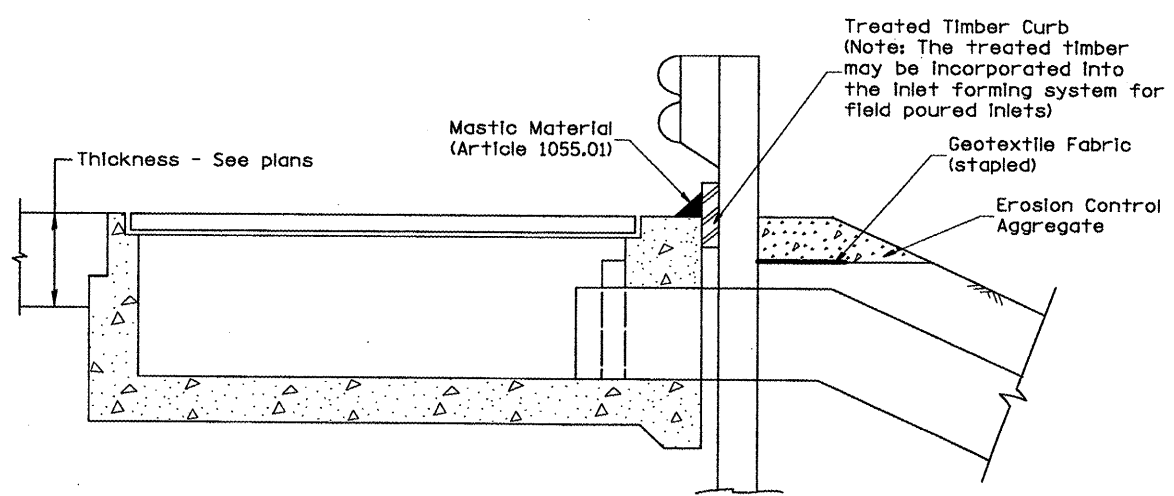


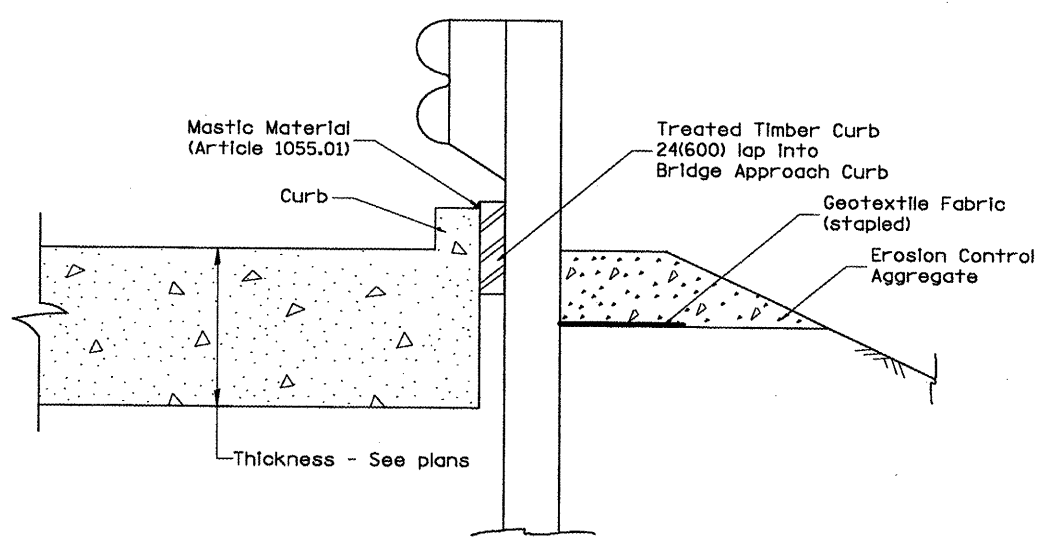
DETAIL A
(Typical Treated Timber Splices)



PLAN VIEW
APPROACH SLAB OR BRIDGE APPROACH SHOULDER
(STANDARD 609001 or 609006)



TYPICAL SECTION WITH EROSION CONTROL CURB
AT INLETS TYPE E & F (STANDARD 610001)
AND INLET TYPE B (STANDARD 609001)



SECTION A-A
TYPICAL SECTION WITH EROSION CONTROL CURB
AT BRIDGE APPROACH CURB
(STANDARD 609001 OR 609006)

All dimensions are in inches (millimeters) unless otherwise noted.

FILE NAME = ...D488773-sh1-630181.dgn	USER NAME = _USER_	DATA	REVISED	BY
PLOT SCALE = #SCALE#				
PLOT DATE = 2/19/2009 2:08:25 PM				

STATE OF ILLINOIS
DEPARTMENT OF TRANSPORTATION

GUARDRAIL EROSION CONTROL TREATMENTS
COUNTY ROAD 8 (1900 E) OVER BRANCH OF HONEY CREEK
SCALE: NTS SHEET NO. OF SHEETS STA. TO STA.

F.A.P. RTE.	SECTION	COUNTY	TOTAL SHEETS	SHEET NO.
665	136.137W&RS-3;136R;109BR-2	Henderson	490	485
CADD STD 630101		SHT 2 OF 2	CONTRACT NO. 88773	
FED. ROAD DIST. NO. 4 ILLINOIS FED. AID PROJECT				