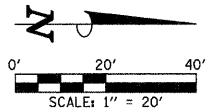


SEC. 18, T.19N., R.9E., 3rd P.M.
CHAMPAIGN COUNTY, ILLINOIS



FOR THE COMB CC&G TB6.12 SPL, A 1-FOOT STUB SHALL BE CONSTRUCTED PERPENDICULAR TO THE SAWED EDGE OF EXISTING PAVEMENT AT THE LOCATIONS SHOWN ON THE PLANS. SEE THE TYPICAL SECTIONS FOR ADDITIONAL INFORMATION.

THE LIMITS OF SIDEWALK INSTALLATION, BRICK PAVEMENT INSTALLATION, AND SEEDING ARE NOT SHOWN FOR THE REMOVAL AND/OR INSTALLATION OF LIGHT POLES, JUNCTION BOXES, OR PARKING METERS. QUANTITIES FOR THIS WORK ARE INCLUDED ON THE PLANS.

SEE THE INTERSECTION DETAILS FOR THE PROPOSED CURB HEIGHTS FOR THE COMB CC&G TB6.12 SPL AND THE TYPE B CURB.

SEE THE INTERSECTION DETAILS FOR THE LOCATIONS OF THE MONOLITHIC CURB ADJACENT TO THE PROPOSED CONCRETE SIDEWALK.

SEE THE INTERSECTION DETAILS FOR ADDITIONAL INFORMATION.

KEY NOTES

- ① 1' STUB
- ② THE CONTRACTOR SHALL PROVIDE THE TOPSOIL AT THIS LOCATION. THE CITY OF URBANA WILL PROVIDE THE LANDSCAPING.

SEE HORIZONTAL ALIGNMENT LAYOUT AND CONTROL SHEET FOR PROPOSED TEMPORARY CONSTRUCTION EASEMENT AND PROPOSED PERMANENT EASEMENT INFORMATION.

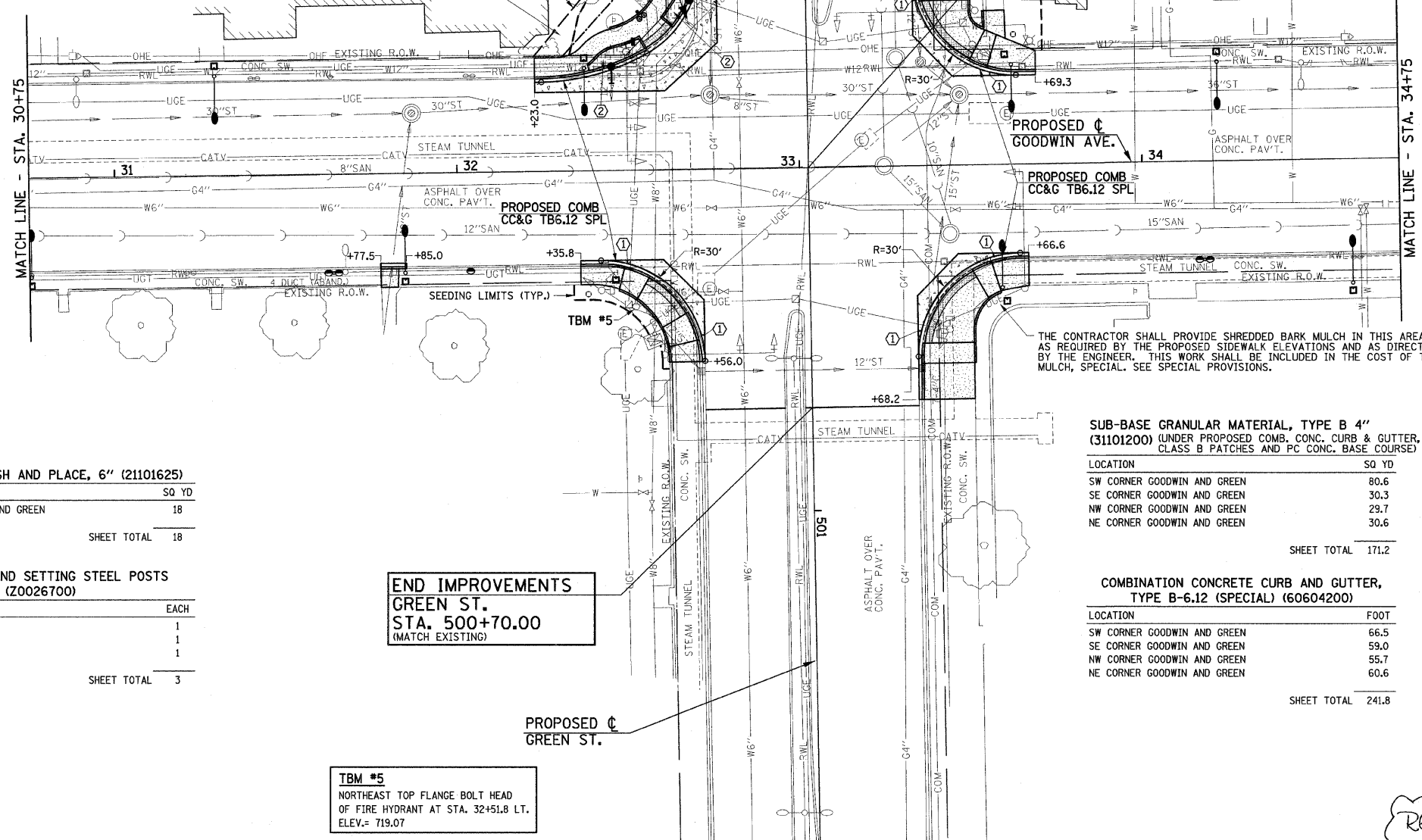
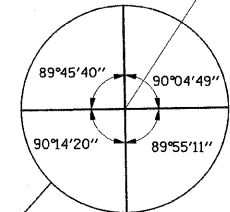
**BEGIN IMPROVEMENTS
GREEN ST.
STA. 499+30.00
(MATCH EXISTING)**

APPROXIMATE LOCATION OF RELOCATED MONUMENT STA. 32+50, 52' LT. SEE SPECIAL PROVISIONS.

2-CENTERED CURVE
R= 30' - 65'
4.25' OFFSET

THE CONTRACTOR SHALL PROVIDE SHREDDED BARK MULCH IN THIS AREA AS REQUIRED BY THE PROPOSED SIDEWALK ELEVATIONS AND AS DIRECTED BY THE ENGINEER. THIS WORK SHALL BE INCLUDED IN THE COST OF THE MULCH, SPECIAL. SEE SPECIAL PROVISIONS.

STA. 33+02.62 (C GOODWIN AVE.) =
STA. 500+00.00 (C GREEN ST.)



TOPSOIL FURNISH AND PLACE, 6" (21101625)	
LOCATION	SQ YD
SW CORNER GOODWIN AND GREEN	18
SHEET TOTAL 18	

FURNISHING AND SETTING STEEL POSTS (Z0026700)	
LOCATION	EACH
STA. 31+63.7 RT.	1
STA. 32+03.7 RT.	1
STA. 34+18 RT.	1
SHEET TOTAL 3	

**END IMPROVEMENTS
GREEN ST.
STA. 500+70.00
(MATCH EXISTING)**

TBM #5
NORTHEAST TOP FLANGE BOLT HEAD OF FIRE HYDRANT AT STA. 32+51.8 LT. ELEV.= 719.07

SEEDING PAY ITEMS - 30+75 TO 34+75			
CODE NO.	DESCRIPTION	UNIT	QUAN.
XX000880	SEEDING, CLASS 1, SPECIAL	SQ YD	77
X0321566	MULCH, SPECIAL	SQ YD	77

PORTLAND CEMENT CONCRETE BASE COURSE 8" (35300300)	
LOCATION	SQ YD
SW CORNER GOODWIN AND GREEN	61.7
SE CORNER GOODWIN AND GREEN	13.5
NW CORNER GOODWIN AND GREEN	13.9
NE CORNER GOODWIN AND GREEN	13.3
SHEET TOTAL 102.4	

SUB-BASE GRANULAR MATERIAL, TYPE B 4" (31101200) (UNDER PROPOSED COMB. CONC. CURB & GUTTER, CLASS B PATCHES AND PC CONC. BASE COURSE)	
LOCATION	SQ YD
SW CORNER GOODWIN AND GREEN	80.6
SE CORNER GOODWIN AND GREEN	30.3
NW CORNER GOODWIN AND GREEN	29.7
NE CORNER GOODWIN AND GREEN	30.6
SHEET TOTAL 171.2	

PORTLAND CEMENT CONCRETE SIDEWALK 6 INCH (42400300)	
LOCATION	SQ FT
SW CORNER GOODWIN AND GREEN	349.7
SE CORNER GOODWIN AND GREEN	359.0
NW CORNER GOODWIN AND GREEN	555.9
NE CORNER GOODWIN AND GREEN	614.5
ROADWAY LIGHTING	270.0
PARKING METER POSTS	30.0
SHEET TOTAL 2179.1	

COMBINATION CONCRETE CURB AND GUTTER, TYPE B-6.12 (SPECIAL) (60604200)	
LOCATION	FOOT
SW CORNER GOODWIN AND GREEN	66.5
SE CORNER GOODWIN AND GREEN	59.0
NW CORNER GOODWIN AND GREEN	55.7
NE CORNER GOODWIN AND GREEN	60.6
SHEET TOTAL 241.8	

DETECTABLE WARNINGS (42400800)	
LOCATION	SQ FT
SW CORNER GOODWIN AND GREEN	18.6
SE CORNER GOODWIN AND GREEN	29.3
NW CORNER GOODWIN AND GREEN	43.2
NE CORNER GOODWIN AND GREEN	50.4
SHEET TOTAL 141.5	

REVISED 4-6-09

FILE NAME = p:\u0070052\plans\sheets\19-SitePlan.dgn
PLOT DATE = 2/27/2009 3:21:50 PM

DESIGNED - JAJ	REVISED -
DRAWN - JRM	REVISED -
CHECKED - RLH	REVISED -
DATE - 01-2009	REVISED -

STATE OF ILLINOIS
DEPARTMENT OF TRANSPORTATION

SITE IMPROVEMENTS PLAN

SCALE: 1"=20' SHEET NO. 24 OF 75 SHEETS STA. 30+75 TO STA. 34+75

F.A.U. RTE.	SECTION	COUNTY	TOTAL SHEETS	SHEET NO.
7175	07-00456-00-RS	CHAMPAIGN	75	24

GOODWIN AVENUE CONTRACT NO. 91392
FED. ROAD DIST. NO. ILLINOIS FED. AID PROJECT