

LEGEND

- - SIGN PANEL ON LIGHT POLE
- * - RELOCATED SIGN PANELS ON PROPOSED WOOD POST

THERMOPLASTIC PAVEMENT MARKING LINE, 4" (78000200)

LOCATION	SKIP-DASH YELLOW (FOOT)	DOUBLE YELLOW (FOOT)	SOLID WHITE (FOOT)	TOTAL (FOOT)
STA. 10+00.00 TO 13+75.00	-	654	-	654
GREGORY DRIVE	-	147	-	147
SHEET TOTAL				801

THERMOPLASTIC PAVEMENT MARKING LINE, 12" (78000600)

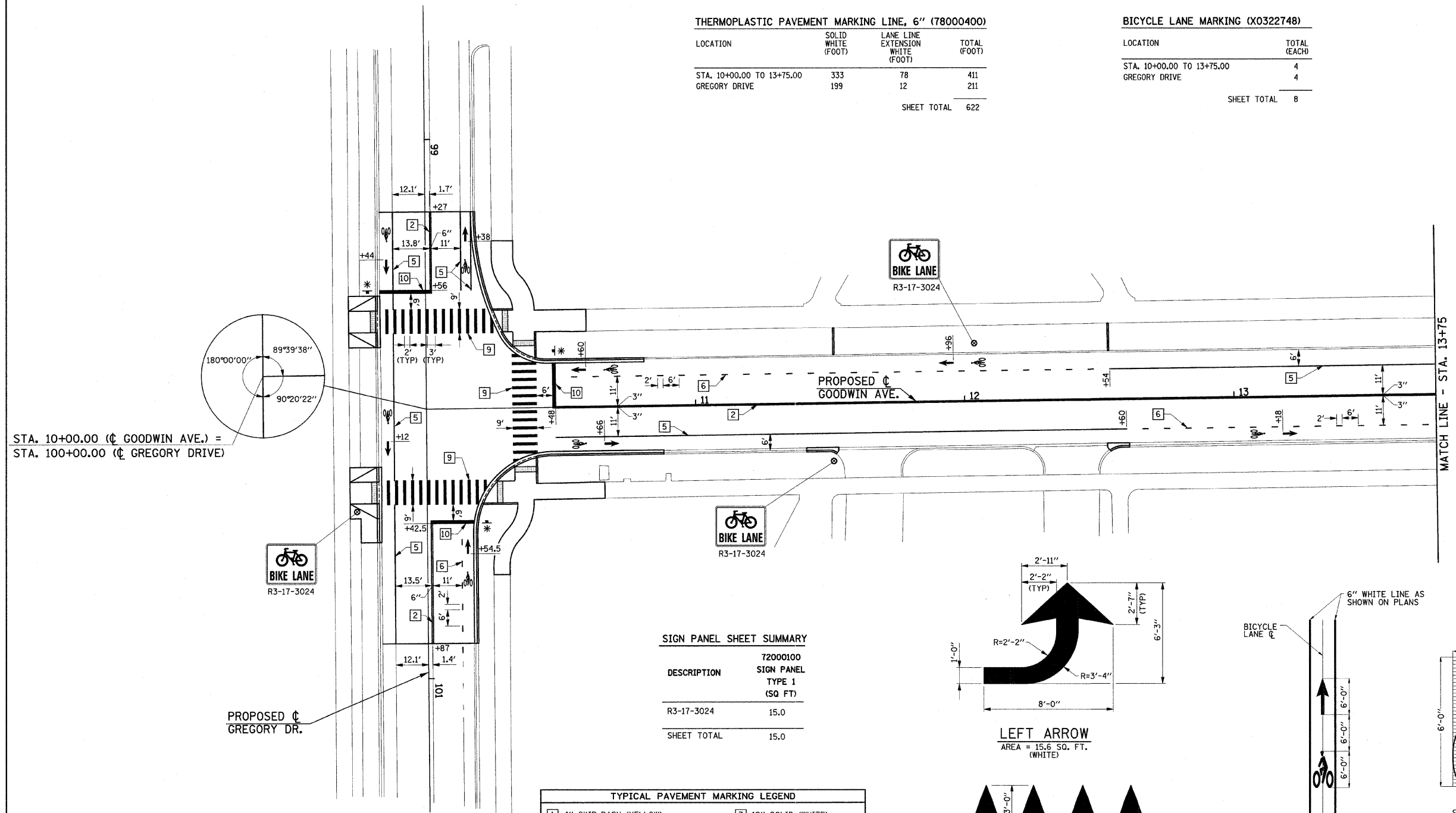
LOCATION	DIAGONAL YELLOW (FOOT)	SOLID WHITE (FOOT)	DIAGONAL WHITE (FOOT)	CROSSWALK WHITE (FOOT)	STOP BAR WHITE (FOOT)	TOTAL (FOOT)
STA. 10+00.00 TO 13+75.00	-	-	-	234.2	16.7	250.9
GREGORY DRIVE	-	-	-	112.2	35.3	147.5
SHEET TOTAL						398.4

THERMOPLASTIC PAVEMENT MARKING LINE, 6" (78000400)

LOCATION	SOLID WHITE (FOOT)	LANE LINE EXTENSION WHITE (FOOT)	TOTAL (FOOT)
STA. 10+00.00 TO 13+75.00	333	78	411
GREGORY DRIVE	199	12	211
SHEET TOTAL			622

BICYCLE LANE MARKING (X0322748)

LOCATION	TOTAL (EACH)	
STA. 10+00.00 TO 13+75.00	4	
GREGORY DRIVE	4	
SHEET TOTAL		8

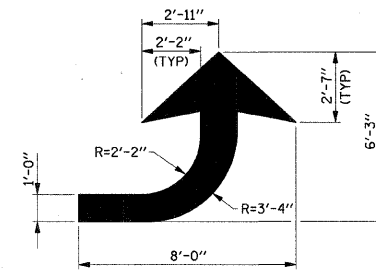


SIGN PANEL SHEET SUMMARY

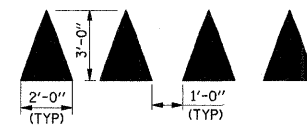
DESCRIPTION	72000100 SIGN PANEL TYPE 1 (SQ FT)	
R3-17-3024	15.0	
SHEET TOTAL		15.0

TYPICAL PAVEMENT MARKING LEGEND

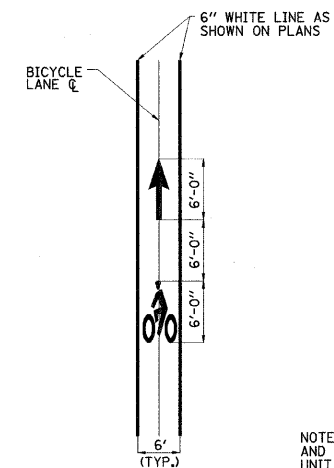
1 4" SKIP-DASH (YELLOW)	7 12" SOLID (WHITE)
2 4" DOUBLE YELLOW	8 12" DIAGONAL (WHITE)
3 12" DIAGONAL (YELLOW)	9 12" CROSSWALK (WHITE)
4 4" SOLID WHITE	10 12" STOP BAR (WHITE)
5 6" SOLID WHITE	11 24" STOP BAR (WHITE)
6 6" LANE LINE EXTENSIONS (WHITE)	



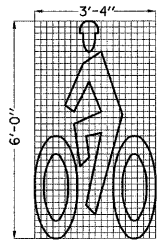
LEFT ARROW
AREA = 15.6 SQ. FT. (WHITE)



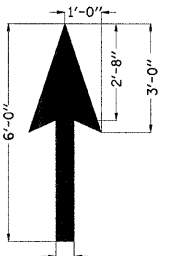
TRIANGLE YIELD BAR LAYOUT
AREA = 3 SQ. FT. PER TRIANGLE (WHITE)



BICYCLE LANE SYMBOL LAYOUT



BICYCLE RIDER SYMBOL DETAIL



BICYCLE LANE ARROW DETAIL

NOTE: BICYCLE LANE SYMBOL SHALL CONSIST OF BICYCLE RIDER SYMBOL AND BICYCLE LANE ARROW AND SHALL BE PAID FOR AT THE CONTRACT UNIT PRICE EACH FOR BICYCLE LANE MARKING.

BICYCLE LANE SYMBOLS
(POLYUREA, WHITE)

FILE NAME = p:\u0070052\plans\sheets\45-PavtMarking.dgn
PLOT DATE = 1/12/2009 7:48:56 PM

DESIGNED - JAJ	REVISED -
DRAWN - DLM	REVISED -
CHECKED - JRM	REVISED -
DATE - 01-2009	REVISED -

STATE OF ILLINOIS
DEPARTMENT OF TRANSPORTATION

PAVEMENT MARKING AND SIGNING PLAN

SCALE: 1"=20' SHEET NO. 45 OF 75 SHEETS STA. 10+00 TO STA. 13+75

F.A.U. RTE.	SECTION	COUNTY	TOTAL SHEETS	SHEET NO.
7175	07-00456-00-RS	CHAMPAIGN	75	45
GOODWIN AVENUE		CONTRACT NO. 91392		
FED. ROAD DIST. NO.		ILLINOIS FED. AID PROJECT		