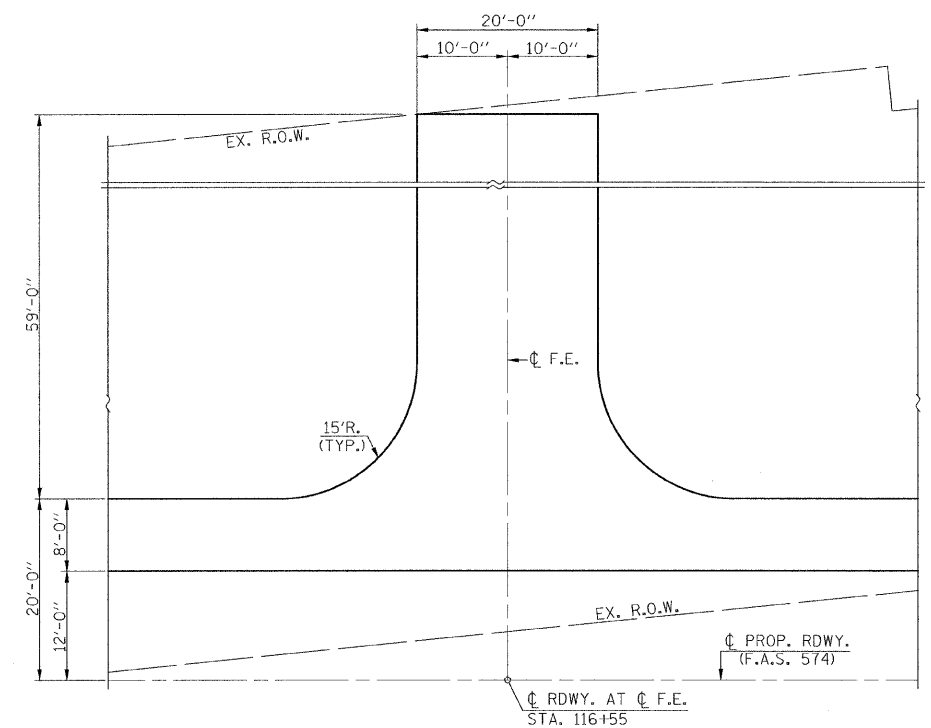


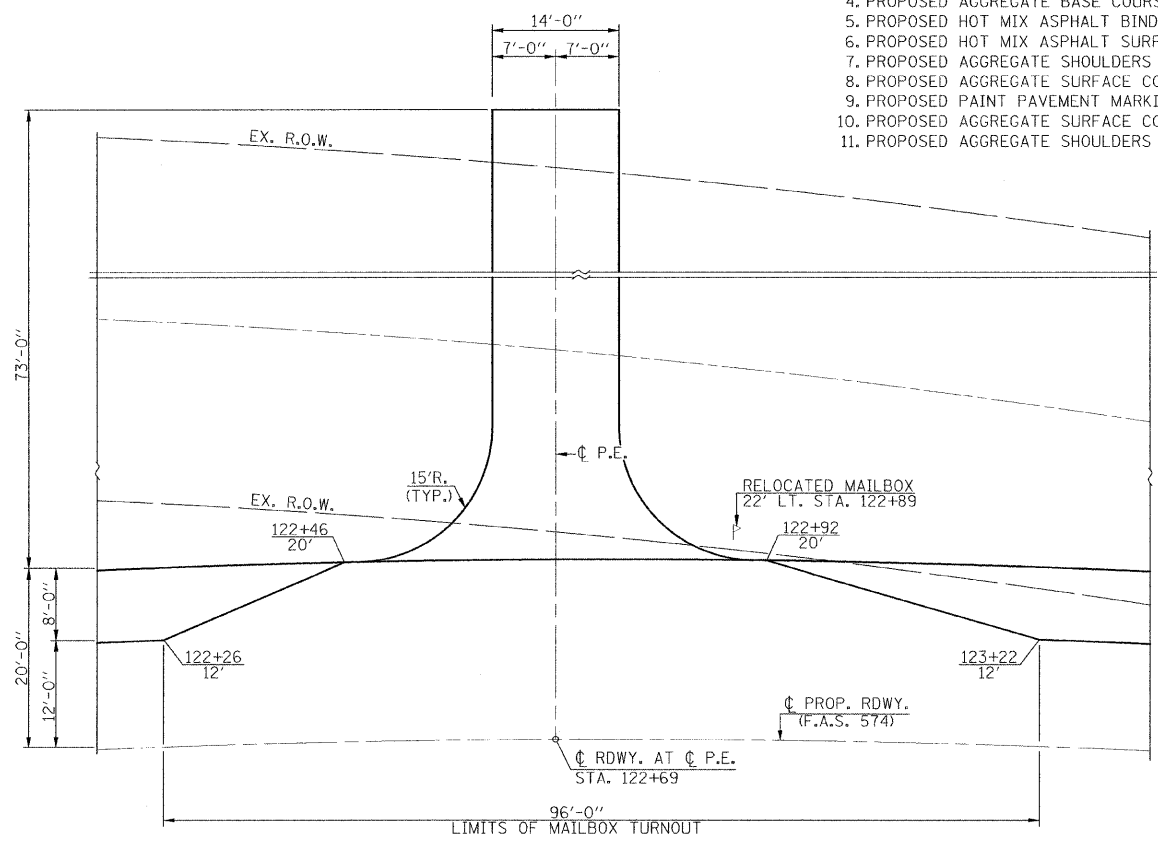
F.A.S. RTE.	SECTION	COUNTY	TOTAL SHEETS	SHEET NO.
574	07-00056-00-PV	MENARD	34	5
CONTRACT NO. 93477				
FED. ROAD DIST. NO. ILLINOIS FED. AID PROJECT				



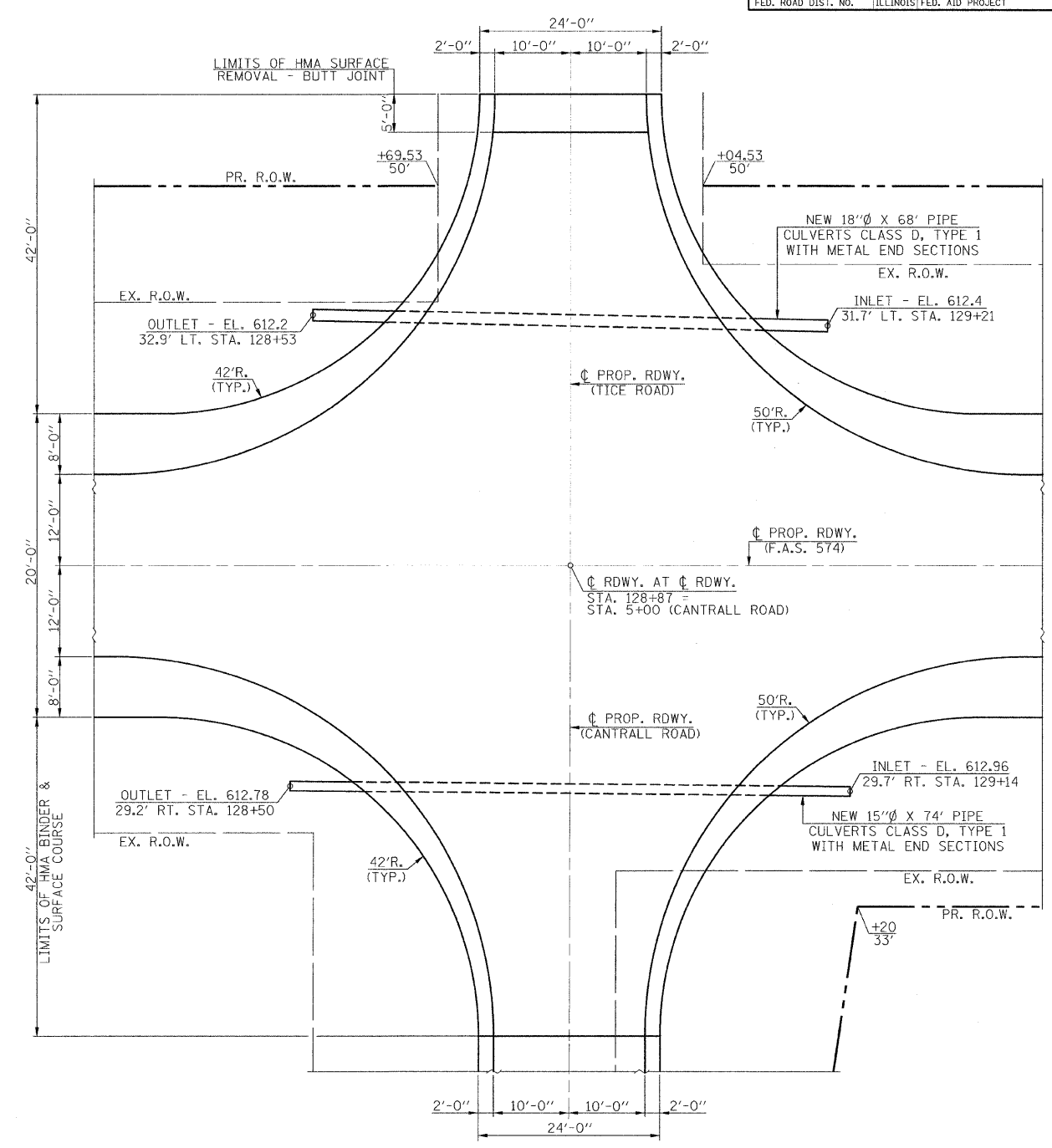
**PLAN**  
(F.E. STA. 116+55 LT.)

**PAVEMENT LEGEND**

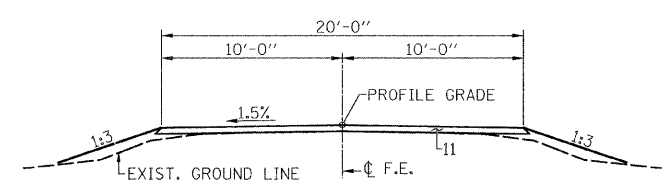
1. EXISTING AGGREGATE BASE COURSE (±7")
2. EXISTING HOT MIX ASPHALT OVERLAYS (±5")
3. EXISTING AGGREGATE SHOULDER WEDGE
4. PROPOSED AGGREGATE BASE COURSE TYPE A (12")
5. PROPOSED HOT MIX ASPHALT BINDER COURSE IL-19.0 N50 (3")
6. PROPOSED HOT MIX ASPHALT SURFACE COURSE, MIX. C N50 (2")
7. PROPOSED AGGREGATE SHOULDERS TYPE A (6")
8. PROPOSED AGGREGATE SURFACE COURSE TYPE A 8"
9. PROPOSED PAINT PAVEMENT MARKING - LINE 4"
10. PROPOSED AGGREGATE SURFACE COURSE, TYPE B 6"
11. PROPOSED AGGREGATE SHOULDERS TYPE A 4"



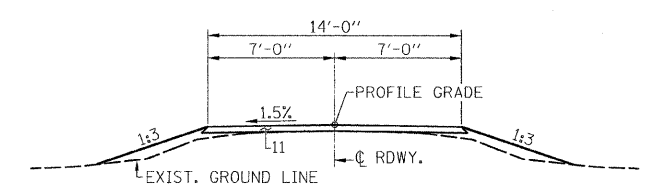
**PLAN**  
(P.E. STA. 122+69 LT.)



**PLAN**  
(INTERSECTION AT TICE & CANTRALL ROAD)



**CROSS SECTION**  
(F.E. STA. 116+55 LT.)



**CROSS SECTION**  
(P.E. STA. 122+69 LT.)

FILE NAME =	USER NAME = #USERS#	DESIGNED -	REVISED -	<p><b>Allen Henderson &amp; Associates, Inc.</b> Civil and Structural Engineers Springfield, IL 62703 Phone: (217)544-8033 IL Design Firm No. 184-001907</p>	<b>ENTRANCE AND INTERSECTION DETAILS</b>		F.A.S. RTE.	SECTION	COUNTY	TOTAL SHEETS	SHEET NO.	
#FILEL#		DRAWN -	REVISED -		SCALE: 1" = 10'	SHEET NO. OF SHEETS	STA. 102+90.00 TO STA. 134+10.00	574	07-00056-00-PV	MENARD	34	5
		CHECKED -	REVISED -								CONTRACT NO.	
		DATE -	REVISED -									
ATTACHMENT #6												
FED. ROAD DIST. NO. ILLINOIS FED. AID PROJECT												