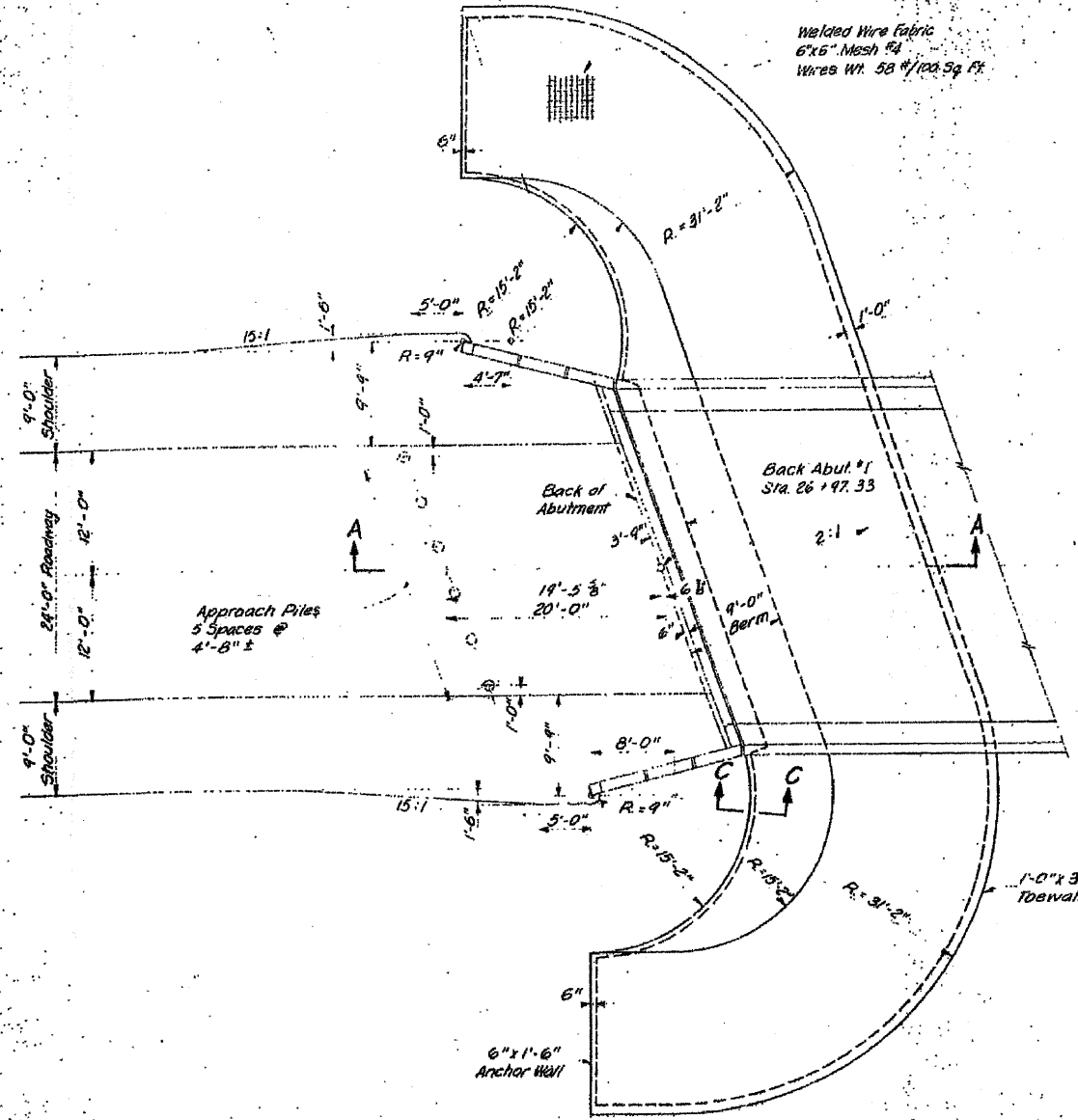
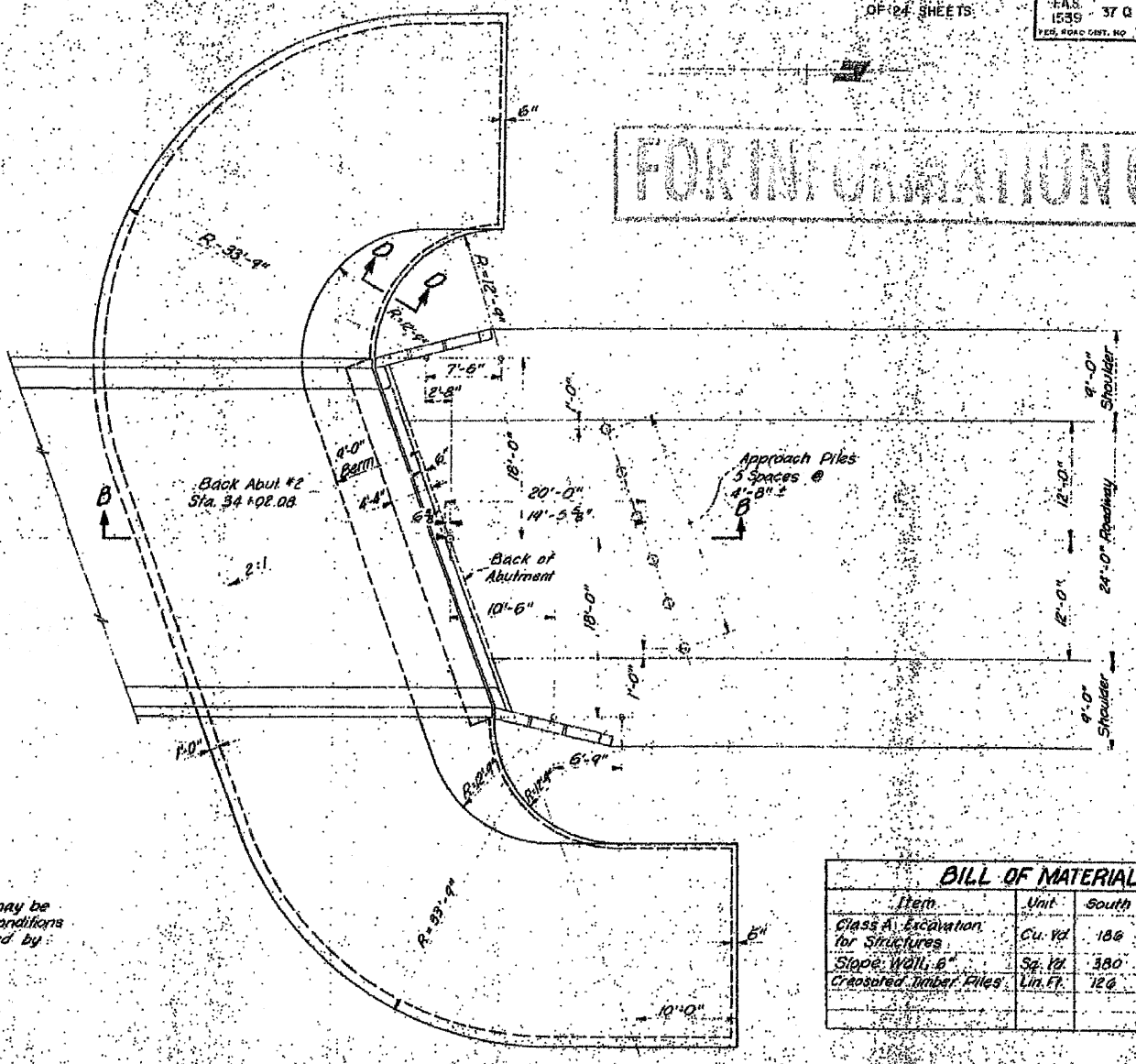


FOR INFORMATION ONLY

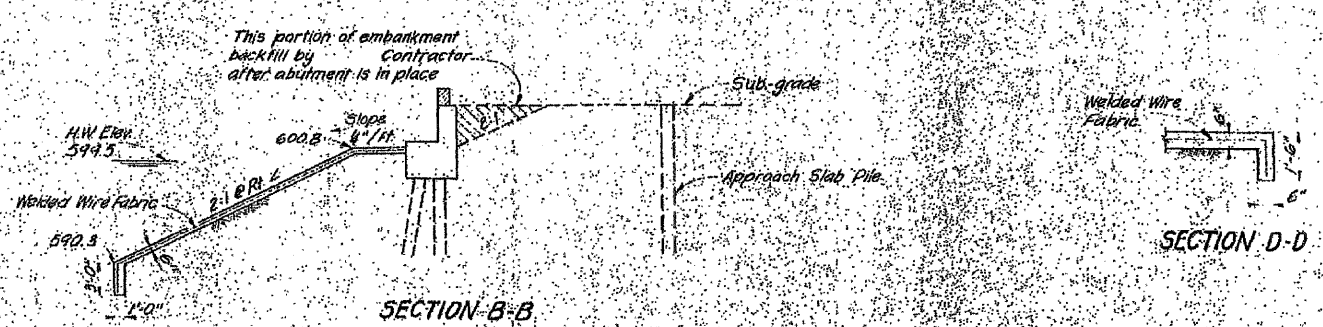
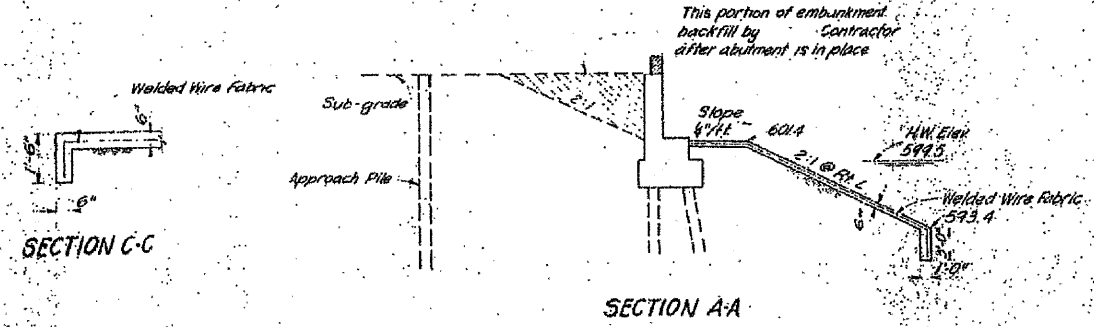


F.A.S. 1539



Note: Layout of Slope Walls may be varied to suit ground conditions in the field, as directed by the Engineer.

Item	Unit	South	North	Total
Class A Excavation for Structures	Cu. Yd.	188	29	215
Slope Wall, 6"	Sq. Yd.	380	475	855
Crossed Timber Piles	Lin. Ft.	126	144	270



FOR INFORMATION ONLY

REVISIONS		SLOPE WALLS	
NO.	DATE	MACON COUNTY	
1	3/63	F.A.S. RT. 1539	SECTION 37 Q
DESIGNED BY: F.M.L. 3-63		PROJECT NO.	
CHECKED BY: F.M.L. 3-63		SHEET NO.	
DRAWN BY: F.M.L. 3-63		HOMER L. CHASTAIN & ASSOCIATES	
DATE: 3/63		CONSULTING ENGINEERS	
SCALE: AS SHOWN		DECATUR, ILLINOIS	