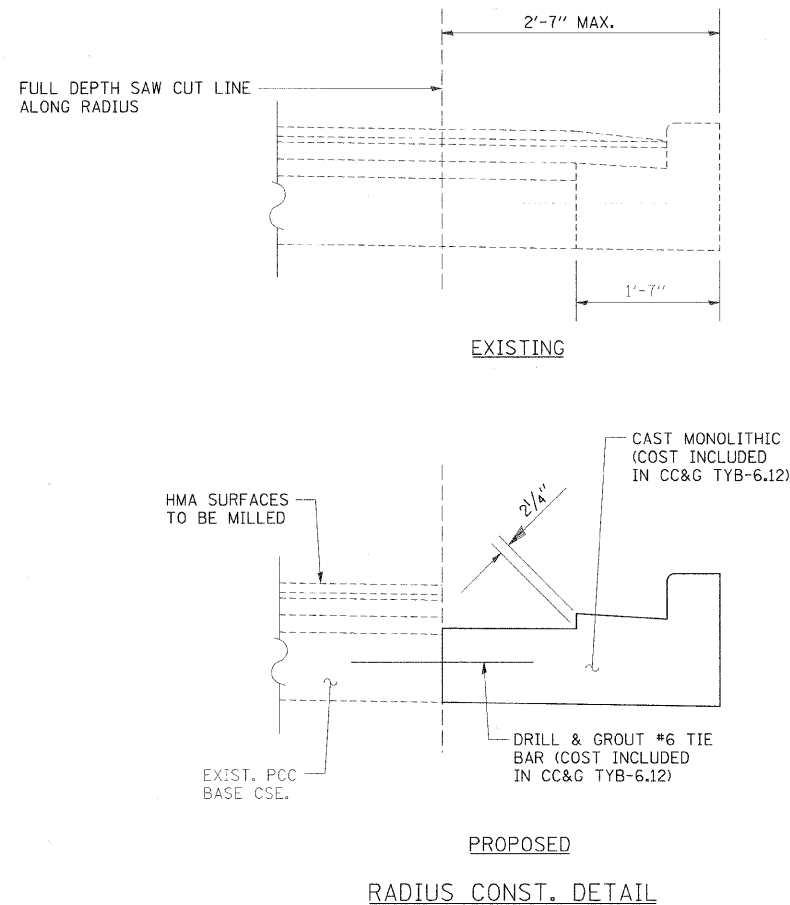


STANDARDS

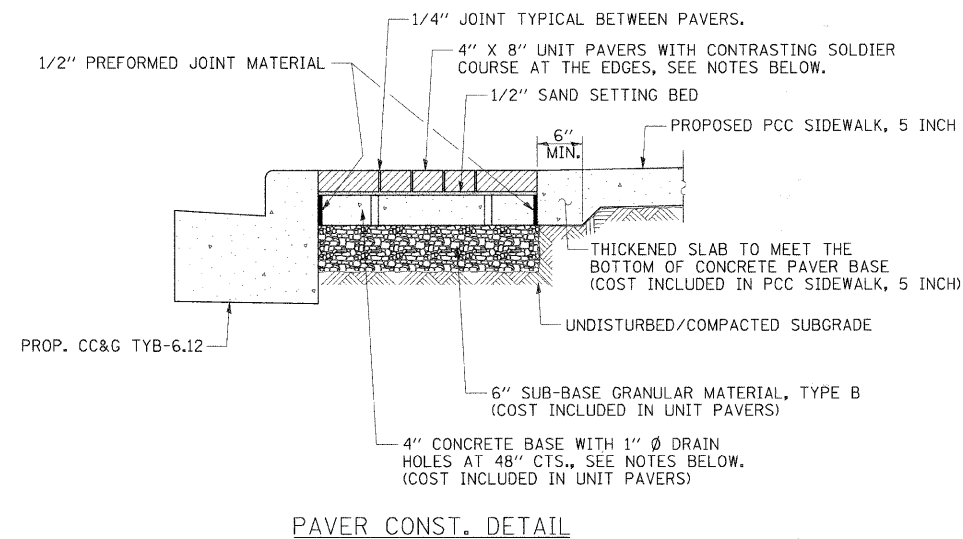
000001-05	STANDARD SYMBOLS, ABBREVIATIONS AND PATTERNS
280001-04	TEMPORARY EROSION CONTROL SYSTEMS
424001-05	CURB RAMPS FOR SIDEWALKS
604051-03	FRAME AND GRATE TYPE 11
606001-04	CONCRETE CURB TYPE B AND COMBINATION CONCRETE CURB AND GUTTER
667101-01	PERMANENT SURVEY MARKERS
701101-02	OFF-RD OPERATIONS, MULTILANE, 15' TO 24' FROM PAVEMENT EDGE
701106-02	OFF-RD OPERATIONS, MULTILANE, MORE THAN 15' AWAY
701301-03	LANE CLOSURE, 2L, 2W, SHORT TIME OPERATIONS
701602-04	URBAN LANE CLOSURE, 2W WITH BIDIRECTIONAL LEFT TURN LANE
701701-06	URBAN LANE CLOSURE, MULTILANE INTERSECTION
701801-04	LANE CLOSURE MULTILANE 1W OR 2W CROSSWALK OR SIDEWALK CLOSURE
701901-01	TRAFFIC CONTROL DEVICES
780001-02	TYPICAL PAVEMENT MARKINGS
781001-03	TYPICAL APPLICATIONS RAISED REFLECTIVE PAVEMENT MARKERS
805001-01	ELECTRICAL SERVICE INSTALLATION DETAILS
814001-02	HANDHOLES
886001-01	DETECTOR LOOP INSTALLATIONS
886006-01	TYPICAL LAYOUTS FOR DETECTION LOOPS

INDEX OF SHEETS

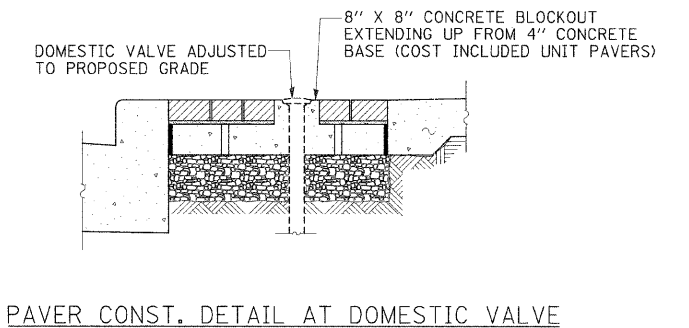
1	COVER SHEET
2	INDEX OF SHEETS, HIGHWAY STANDARDS AND DETAILS
3	GENERAL NOTES
4-6	SUMMARY OF QUANTITIES
7-10	SCHEDULE OF QUANTITIES
11-13	EXISTING TYPICAL SECTIONS
14-16	PROPOSED TYPICAL SECTIONS
17-18	CENTERLINE GEOMETRICS
19	CONTROL POINT TIES
20-25	REMOVAL PLANS
26-31	PROPOSED ROADWAY PLANS
32-51	PROPOSED PROFILES - BACK OF CURB
52-57	STREETSCAPE PLANS
58-63	LANDSCAPE EASEMENT PLANS
64	DETECTOR LOOP PLAN
65-70	STRIPING PLANS
71	ENTRANCE DETAILS
72-84	ROADWAY LIGHTING PLANS AND DETAILS
85-94	LANDSCAPE PLANS AND DETAILS
95-121	CROSS SECTIONS



NOTES:
 THIS WORK SHALL BE ACCORDING TO SECTION 440 AND 606 OF THE STANDARD SPECIFICATIONS.
 THIS DETAIL WILL ALSO APPLY IF THE FULL DEPTH SAW CUT PARALLEL TO THE CENTERLINE OF ELDORADO STREET FALLS SHORT OF THE OFFSETS LISTED IN THE PROPOSED PLAN SHEETS.
 AT THE CONTRACTORS OPTION, THIS DETAIL MAY BE USED THROUGHOUT THE ENTIRE JOB.



NOTES:
 SEE SPECIAL PROVISIONS FOR CONSTRUCTION AND MATERIAL REQUIREMENTS OF UNIT PAVERS.
 THE SOLDIER COURSE PAVERS SHALL BE CUT TO MAINTAIN A SYMMETRICAL APPEARANCE ACROSS THE WIDTH OF THE PAVEMENT AREAS.
 WHEN THE WIDTH OF UNIT PAVERS FROM BACK OF CURB TO THE PCC SIDEWALK IS LESS THAN 4'-0", ONLY ONE ROW OF 1" Ø DRAIN HOLES CENTERED IN THE PAVEMENT AREA WILL BE REQUIRED.
 WHEN THE WIDTH OF UNIT PAVERS FROM BACK OF CURB TO THE PCC SIDEWALK IS EQUAL TO OR GREATER THAN 4'-0", TWO ROWS OF 1" Ø DRAIN HOLES SPACED SYMMETRICALY IN THE PAVEMENT AREA WILL BE REQUIRED.
 FINE SCREEN MATERIAL SHALL BE PLACED AND SECURED OVER THE TOP OF ALL DRAIN HOLES PRIOR TO PLACING THE CONCRETE BASE.
 BRICK PAVERS TO BUTT AGAINST PROPOSED BACK OF CURB AND PCC SIDEWALK WITH NO JOINT.



NOTES:
 SEE SPECIAL PROVISIONS FOR CONSTRUCTION AND MATERIAL REQUIREMENTS OF UNIT PAVERS.
 BRICK PAVERS TO BUTT AGAINST PROPOSED 6" X 6" BLOCKOUT ON ALL 4 SIDES WITH NO JOINT.
 NOTES FOR PAVEMENT CONST. DETAIL ALSO APPLY.



USER NAME =	DESIGNED - BKN	REVISED - March 12, 2009
PLOT SCALE =	DRAWN - BKN/RLS/MEC/CGF	REVISED -
PLOT DATE =	CHECKED - JJW	REVISED -
	DATE -	REVISED -

STATE OF ILLINOIS
 DEPARTMENT OF TRANSPORTATION

INDEX OF SHEETS, HIGHWAY STANDARDS & DETAILS

SHEET NO. 1 OF 1 SHEETS STA. TO STA.

F.A.P. RTE.	SECTION	CITY	TOTAL SHEETS	SHEET NO.
323	06-00625-00-SW	DECATUR	121	2
ELDORADO STREETSCAPE PROJECT				CONTRACT NO. 95574
FED. ROAD DIST. NO. ILLINOIS FED. AID PROJECT: TE-00D7(35)				