

FAU ROUTE	IDOT SECTION	COUNTY
9277	04-00031-00-PV	ST. CLAIR
FEDERAL AID PROJECT	ILLINOIS	
IDOT JOB NO.	C-98-309-06	
IDOT CONTRACT NO.	97327	

THOUVENOT, WADE & MOERCHEN, INC.
ENGINEERS ♦ SURVEYORS ♦ PLANNERS



- CORPORATE OFFICE**
4940 OLD COLLINSVILLE RD.
SWANSEA, ILLINOIS 62226
TEL (618) 624-4488
FAX (618) 624-6688
corp@twm-inc.com
- EDWARDSVILLE OFFICE**
1015B CENTURY DRIVE
EDWARDSVILLE, ILLINOIS 62025
TEL (618) 656-4040
FAX (618) 656-4343
edwardsville@twm-inc.com
- ST. LOUIS OFFICE**
1001 CRAIG ROAD, SUITE 260
ST. LOUIS, MISSOURI 63146
TEL (314) 236-5052
FAX (314) 872-2194
stlouis@twm-inc.com
- WATERLOO OFFICE**
113 SOUTH MAIN STREET
WATERLOO, ILLINOIS 62298
TEL (618) 939-5050
FAX (618) 939-3938
waterloo@twm-inc.com

PROFESSIONAL REGISTRATIONS	LICENSE NO.
ILLINOIS PROFESSIONAL DESIGN FIRM	184-001220
PROFESSIONAL ENGINEERING CORP.	62-035370
PROFESSIONAL STRUCTURAL ENGR. CORP.	81-005202
ILLINOIS PROF. LAND SURVEYING CORP.	048-000029
MISSOURI PROFESSIONAL ENGR. CORP.	NC 001528
MISSOURI LAND SURVEYING CORP.	NC 000346

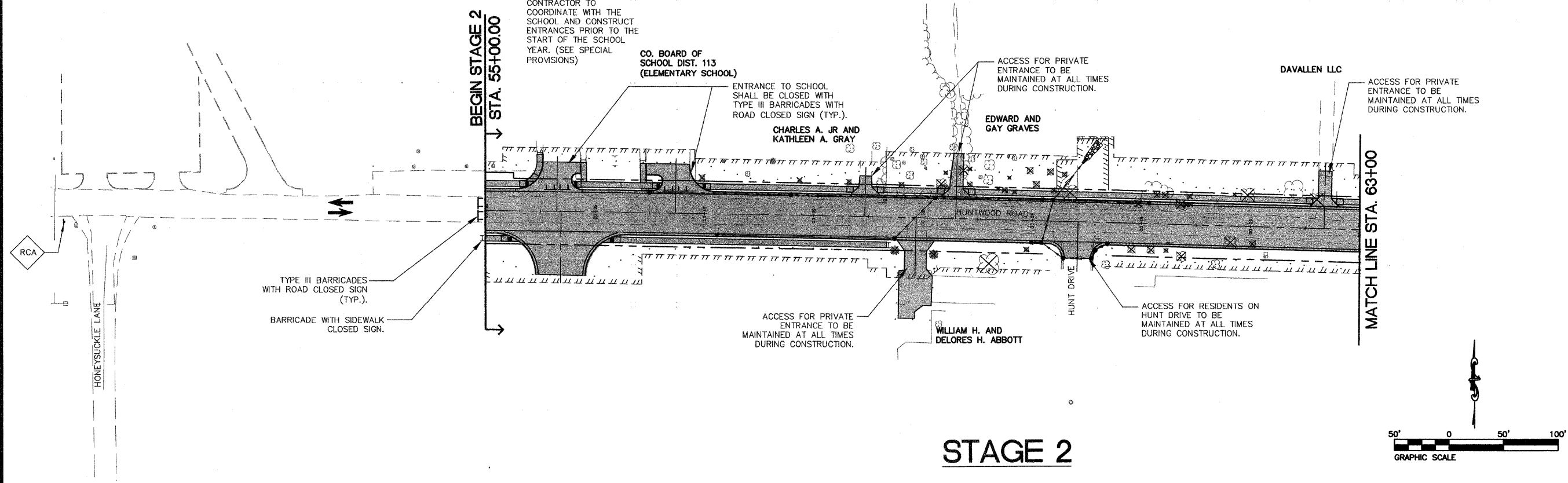
SEAL

Signature: _____
Signature Date: _____
Expiration Date: _____

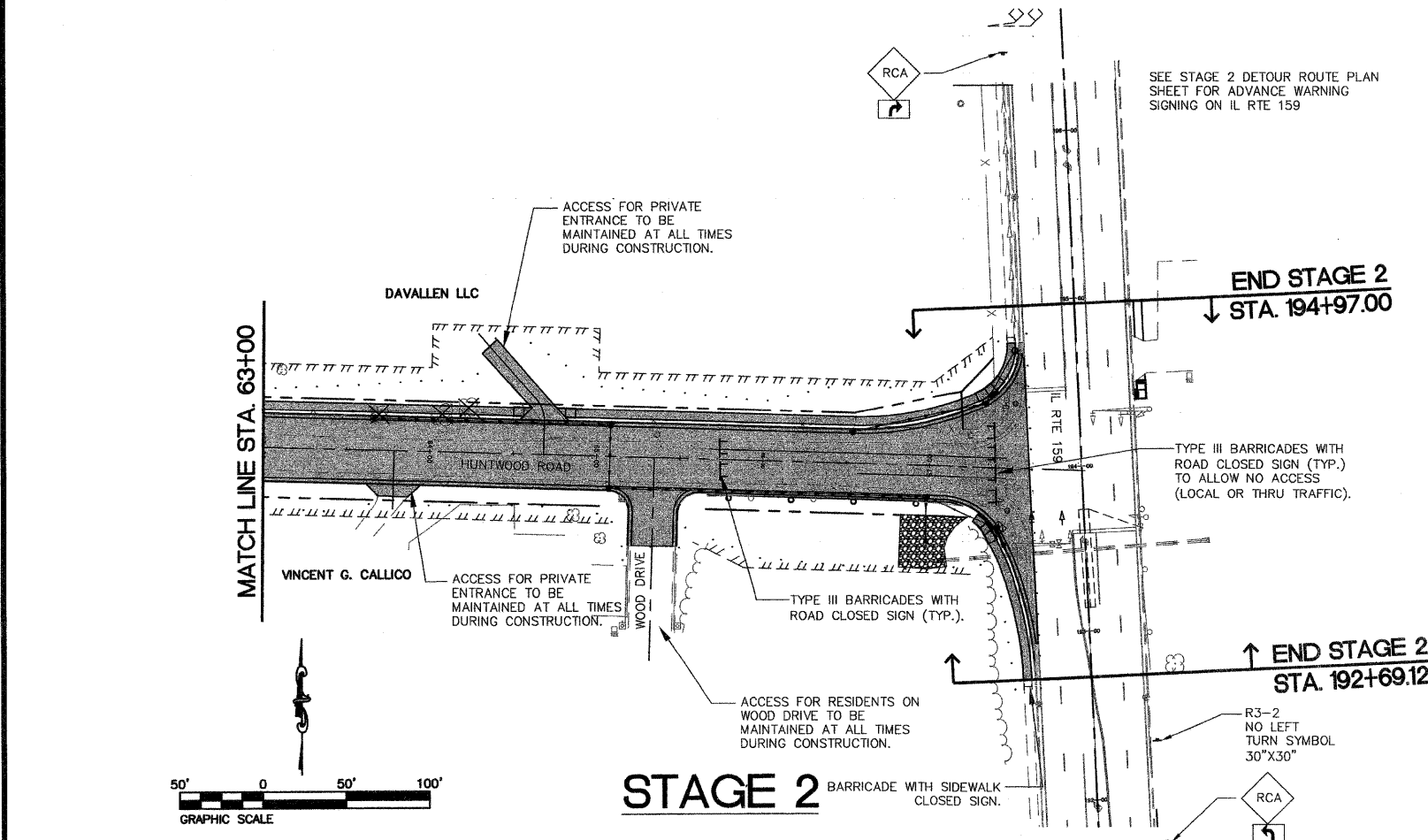
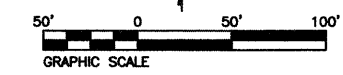
STATEMENT OF RESPONSIBILITY

I hereby confirm that the document herein to be authenticated by my seal is restricted to this sheet, and I hereby disclaim any responsibility for all other drawings, specifications, estimates, reports or other documents or instruments existing to or intended to be utilized for any other part of the architectural, engineering or survey project.


ROAD CLOSED



STAGE 2



STAGE 2



STAGE 2 CONSTRUCTION NOTES

- CONSTRUCT ALL IMPROVEMENTS FOR THIS STAGE, EXCEPT THE 2" HMA SURFACE COURSE AND PERMANENT PAVEMENT MARKINGS, UNLESS OTHERWISE NOTED.
 - ROAD WILL BE CLOSED EXCEPT TO LOCAL TRAFFIC - RESIDENTS ALONG WOOD DRIVE AND HUNT DRIVE, DAVALLEN, GRAVES, GRAY, ABBOTT, AND CALICO PROPERTIES TO MAINTAIN ACCESS.
 - WOLF BRANCH ELEMENTARY SCHOOL ENTRANCES AT STA. 55+64.83 AND 56+73.35 WILL BE CLOSED TO ALL TRAFFIC WITH BARRICADES. THE ENTRANCES SHALL BE BUILT WHILE SCHOOL IS OUT OF SESSION FOR SUMMER. SUMMER SCHOOL TRAFFIC WILL BE ABLE TO UTILIZE ALL OTHER ENTRANCES DURING THIS STAGE.
 - THE INTERSECTION OF ILLINOIS 159 AT HUNTWOOD ROAD WILL BE CLOSED, AND THE BARRICADES WILL BE PLACED TO NOT ALLOW THRU OR LOCAL TRAFFIC.
 - EXISTING TRAFFIC SIGNAL HEADS AT THE INTERSECTION WILL BE HOODED WHEN THE SIGNALS ARE TAKEN OUT OF SERVICE.
 - DETOUR SIGNS AT WOOD DRIVE AND HUNT DRIVE WILL BE ADDED TO INFORM DRIVERS TO TRAVEL WEST TO EXIT SUBDIVISIONS AND HUNTWOOD ROAD WHILE ILLINOIS 159 INTERSECTION IS CLOSED.
- PRE-STAGE 3 NOTES**
- STORM SEWER AND TWIN LAKE DRIVE PAVEMENT PLACEMENT REQUIRED BEFORE TEMPORARY RUNAROUND PLACED. SEE STAGE 3 CONSTRUCTION SHEETS FOR THESE LOCATIONS.
 - PLACE AGGREGATE FOR STAGE 3 ONE WAY TRAFFIC.
 - ESTABLISH TEMPORARY DRAINAGE.
 - PLACE OIL AND CHIP SURFACE.

STAGED CONSTRUCTION AND TRAFFIC CONTROL PLAN
STAGE 2

PROJECT:
HUNTWOOD ROAD RECONSTRUCTION
VILLAGE OF SWANSEA
ST. CLAIR COUNTY

REV	DATE	DESCRIPTION

DRAWN BY: DRB	SHEET
DESIGNED BY: DRB	25
CHECKED BY: SJK	OF 104 SHEETS
APPROVED BY: SJK	PROJECT DESCRIPTION
PROJECT NUMBER: 120-030356	Huntwood Road Reconstruction
<input checked="" type="checkbox"/> ISSUED FOR REVIEW	<input type="checkbox"/> ISSUED FOR BIDDING
<input type="checkbox"/> ISSUED FOR CONSTR.	<input type="checkbox"/> RECORD DRAWING