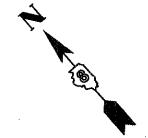
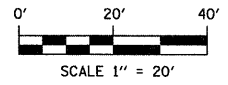


FAU ROUTE	IDOT SECTION	COUNTY
9177	*	ST. CLAIR
FEDERAL AID PROJECT	ILLINOIS	
IDOT JOB NO.	C-98-309-09	
IDOT CONTRACT NO.	97362	

* 05-00007-03-PV; 06-00007-05-PV



THOUVENOT, WADE & MOERCHEN, INC.
ENGINEERS ♦ SURVEYORS ♦ PLANNERS



- ☒ **CORPORATE OFFICE**
4940 OLD COLLINSVILLE RD.
SWANSEA, ILLINOIS 62226
TEL (618) 624-4488
FAX (618) 624-6688
corp@twm-inc.com
- ☐ **CARBONDALE OFFICE**
206 WEST COLLEGE ST., SUITE 2
CARBONDALE, ILLINOIS 62901
TEL (618) 549-8844
FAX (618) 549-8450
info@twm-inc.com
- ☐ **EDWARDSVILLE OFFICE**
1015B CENTURY DRIVE
EDWARDSVILLE, ILLINOIS 62025
TEL (618) 656-4040
FAX (618) 656-4343
info@twm-inc.com
- ☐ **ST. CHARLES OFFICE**
400 NORTH 5th ST., SUITE 101
ST. CHARLES, MISSOURI 63301
TEL (636) 724-8300
FAX (636) 724-8304
info@twm-inc.com
- ☐ **WATERLOO OFFICE**
113 SOUTH MAIN STREET
WATERLOO, ILLINOIS 62298
TEL (618) 939-5050
FAX (618) 939-3938
info@twm-inc.com

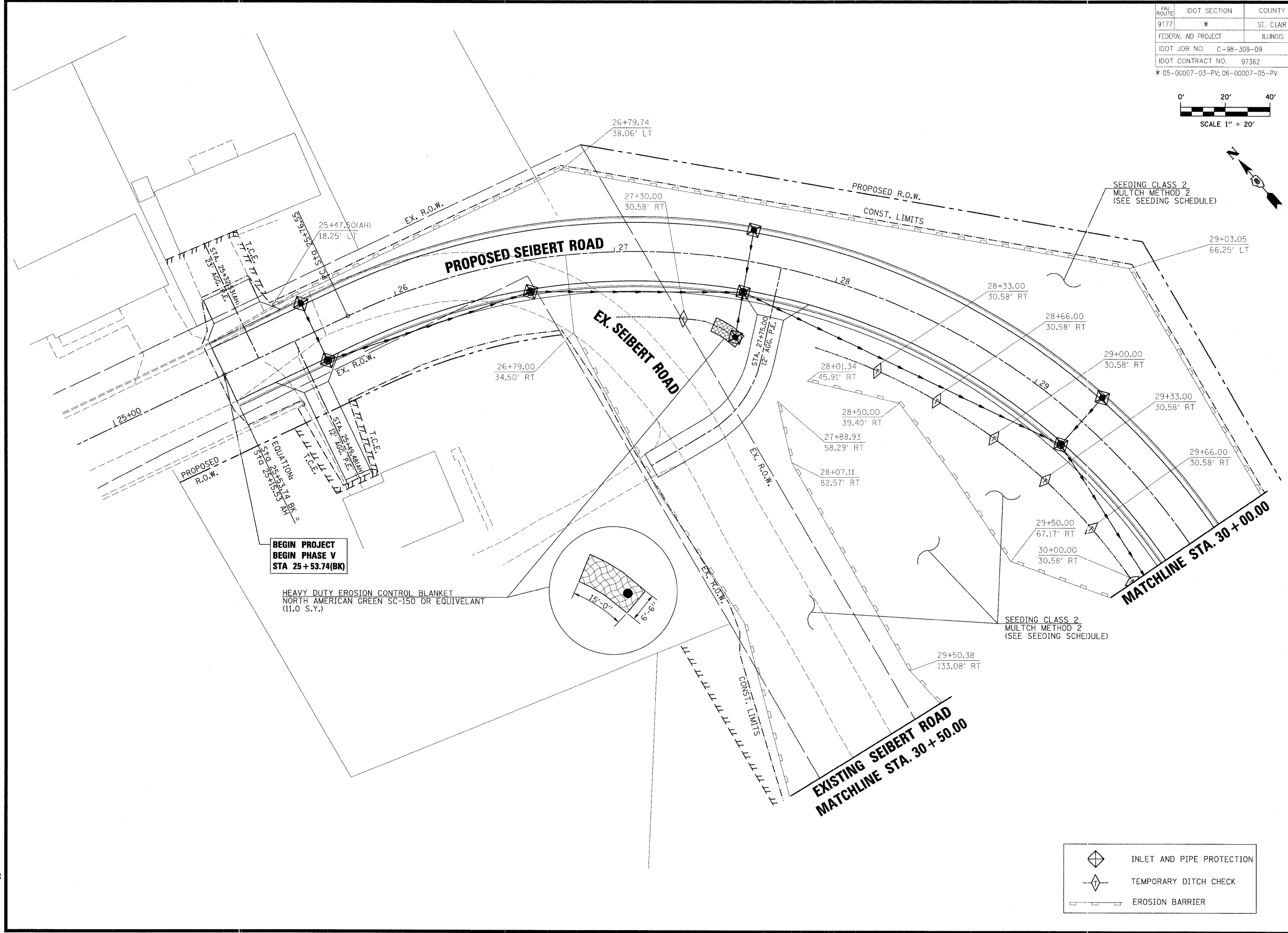
PROFESSIONAL REGISTRATIONS	LICENSE NO.
ILLINOIS PROFESSIONAL DESIGN FIRM	184-001220
PROFESSIONAL ENGINEERING CORP.	62-035370
PROFESSIONAL STRUCTURAL ENGR. CORP.	81-005202
ILLINOIS PROF. LAND SURVEYING CORP.	048-000029
MISSOURI PROFESSIONAL ENGR. CORP.	NC 001528
MISSOURI LAND SURVEYING CORP.	NC 000346

TITLE
TEMPORARY EROSION CONTROL DETAILS
CONTROL DETAILS
STA 25+53.74(BK) TO 30+00.00

PROJECT
SEIBERT ROAD
RECONSTRUCTION - PHASE V
VILLAGE OF SHILOH
ST. CLAIR COUNTY, ILLINOIS

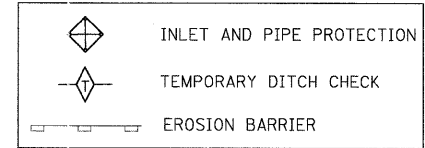
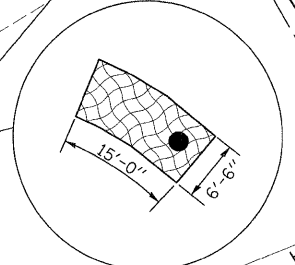
REV.	DATE	DESCRIPTION
△		
△		
△		

DRAWN BY:	JWS	SHEET	31
DESIGNED BY:	JWS	OF 79 SHEETS	
CHECKED BY:	SJK	PROJECT DESCRIPTION	SEIBERT ROAD RECONSTRUCTION
APPROVED BY:	SJK	PROJECT NUMBER	120-010479
<input checked="" type="checkbox"/> ISSUED FOR REVIEW <input type="checkbox"/> ISSUED FOR BIDDING <input type="checkbox"/> ISSUED FOR CONSTR. <input type="checkbox"/> RECORD DRAWING			



**BEGIN PROJECT
BEGIN PHASE V
STA 25+53.74(BK)**

HEAVY DUTY EROSION CONTROL BLANKET
NORTH AMERICAN GREEN SC-150 OR EQUIVELANT
(11.0 S.Y.)



PLOT DATE = 2/19/2009
 FILE NAME = F:\010479\DOT PHASE V - TWM PHASE III\phaseIII\010479B-EROSION.PH3.dgn
 PLOT SCALE = 28.0000 / 1 IN.
 USER NAME = db959