

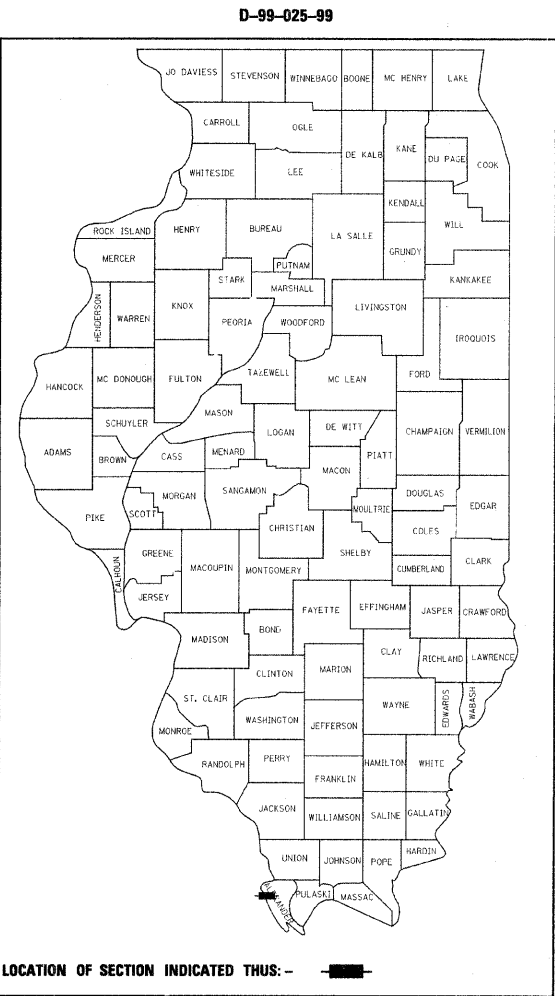
F.A.P. RTE.	SECTION	COUNTY	TOTAL SHEETS	SHEET NO.
312	101-2(A,B,R)	ALEXANDER	152	1
FED. ROAD DIST. NO.	ILLINOIS	FED. AID PROJECT		

STATE OF ILLINOIS
DEPARTMENT OF TRANSPORTATION
DIVISION OF HIGHWAYS

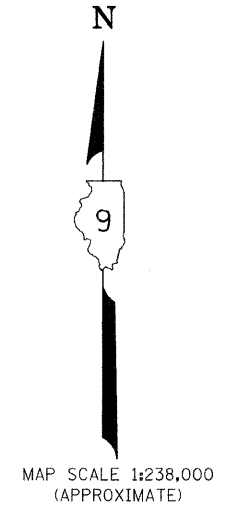
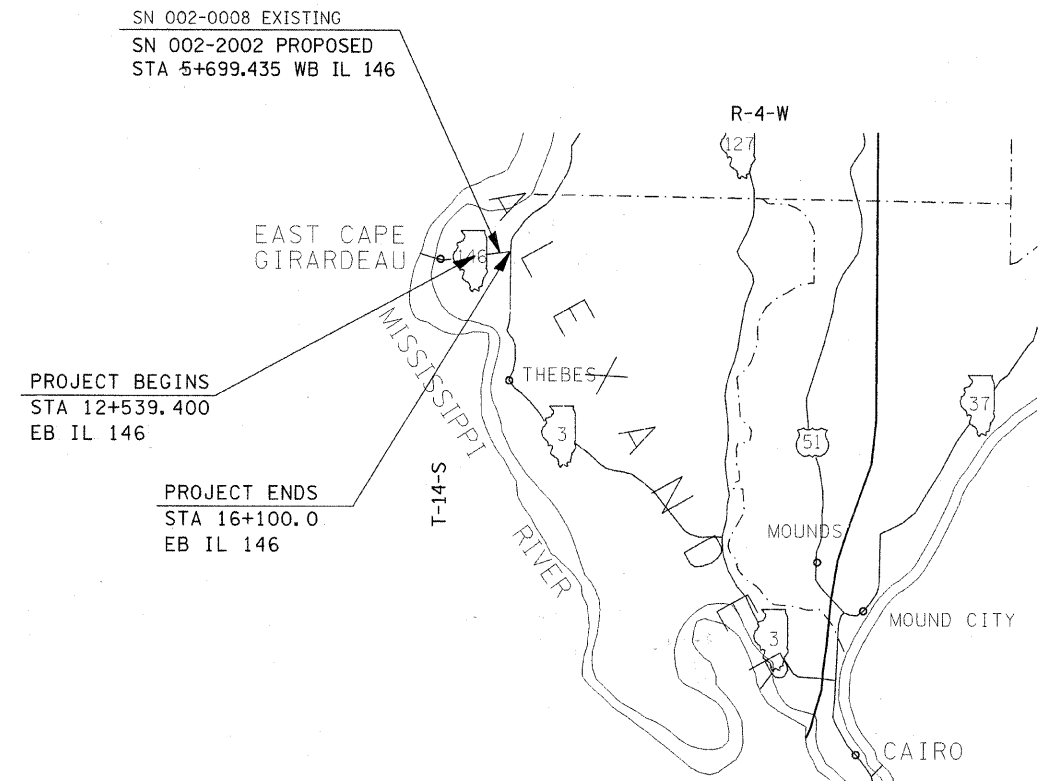
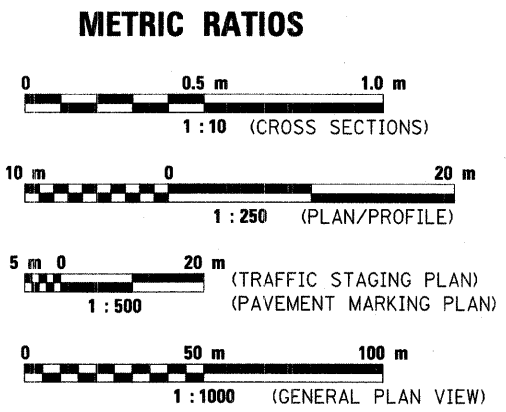
PLANS FOR PROPOSED HIGHWAY
FAP 312 (IL RTE 146)
SECTION 101-2(A,B,R)
PROJECT NO. ACF-ACNHF-0312(034)
ALEXANDER COUNTY
C-99-039-99

FOR INDEX OF SHEETS, SEE SHEET NO. 2
FOR SUMMARY OF QUANTITIES, SEE SHEET NO. 4-6

TRAFFIC DATA FOR 2007
ADT: 10,400 10.3% TRUCKS IL 146



DESIGN DESIGNATION: 1224(20) ARTERIAL 2.63(FD-20)



FULL SIZE PLANS HAVE BEEN PREPARED USING STANDARD ENGINEERING SCALES, REDUCED SIZED PLANS WILL NOT CONFORM TO STANDARD SCALES, IN MAKING MEASUREMENTS ON REDUCED PLANS, THE ABOVE SCALES MAY BE USED.

J.U.L.I.E.
JOINT UTILITY LOCATION INFORMATION FOR EXCAVATION
1-800-892-0123
www.julio1call.com

CONTRACT NO. 98577
TOWNSHIP: McClure

GRADING PLANS
NET LENGTH OF IMPROVEMENT: 3,560.6 m, 3.5606 km
NET LENGTH OF PROJECT: 3,560.6 m, 3.5606 km

STATE OF ILLINOIS
DEPARTMENT OF TRANSPORTATION
DIVISION OF HIGHWAYS

SUBMITTED Oct. 30 20 08
May C. Hamis
DEPUTY DIRECTOR OF HIGHWAYS, REGION ENGINEER

March 27, 20 09
Charles G. Ingersoll
ENGINEER OF DESIGN AND ENVIRONMENT

March 27, 20 09
Christine M. Reed
DIRECTOR OF HIGHWAYS, CHIEF ENGINEER

PRINTED BY THE AUTHORITY
OF THE STATE OF ILLINOIS

PROJECT ENGINEER: JOE ZDANKIEWICZ (618) 549-2171
DESIGNER: JAY KRANZ (618) 549-2171