

F.A.P. RTE.	SECTION	COUNTY	TOTAL SHEETS	SHEET NO.
331	2	JACKSON	23	1

•(12-3)RS-2,(5-4)RS-3

STATE OF ILLINOIS  
DEPARTMENT OF TRANSPORTATION  
DIVISION OF HIGHWAYS

**PROPOSED  
HIGHWAY PLANS**  
FAP ROUTE 331 (IL 13)  
SECTION (12-3)RS-2,(5-4)RS-3  
PROJECT NO. NHF-0331(047)  
JACKSON COUNTY

C-99-054-06

FOR INDEX OF SHEETS, SEE SHEET NO. 3

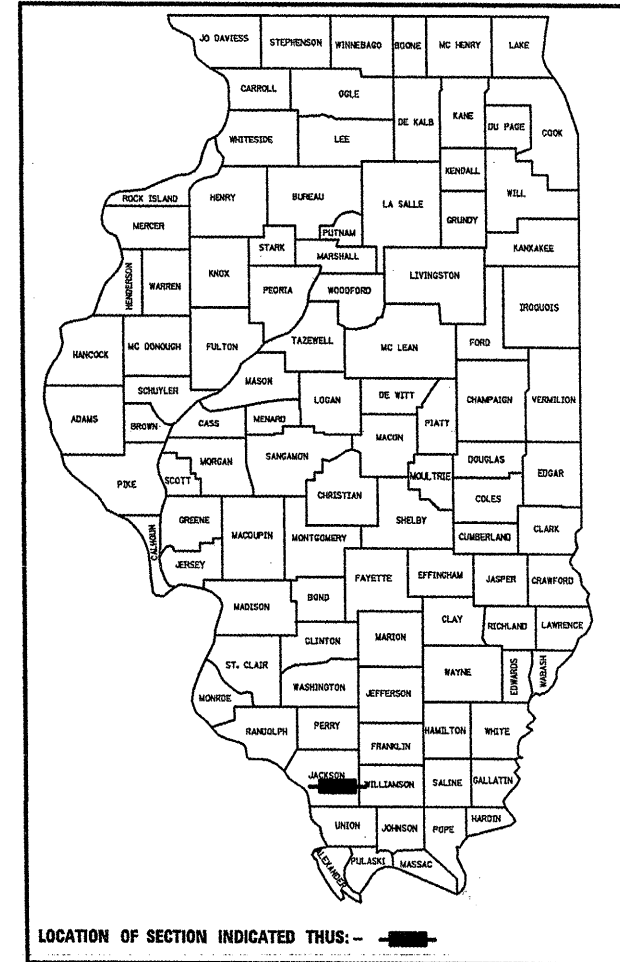
ADT (2007) 23,400

PV = 21,840

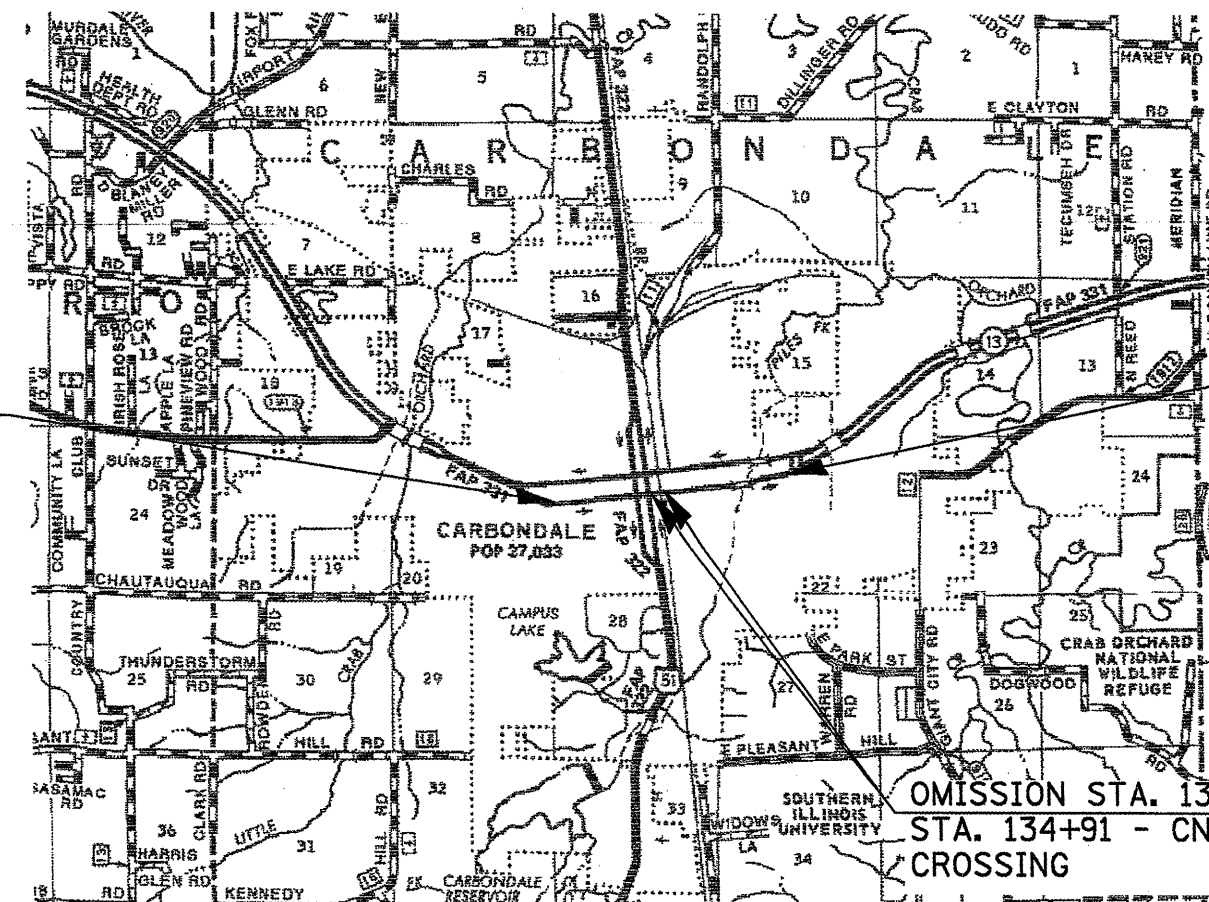
MU = 575

SU = 988

D-99-044-06

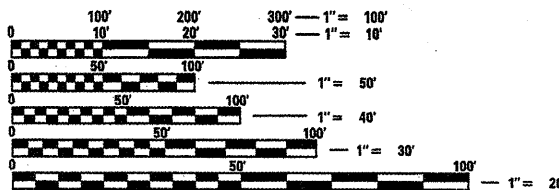


TOWNSHIP: CARBONDALE



PROPOSED IMPROVEMENT  
BEGINS FAP 331 (WALNUT ST.)  
STA. 100+37 (BUTT JT.)

PROPOSED IMPROVEMENT  
ENDS FAP 331 (WALNUT ST.)  
STA. 184+65 (BUTT JT.)



FULL SIZE PLANS HAVE BEEN PREPARED USING STANDARD ENGINEERING SCALES. REDUCED SIZED PLANS WILL NOT CONFORM TO STANDARD SCALES. IN MAKING MEASUREMENTS ON REDUCED PLANS, THE ABOVE SCALES MAY BE USED.

J.U.L.I.E.  
JOINT UTILITY LOCATION INFORMATION FOR EXCAVATION  
1-800-892-0123

CONTRACT NO. 98985

NET LENGTH: 8389 FT. = 1.588 MILES  
GROSS LENGTH: 8428 FT. = 1.596 MILES

OMISSION STA. 134+52 TO  
STA. 134+91 - CN RAILROAD  
CROSSING

STATE OF ILLINOIS  
DEPARTMENT OF TRANSPORTATION  
DIVISION OF HIGHWAYS

SUBMITTED Nov 20 20 08  
Mar Chami  
DEPUTY DIRECTOR OF HIGHWAYS, REGION ENGINEER

January 30 20 09  
Charles J. Engersoll / RD  
ENGINEER OF DESIGN AND ENVIRONMENT

January 30 20 09  
Christine M. Reed / RD  
DIRECTOR OF HIGHWAYS, CHIEF ENGINEER

PRINTED BY THE AUTHORITY  
OF THE STATE OF ILLINOIS