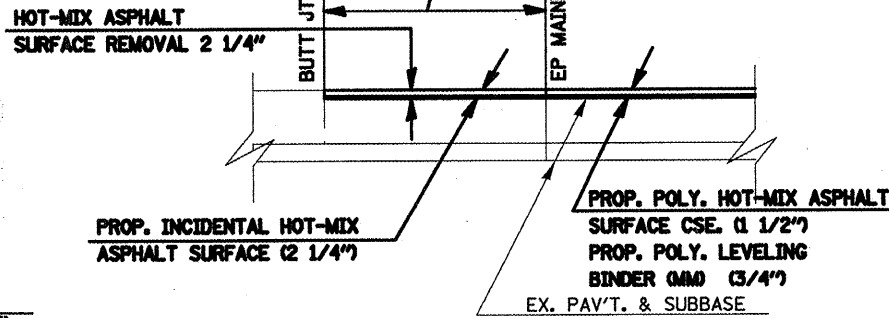


F.A. (P) RTE.	SECTION	COUNTY	TOTAL SHEETS	SHEET NO.
331	*	JACKSON	23	15
STA. _____ TO STA. _____				
FED. ROAD DIST. NO. _____ ILLINOIS FED. AID PROJECT				

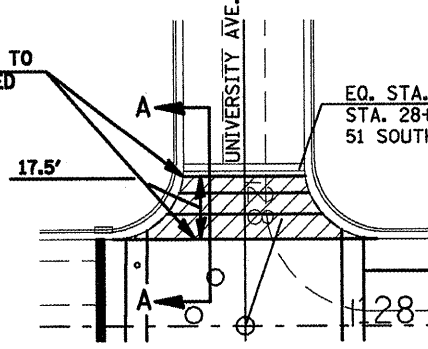
• (12-3)RS-2,(4-5)RS-3

SECTION A-A

17.5' AT UNIVERSITY AVE.
67' AT ILLINOIS AVE.

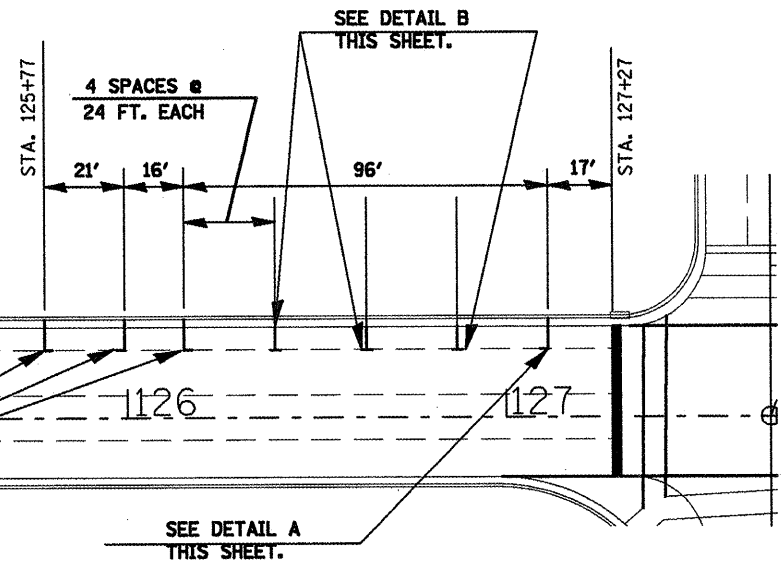
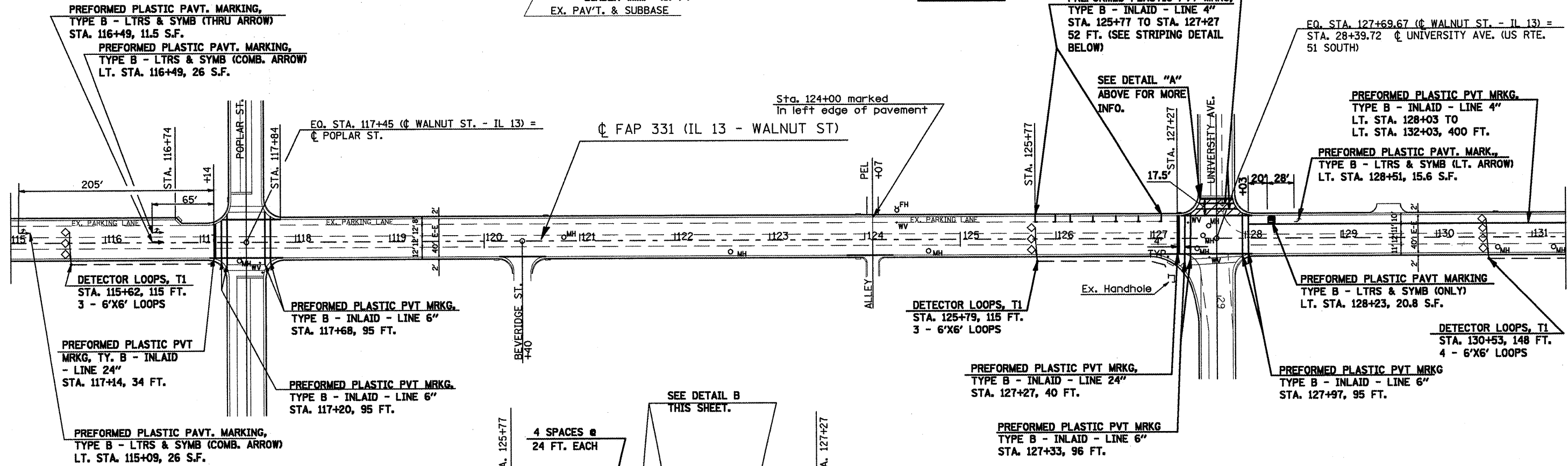


AREA ON UNIVERSITY AVE. TO BE MILLED AND RESURFACED DUE TO RUTTING.



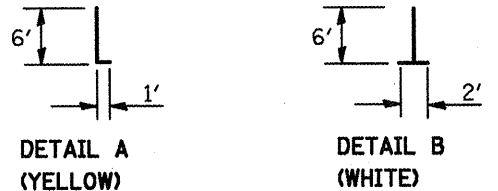
DETAIL "A"

EQ. STA. 127+69.67 (C WALNUT ST. - IL 13) = STA. 28+39.72 C UNIVERSITY AVE. (US RTE. 51 SOUTH)



DETAIL OF PARKING STRIPING

PARKING STRIPING DETAILS



PLOT DATE = 12/14/2008
 FILE NAME = c:\pwworkspace\mcdonald\mcdonald\984366\103844861.dwg
 PLOT SCALE = 1/8"=1'-0"
 USER NAME = mcdonald