

DATE	REVISION	BY
4/02/09	REVISED AS PER OWNER REVIEW	CAH

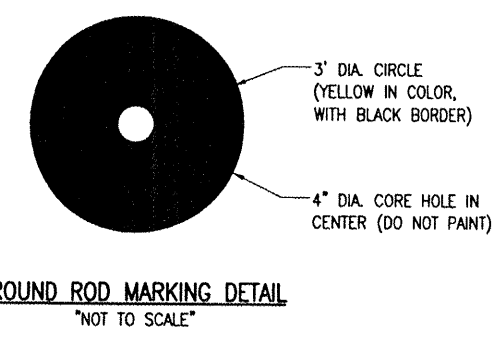
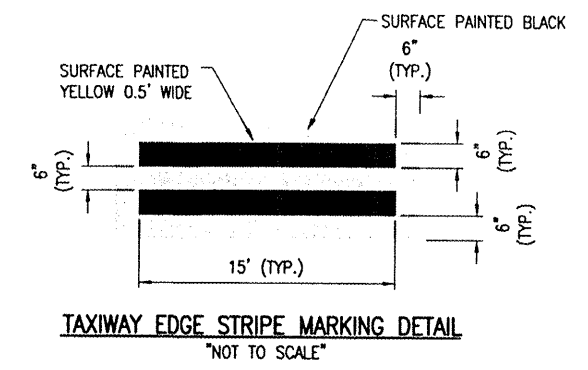
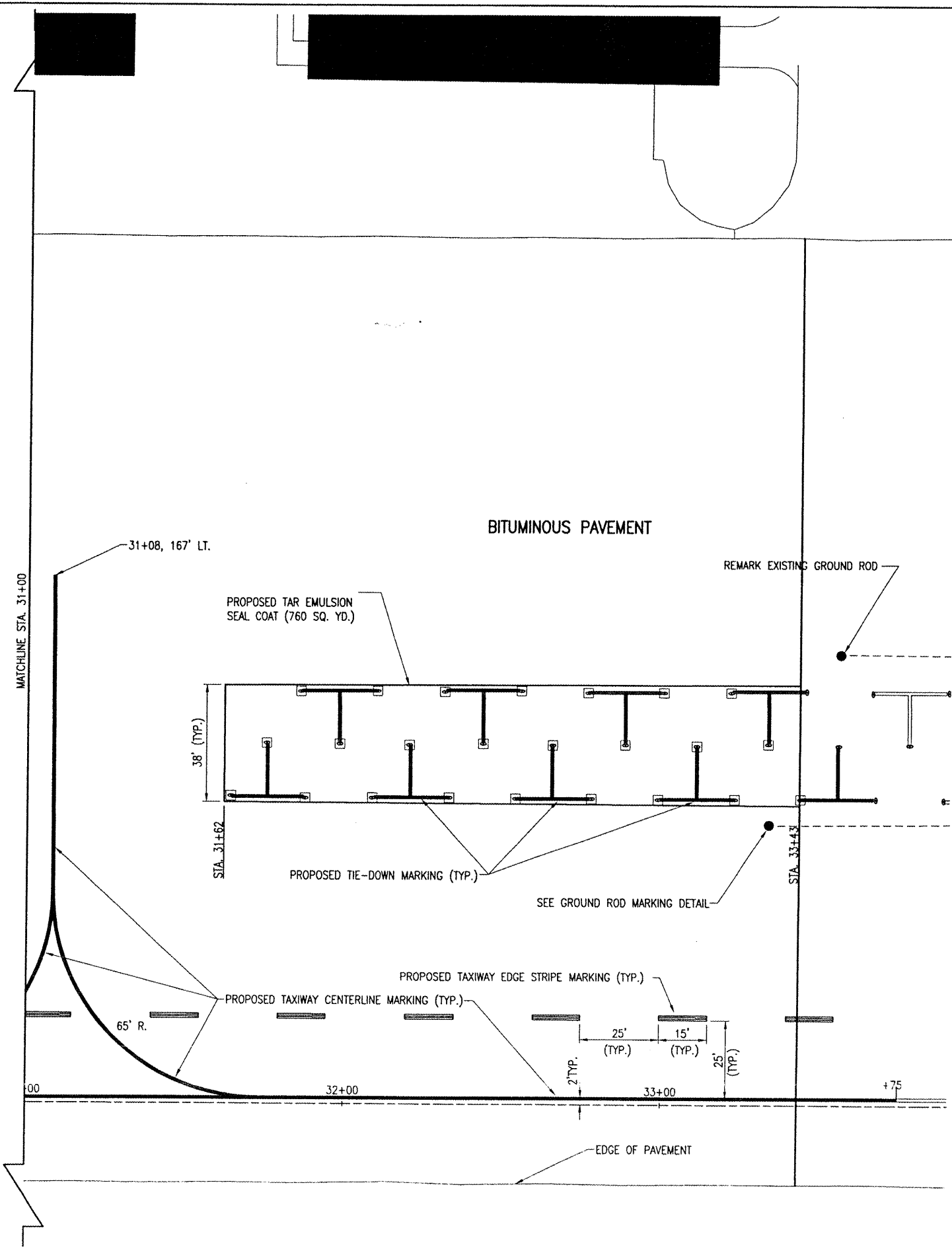
COLES COUNTY AIRPORT
 AUTHORITY
 COLES COUNTY MEMORIAL AIRPORT
 A.I.P. PROJ.: 3-17-0066-B23
 ILL. PROJ.: MTO-3856

Hanson Project No. 08A0198D-0800	FILED	DATE
Drawn: R-151MRK.DWG	Scale: 1" = 20'	03/11/09
Scale: 1" = 20'	DATE	03/11/09
DATE	LAYOUT	03/11/09
03/11/09	MLB	03/11/09
03/11/09	MDR	03/11/09
03/13/09	CAH	03/13/09

HANSON
 Hanson Professional Services Inc.
 1625 South State Street
 Springfield, Illinois 62703-2886
 Offices Nationwide

REHABILITATE CENTER APRON
 PROPOSED MARKING PLAN
 STA. 31+00 TO STA. 33+43

APR 02, 2009 7:48 AM HAGL000352
 C:\p08\RTS\COLES\08A0198D\AIRPI\RT\SHEETS\R-151MRK.DWG - Layout2



WORK ITEM	QUANTITY	YELLOW AREA	BLACK AREA	YELLOW AREA	BLACK AREA
GROUND ROD MARKING	2	7	5	14	10
TIEDOWN MARKING	21	39	38	819	798
TAXIWAY CENTERLINE MARKING				819	802
TAXIWAY EDGE STRIPE MARKING	19	15	26.5	285	504
TOTAL				1937	2114

NOTE: SEE PREVIOUS SHEET FOR PROPOSED TIE-DOWN MARKING DETAIL.

- LEGEND**
- EXISTING IMPROVEMENTS
 - PROPOSED IMPROVEMENTS
 - EXISTING BUILDINGS
 - EXISTING GROUND ROD
 - EXISTING TIE DOWN
 - PROPOSED TIE DOWN
 - EXISTING #8 BARE GROUNDING CABLE
 - EXISTING MARKING
 - PROPOSED MARKING

