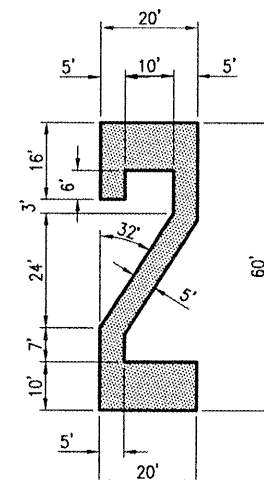
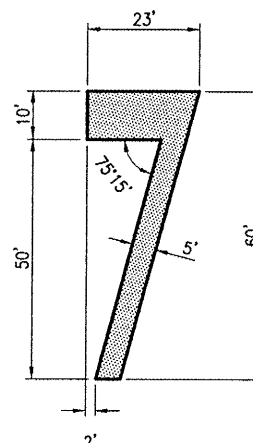


**NUMERAL 9 DETAIL**  
"NOT TO SCALE"



**NUMERAL 2 DETAIL**  
"NOT TO SCALE"



**NUMERAL 7 DETAIL**  
"NOT TO SCALE"

SEE DETAIL SHEET NO. 7

**RUNWAY 9-27 MARKING QUANTITIES**

DESCRIPTION	UNIT AREA	NUMBER REQUIRED	TOTAL AREA (S.F.)
RUNWAY 9-27 CENTERLINE STRIPE	360	17	6,120
THRESHOLD	862.5	12	10,350
NUMERAL 9	735	1	735
NUMERAL 2 (OF NUMERAL 27)	650	1	650
NUMERAL 7 (OF NUMERAL 27)	500	1	500
TOTAL (WHITE)			18,355
HOLDING POSITION (TAXIWAY)	105	1	105
HOLDING POSITION (RUNWAY END 27)	120	1	120
TAXIWAY LEAD-IN STRIPE	200	2	400
85' RADIUS	133.5	2	267
TAXIWAY STRIPE (TAXIWAY)	100	1	175
TAXIWAY STRIPE (RUNWAY END 27)	175	1	100
TOTAL (YELLOW)			1,167
HOLDING POSITION (BLACK BORDER - TAXIWAY)	175	1	175
HOLDING POSITION (BLACK BORDER - RUNWAY END 27)	200	1	200
TOTAL (BLACK)			375
TOTAL MARKING			19,897

**MARKING NOTES**

THE PROPOSED HOLDING POSITION LINE WILL BE SOLID AND YELLOW IN COLOR, OUTLINED WITH BLACK, AND CONSTRUCTED IN ACCORDANCE WITH THE DETAIL SHOWN ON SHEET 7.

ALL PROPOSED RUNWAY CENTERLINE STRIPES WILL BE SOLID AND WHITE IN COLOR. EACH CENTERLINE STRIPE WILL BE 3' IN WIDTH BY 120' IN LENGTH (17 QTY.).

THE THRESHOLD STRIPES WILL BE SOLID AND WHITE IN COLOR. EACH THRESHOLD STRIPE WILL BE 5.75' IN WIDTH BY 150' IN LENGTH. (12 QTY.)

THE QUANTITY PROVIDED IS BASED ON THE ACTUAL AREA OF MARKING TO BE APPLIED ON THE RUNWAY.

TWO COATS OF PAINT ARE REQUIRED FOR ALL MARKING.

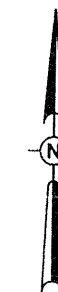
MARKING WILL HAVE A REFLECTIVE MEDIA APPLIED ON THE SECOND COAT IN ACCORDANCE WITH THE SPECIAL PROVISIONS.

APPLICATION RATES WILL BE IN ACCORDANCE WITH THE SPECIAL PROVISIONS. ALL PROPOSED MARKING WILL BE PAID FOR UNDER:

- ITEM: AR620520 "PAVEMENT MARKING-WATERBORNE" \_\_\_\_\_ PER SQ. FT.
- ITEM: AR620525 "PAVEMENT MARKING-BLACK BORDER" \_\_\_\_\_ PER SQ. FT.

**LEGEND**

- EXISTING PAVEMENT
- EXISTING MARKING (TO REMAIN IN PLACE)
- PROPOSED MARKING



0' 25' 50' 100'  
FULL SIZE SCALE 1" = 50'  
HALF SIZE SCALE 1" = 100'



Hanson Professional Services Inc.  
1525 South Sixth Street  
Springfield, Illinois 62703-2886  
Offices Nationwide

PROPOSED P.F.C.  
ON RUNWAY 9-27

PROPOSED MARKING  
PLAN (RWY 9-27)  
STA. 35+90 TO STA. 49+00

8

DATE	REVISION	BY

LITCHFIELD MUNICIPAL AIRPORT  
LITCHFIELD, ILLINOIS  
IL PROJ.: 31F-3559 A.I.P. PROJ.: J-17-0063-813

LAYOUT	KDM	12/19/05
DRAWN	KDM	12/19/05
REVIEWED	CAH	01/29/08

APR 11, 2008 10:28 AM HAGL0003.B2  
 C:\PROJECTS\LITCHFIELD\814-06RWY\AIRPORT\SHEETS\R-1011R.DWG - 35+90 TO 49+00