








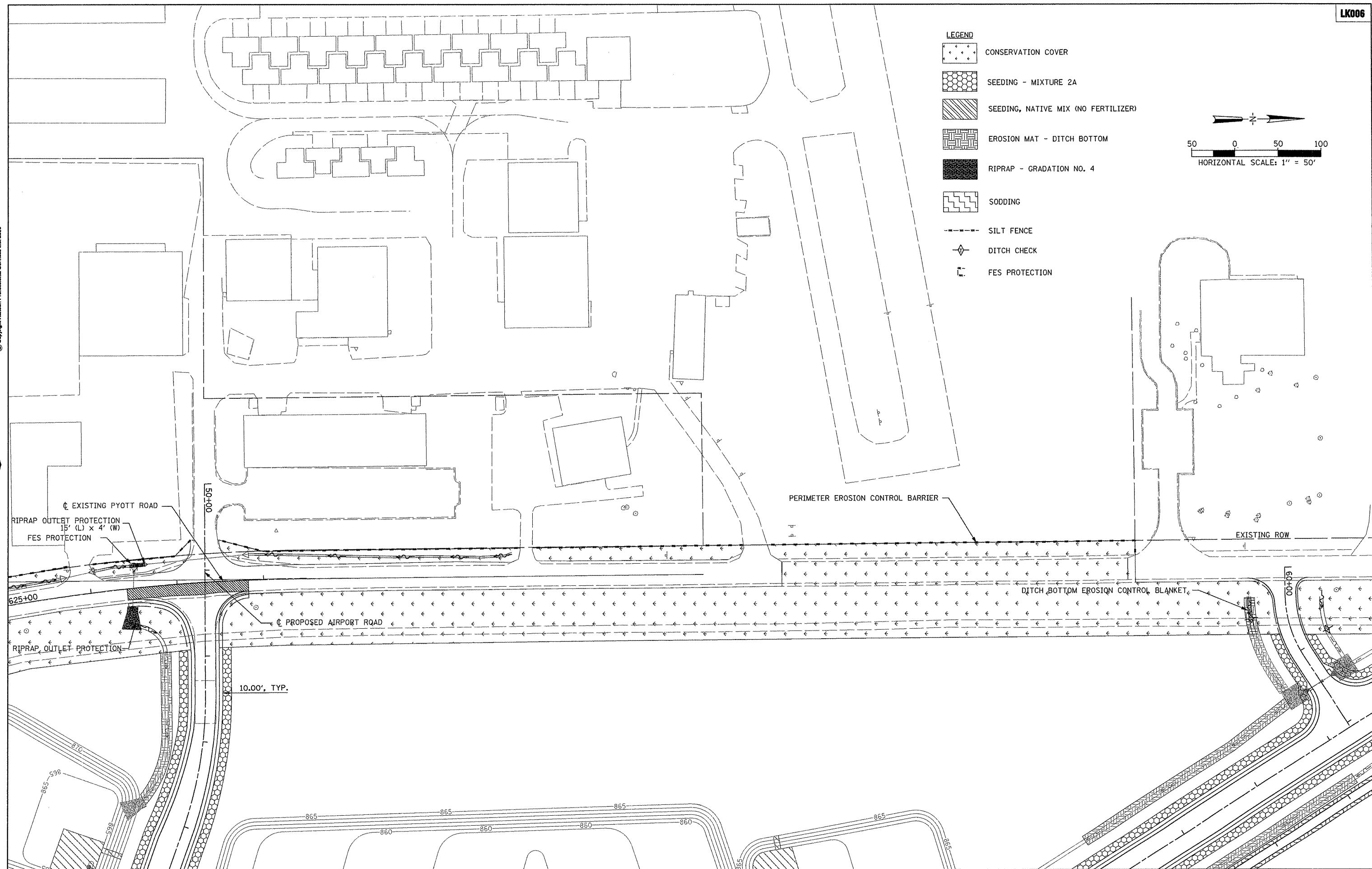
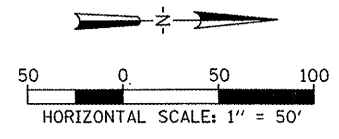


- LEGEND**
-  CONSERVATION COVER
 -  SEEDING - MIXTURE 2A
 -  SEEDING, NATIVE MIX (NO FERTILIZER)
 -  EROSION MAT - DITCH BOTTOM
 -  RIPRAP - GRADATION NO. 4
 -  SODDING
 -  SILT FENCE
 -  DITCH CHECK
 -  FES PROTECTION



Hanson Professional Services Inc.
 Suite 200, 815 Commerce Drive
 Oak Brook, Illinois 60523
 © Copyright Hanson Professional Services Inc. 2009



FILE NAME =	USER NAME = B1e1n01219	DESIGNED - SJM	REVISED -	VILLAGE OF LAKE IN THE HILLS, ILLINOIS	PYOTT ROAD EROSION CONTROL PLAN	COUNTY	TOTAL SHEETS	SHEET NO.
\\05\jobs\08841\0568021\civil part b\sheet\C-ERC2.sht	PLOT SCALE = 99.9998' / IN.	DRAWN - SJM	REVISED -			MCHENRY	143	120
PLOT DATE = 02/25/2009 11:43 AM	DATE = 05/21/08	CHECKED - BDB	REVISED -			AIP NO. 3-17-0112-B10 ILLINOIS IDA NO. 3CK-3807		

SCALE: 1"=50'