







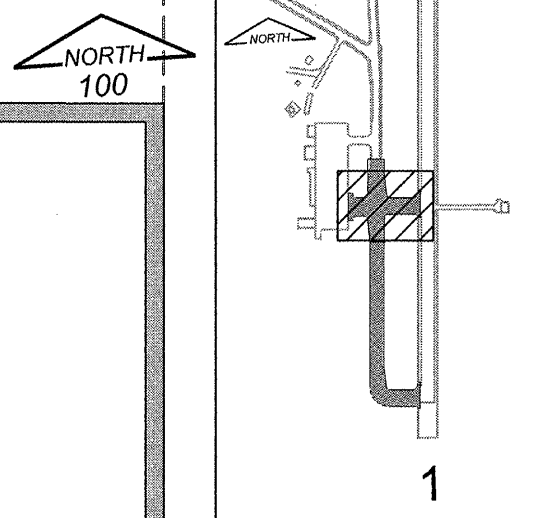
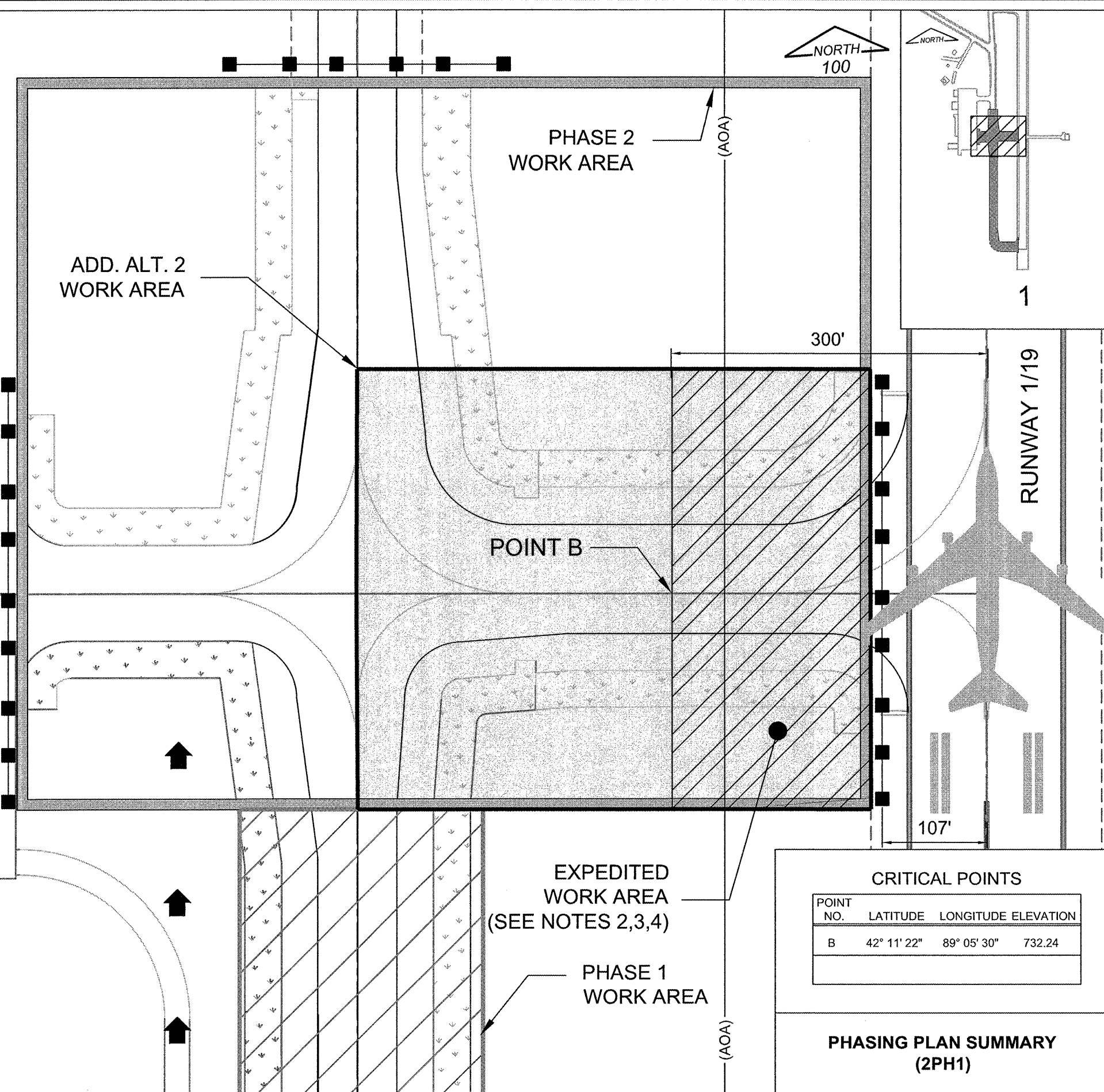


LEGEND

-  NEW TAXIWAY PHASE 1 CONSTRUCTION
-  NEW TAXIWAY PHASE 2 CONSTRUCTION
-  NEW ADD. ALT. 2 WORK AREA
-  NEW EXPEDITED CONSTRUCTION
-  LIGHTED BARRICADES WITH CONSTRUCTION FENCING
-  CONTRACTOR'S CONSTRUCTION ACCESS/HAUL ROAD
-  (AOA) AIR OPERATIONS AREAS (A.O.A.)
-  AIRCRAFT MOVEMENT AREAS

- NOTES:**
1. SHOULD ADD. ALT. 2 BE AWARDED CONSTRUCTION ACTIVITIES SHALL TAKE PLACE CONCURRENTLY WITH PHASE 2.
 2. THE CONTRACTOR SHALL EXPEDITE ALL WORK LOCATED WITHIN 300' OF RUNWAY 1/19 CENTERLINE TO MINIMIZE CLOSURE TIME. WORK IN THIS AREA SHALL BE LIMITED TO DAYTIME CLOSURES ONLY TO ALLOW THE REOPENING OF RWY 1/19 FOR NIGHT TIME OPERATIONS.
 3. THE EXPEDITED WORK AREA LOCATED WITHIN ADD. ALT. 2 SHALL BE COMPLETED CONCURRENTLY WITH THE EXPEDITED WORK AREA LOCATED WITHIN THE BASE BID.
 4. BARRICADES SHALL ONLY BE LOCATED 107' FROM CENTERLINE OF RWY 1/19 WHILE EXPEDITED WORK IS BEING PERFORMED. AT THE END OF EACH CONSTRUCTION DAY ALL BARRICADES AND FENCING SHALL RELOCATED TO THE 300' OFFSET FROM THE CENTERLINE OF RWY 1/19.



CRITICAL POINTS

| POINT NO. | LATITUDE | LONGITUDE | ELEVATION |
|-----------|-------------|-------------|-----------|
| B | 42° 11' 22" | 89° 05' 30" | 732.24 |

PHASING PLAN SUMMARY (2PH1)

RO016



Chicago Rockford International Airport



Rockford, Illinois
 Greater Rockford Airport Authority
 AIP: 3-17-0088-XX
 RFD-3862

Rehab. Txy B South (Phase 1)

Revisions

| Date | Description |
|------|-------------|
| | |
| | |
| | |
| | |
| | |
| | |
| | |
| | |
| | |
| | |

0 1
 THIS BAR IS EQUAL TO 1" AT FULL SCALE (17 X 11).

DESIGN BY: CMT-RFD
 DRAWN BY: CMT-RFD
 CHECKED BY: CMT-RFD
 APPROVED BY: JGP
 DATE: 2-27-2009
 JOB No: 06258-04-00

PHASING PLAN SUMMARY (2PH1)

43