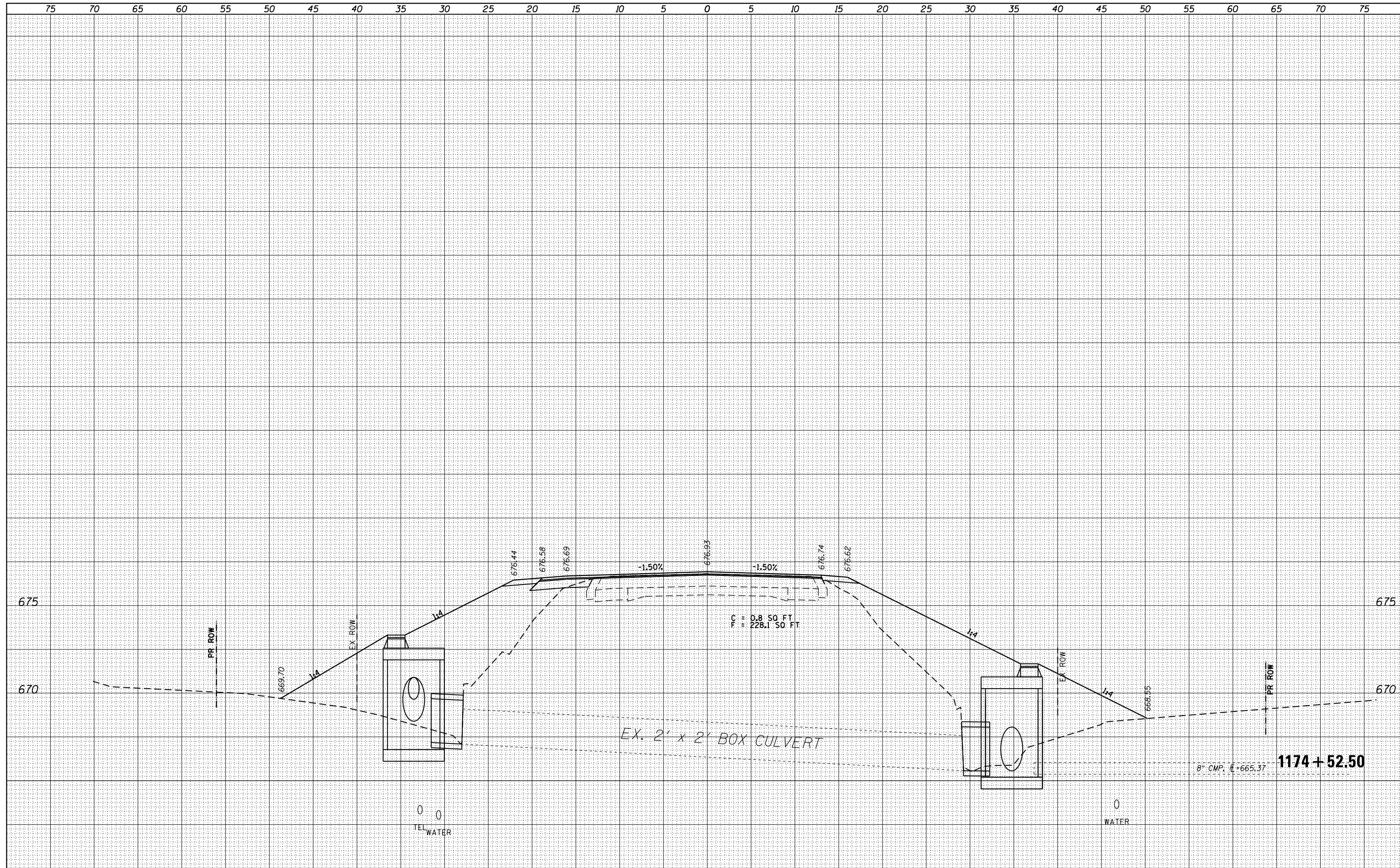


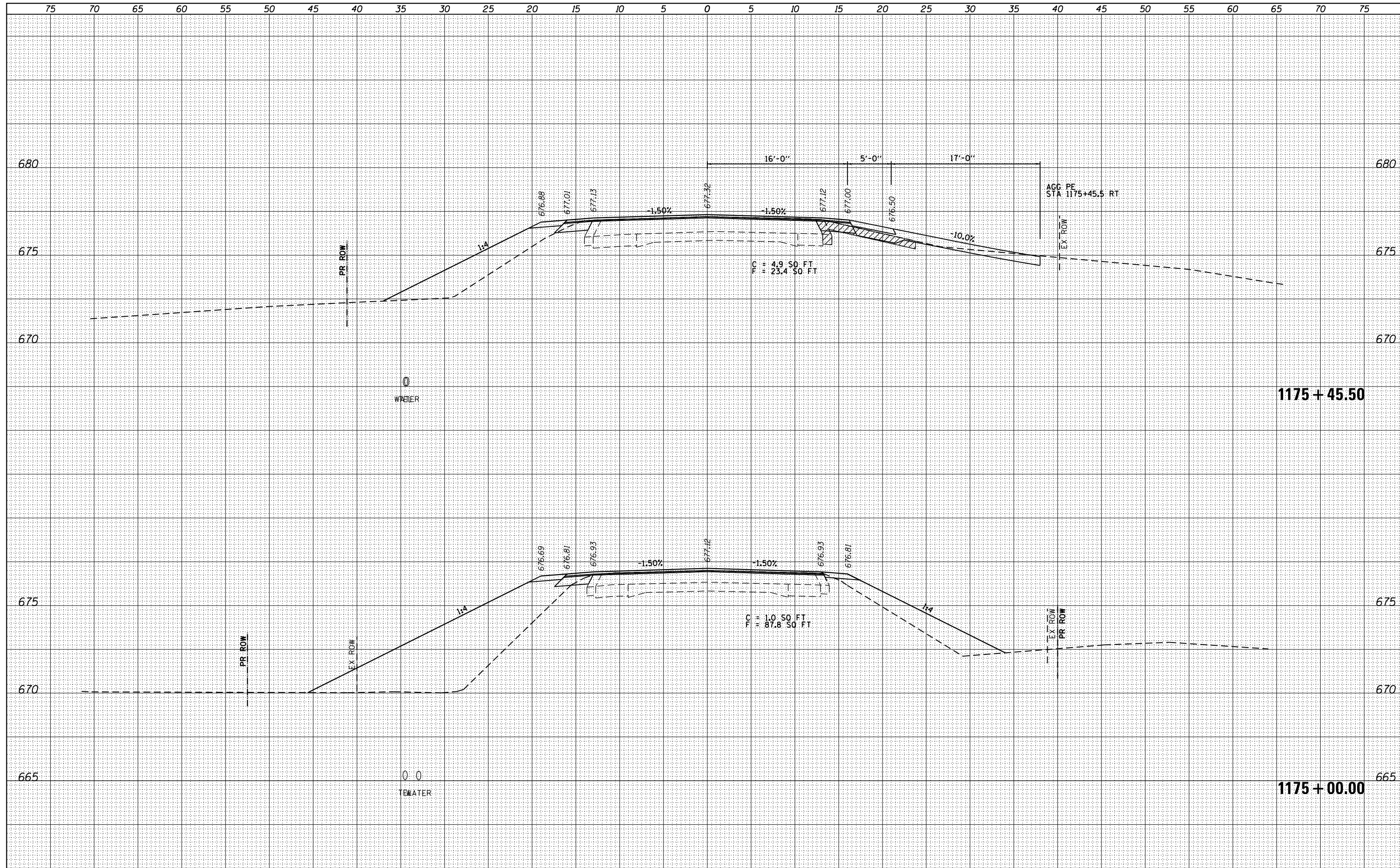
DATE	
BY	
FINAL SURVEY NO.	
SURVEYED AREAS CHECKED	
PLOTTED TEMPLATE AREAS CHECKED	

DATE	
BY	
ORIGINAL SURVEY NO.	
SURVEYED AREAS CHECKED	
PLOTTED TEMPLATE AREAS CHECKED	



DATE	
BY	
ORIGINAL SURVEY	
SURVEYED	
PLOTTED	
TEMPLATE	
AREAS	
CHECKED	
NO.	

DATE	
BY	
ORIGINAL SURVEY	
SURVEYED	
PLOTTED	
TEMPLATE	
AREAS	
CHECKED	
NO.	



FILE NAME =	USER NAME = sparksgw	DESIGNED -	REVISED -	F.A.P. RTE.	SECTION	COUNTY	TOTAL SHEETS	SHEET NO.
p:\11084EBIDINTEG\Illinois.gov\PIDOT\Documents\IDOT Offices\District 6\Projects\0672C60\CADD\DRAWING\District edit\CADD Sheets\REVISED\941801.dgn		CHECKED -	REVISED -	685/538	(112)RS-3,L,N,I	HANCOCK	156	102
PLOT SCALE = 10.0000' / in.		DATE -	REVISED -	CONTRACT NO. 72C60				
Default	PLOT DATE = 10/23/2014			ILLINOIS FED. AID PROJECT				

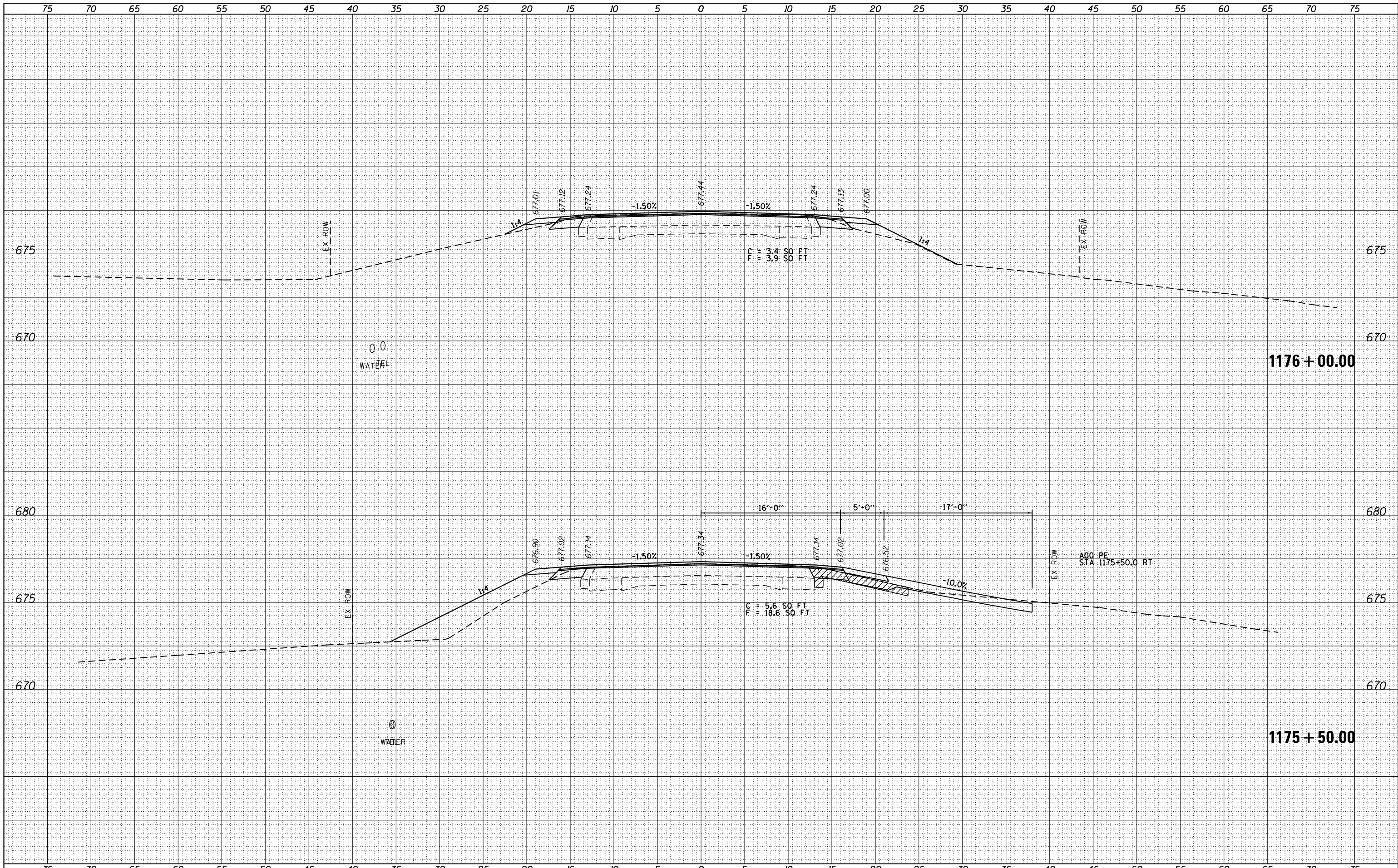
STATE OF ILLINOIS
DEPARTMENT OF TRANSPORTATION

CROSS SECTIONS IL 94

SCALE: SHEET OF SHEETS STA. 1175+00.00 TO STA. 1175+45.50

BY	DATE
SURVEYED	
PLOTTED	
TEMPLATE	
AREAS CHECKED	
NO.	

BY	DATE
ORIGINAL SURVEY	
PLOTTED	
TEMPLATE	
AREAS CHECKED	
NO.	



FILE NAME = p:\11084EBIDINTEG\Illinois.gov\PIWIDOT\Documents\IDOT Offices\District 6\Projects\0672C60\CADD\DRAWING\District edit\CADD Sheets\REVISED\9411901.dgn

USER NAME = sparksgw
 DESIGNED -
 CHECKED -
 DATE -

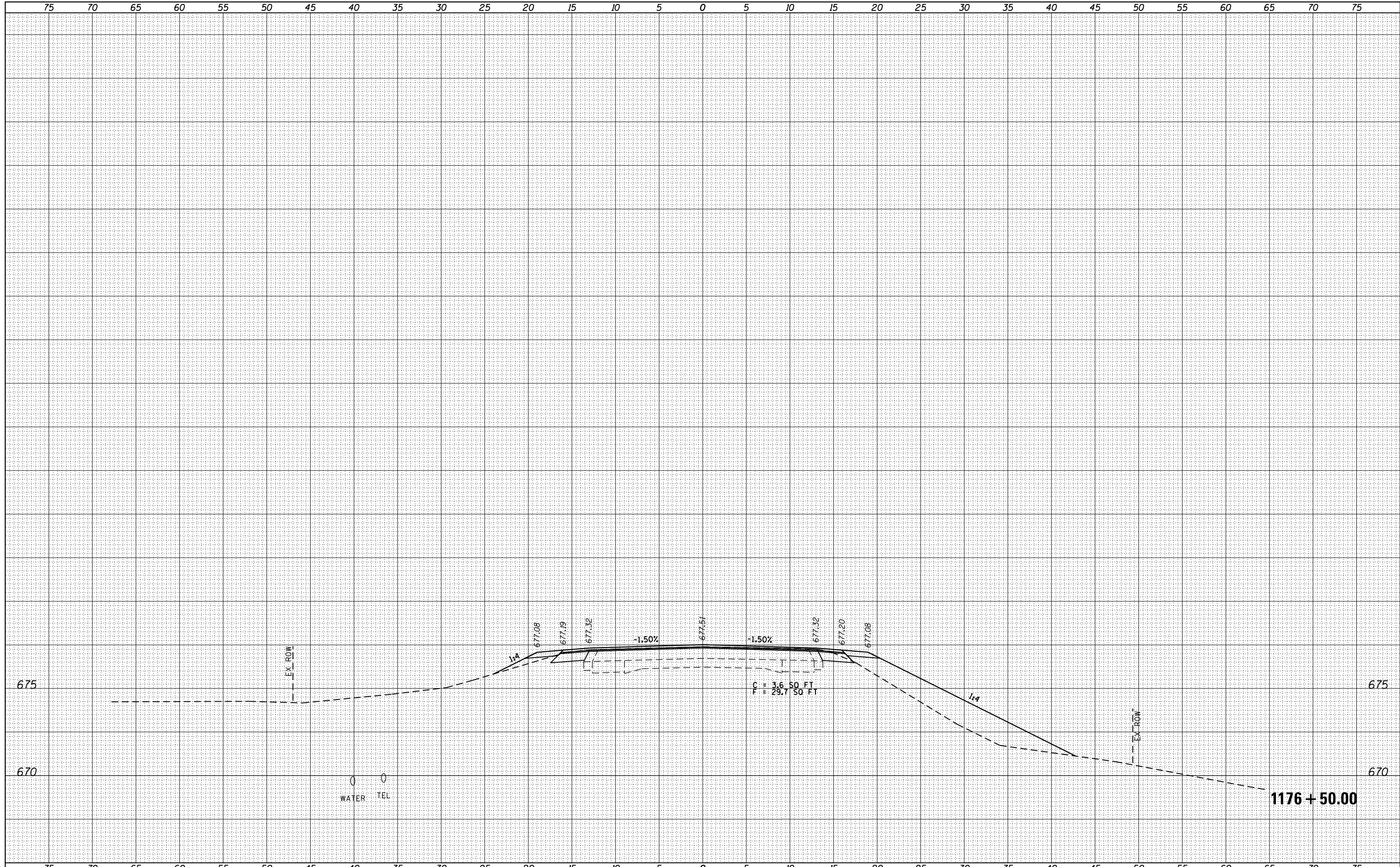
REVISOR
 REVISOR
 REVISOR

**STATE OF ILLINOIS
 DEPARTMENT OF TRANSPORTATION**

CROSS SECTIONS IL 94

SCALE: SHEET OF SHEETS STA. 1175+50.00 TO STA. 1176+00.00

F.A.P. RTE.	SECTION	COUNTY	TOTAL SHEETS	SHEET NO.
685/538	(112)RS-3,L,N,I	HANCOCK	156	103
CONTRACT NO. 72C60			ILLINOIS FED. AID PROJECT	

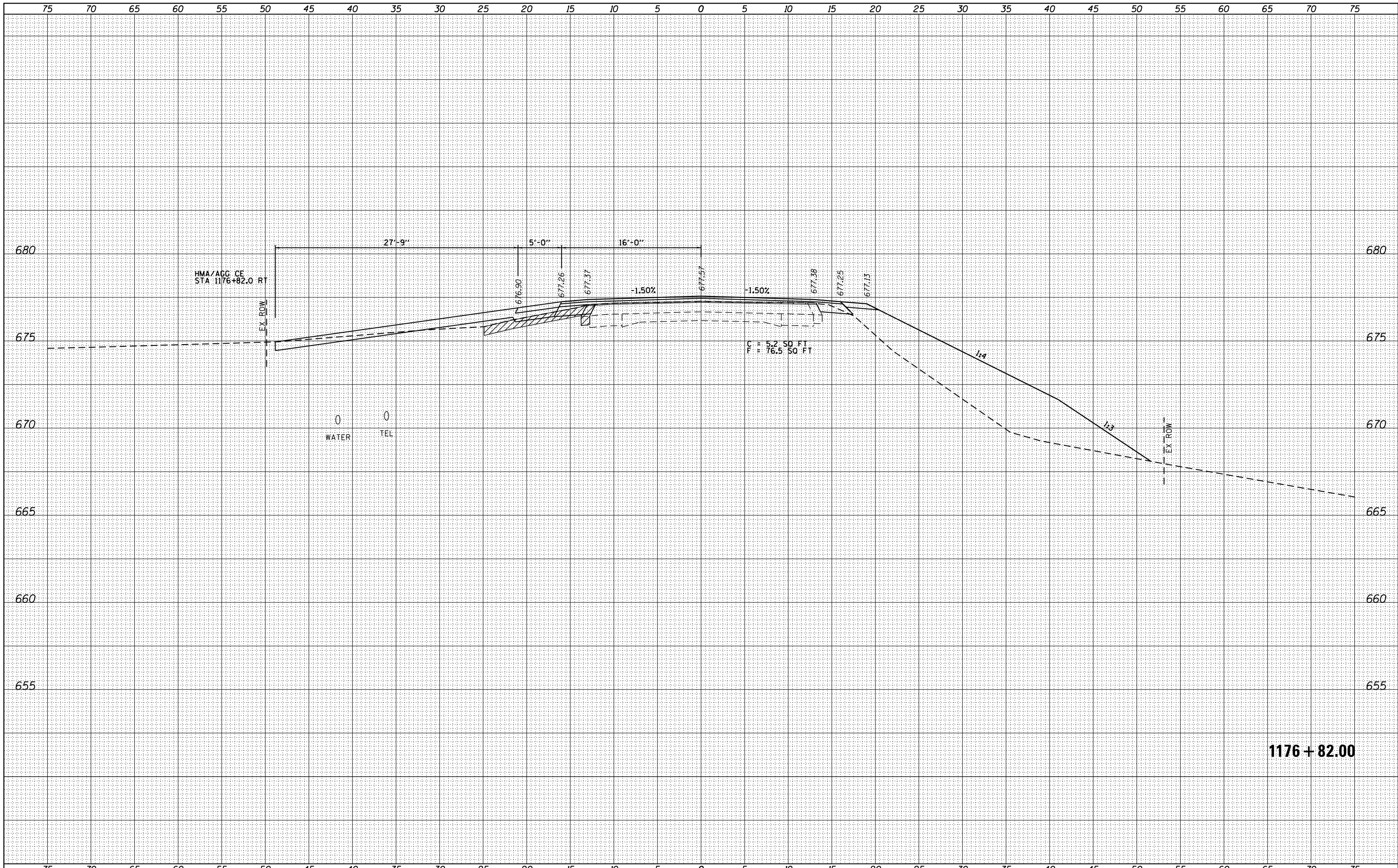


BY _____ DATE _____
 SURVEYED _____
 PLOTTED _____
 TEMPLATE _____
 NOTE BOOK _____
 AREAS CHECKED _____
 NO. _____

BY _____ DATE _____
 SURVEYED _____
 PLOTTED _____
 TEMPLATE _____
 NOTE BOOK _____
 AREAS CHECKED _____
 NO. _____

BY	DATE
FINAL SURVEY	SURVEYED
NOTE BOOK	PLOTTED
NO.	TEMPLATE
	AREAS
	CHECKED

BY	DATE
ORIGINAL SURVEY	SURVEYED
NOTE BOOK	PLOTTED
NO.	TEMPLATE
	AREAS
	CHECKED



1176 + 82.00

FILE NAME = p:\11084EBIDINTEG\Illinois.gov\PWIDOT\Documents\IDOT Offices\District 6\Projects\0672C60\CADD\DRAWING\District edit\CADD Sheets\REVISED\941907.dgn

USER NAME = sparksq	DESIGNED -	REVISED -
DRAWN LINGER\District edit\CADD Sheets	CHECKED -	REVISED -
PLOT SCALE = 10.0000' / in.	DATE -	REVISED -
PLOT DATE = 10/23/2014		

**STATE OF ILLINOIS
DEPARTMENT OF TRANSPORTATION**

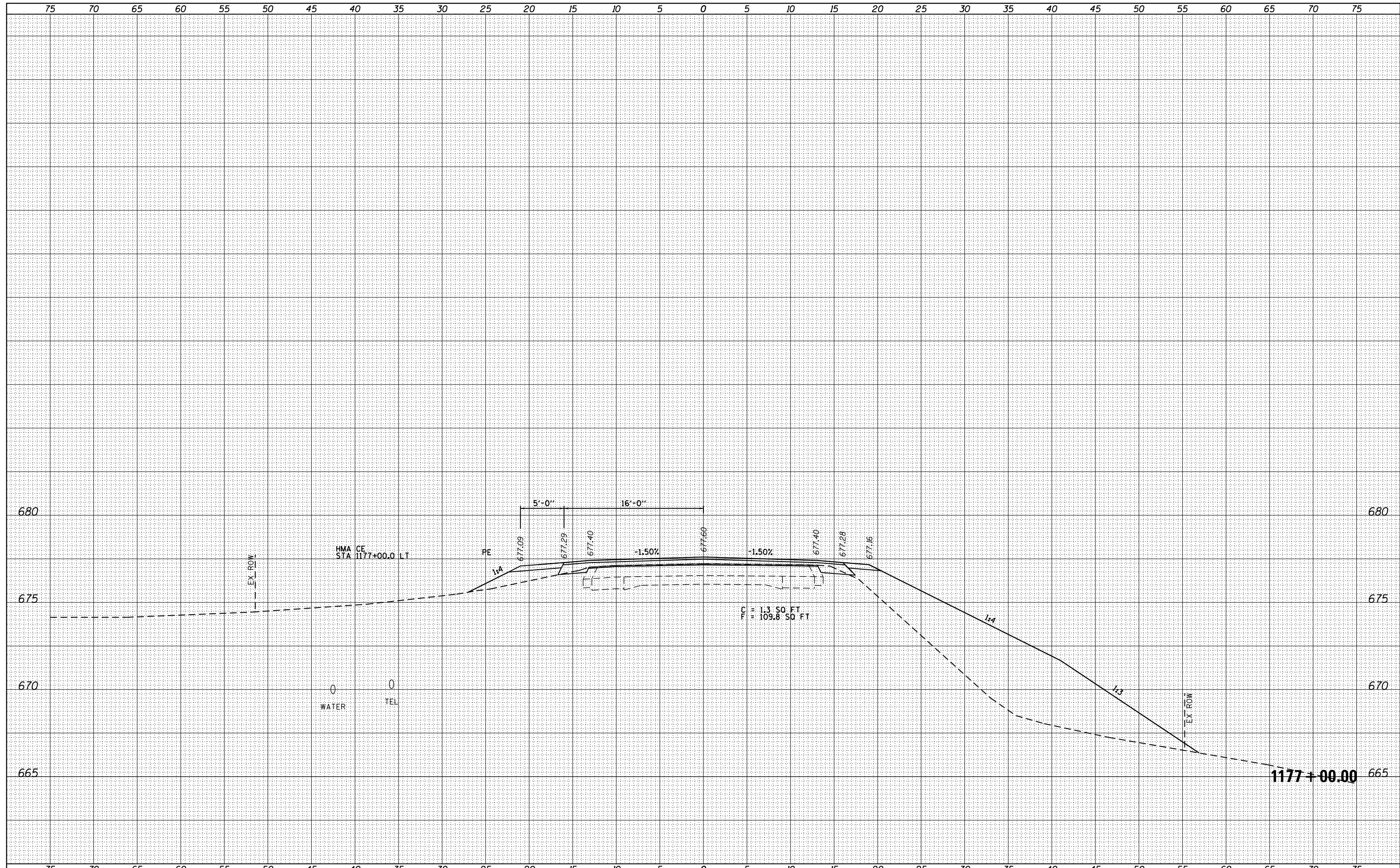
CROSS SECTIONS IL 94

SCALE: SHEET OF SHEETS STA. 1176+82.00 TO STA. 1176+82.00

F.A.P. RTE.	SECTION	COUNTY	TOTAL SHEETS	SHEET NO.
685/538	(112)RS-3,L,N,I	HANCOCK	156	105
CONTRACT NO. 72C60				
ILLINOIS FED. AID PROJECT				

BY	DATE
SURVEYED	
PLOTTED	
TEMPLATE	
AREAS	
CHECKED	
NO.	

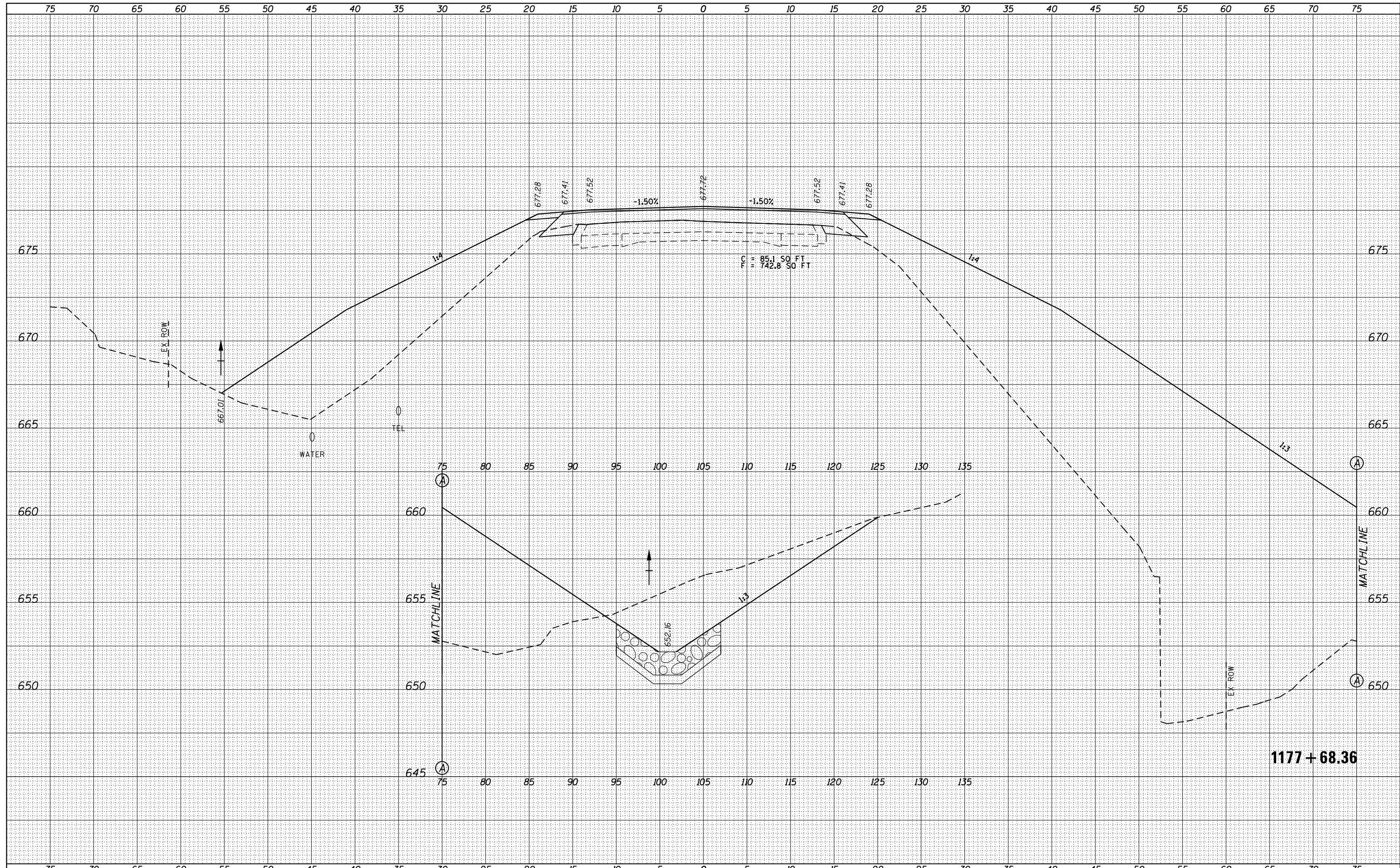
BY	DATE
ORIGINAL	
SURVEY	
NOTE BOOK	
AREAS	
CHECKED	
NO.	



FILE NAME =	USER NAME = sparksgw	DESIGNED -	REVISED -	STATE OF ILLINOIS DEPARTMENT OF TRANSPORTATION	CROSS SECTIONS IL 94 SCALE: SHEET OF SHEETS STA. 1177+00.00 TO STA.1177+00.00				F.A.P. RTE.	SECTION	COUNTY	TOTAL SHEETS	SHEET NO.
p:\112\4E\BID\INTEG.Illinois.gov\PIDOT\Documents\DOT Offices\District 6\Projects\0672C60\CADD\DRAWING\District edit\CADD Sheets\REVISED\9411907.dgn		CHECKED -	REVISED -						685/538	(112)RS-3,L,N,I	HANCOCK	156	106
PLOT SCALE = 10.0000' / in.		DATE -	REVISED -						CONTRACT NO. 72C60				
PLOT DATE = 10/23/2014		DATE -	REVISED -						ILLINOIS FED. AID PROJECT				

BY	DATE
ORIGINAL SURVEY	SURVEYED
NOTE BOOK	PLOTTED
NO.	TEMPLATE
	AREAS CHECKED
	AREAS CHECKED

BY	DATE
ORIGINAL SURVEY	SURVEYED
NOTE BOOK	PLOTTED
NO.	TEMPLATE
	AREAS CHECKED
	AREAS CHECKED



1177+68.36

FILE NAME = p:\11084EBIDINTEG\Illinois.gov\PIDOT\Documents\DOT Offices\District 6\Projects\0672C60\CADD\DRAWN\INGNER\District edit\CADD Sheets\REVISED\94(1907).dgn

USER NAME = sparksqg
 DESIGNED -
 CHECKED -
 DATE -

REVISIONS
 REVISED -
 REVISED -
 REVISED -

STATE OF ILLINOIS
 DEPARTMENT OF TRANSPORTATION

CROSS SECTIONS IL 94

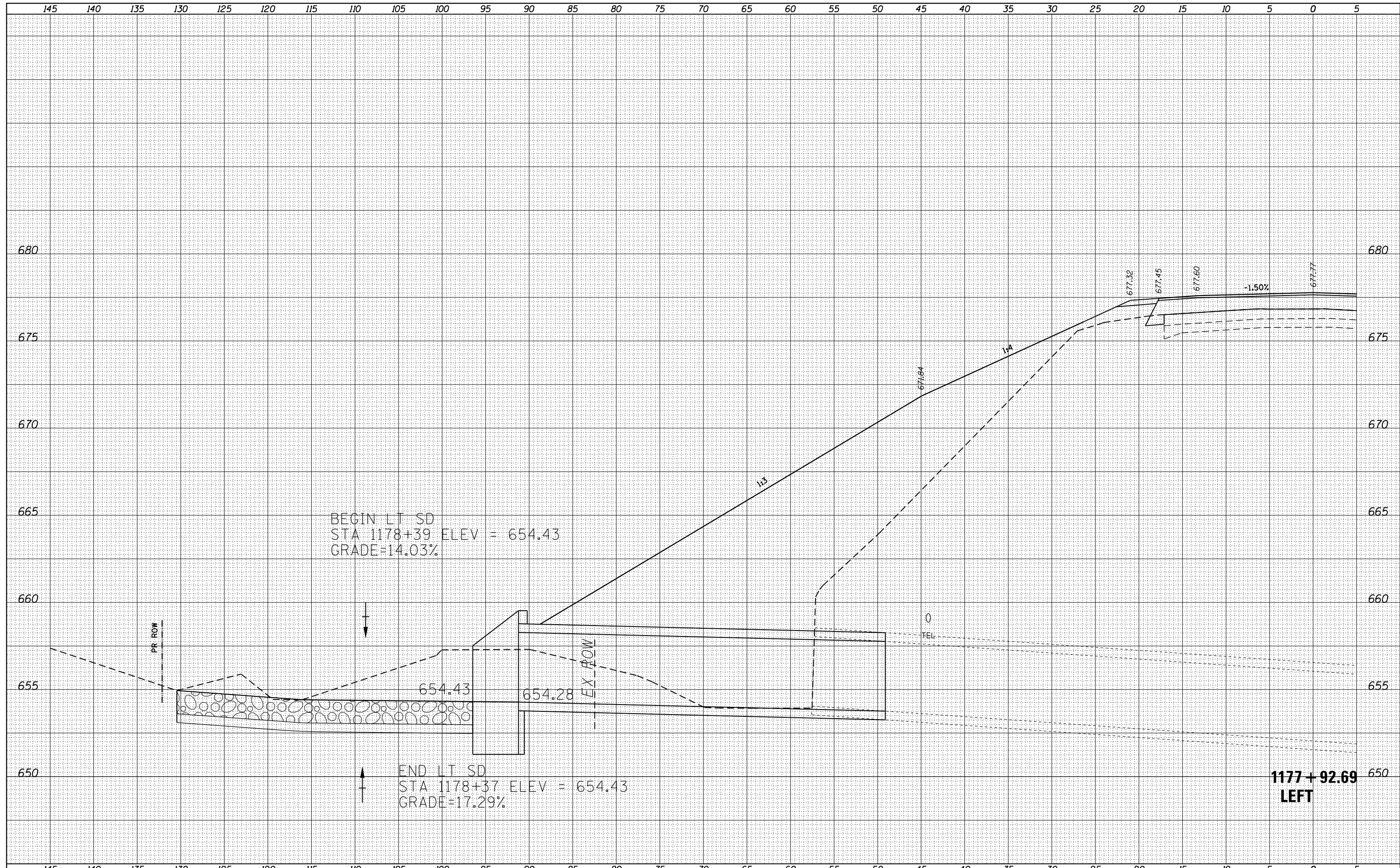
SCALE: SHEET OF SHEETS STA. 1177+68.36 TO STA. 1177+68.36

F.A.P. RTE.	SECTION	COUNTY	TOTAL SHEETS	SHEET NO.
685/538	(112)RS-3,L,N,I	HANCOCK	156	108
CONTRACT NO.			72C60	

ILLINOIS FED. AID PROJECT

BY	DATE

BY	DATE



FILE NAME =	USER NAME = sparksq	DESIGNED -	REVISED -
p:\11084EBIDINTEG\Illinois.gov\P\IDOT\Documents\IDOT Offices\District 6\Projects\0672C60\CADD\DRAWING\District edit\CADD Sheets\REVISED\94 (DOT).cvt ext 2.dgn		CHECKED -	REVISED -
		DATE -	REVISED -

**STATE OF ILLINOIS
DEPARTMENT OF TRANSPORTATION**

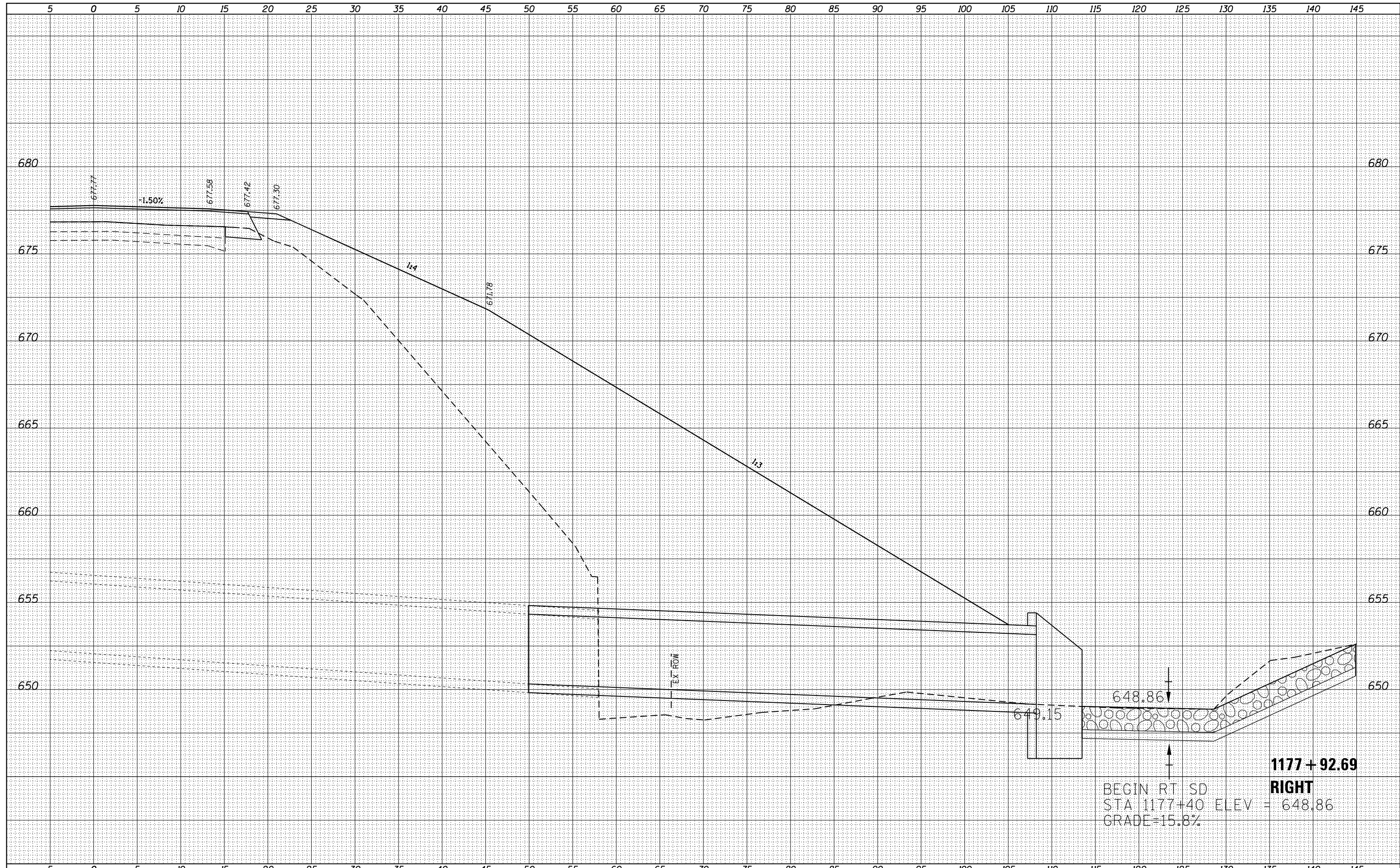
CROSS SECTIONS IL 94

SCALE: SHEET OF SHEETS STA. 1177+92.69 TO STA. 1177+92.69

F.A.P. RTÉ.	SECTION	COUNTY	TOTAL SHEETS	SHEET NO.
685.538	(112)RS-3,L,N,I	HANCOCK	156	109
		CONTRACT NO. 72C60		
ILLINOIS FED. AID PROJECT				

BY	DATE
FINISHED SURVEY	SURVEYED
NOTE BOOK	PLOTTED
NO.	TEMPLATE
	AREAS
	CHECKED

BY	DATE
ORIGINAL SURVEY	SURVEYED
NOTE BOOK	PLOTTED
NO.	TEMPLATE
	AREAS
	CHECKED

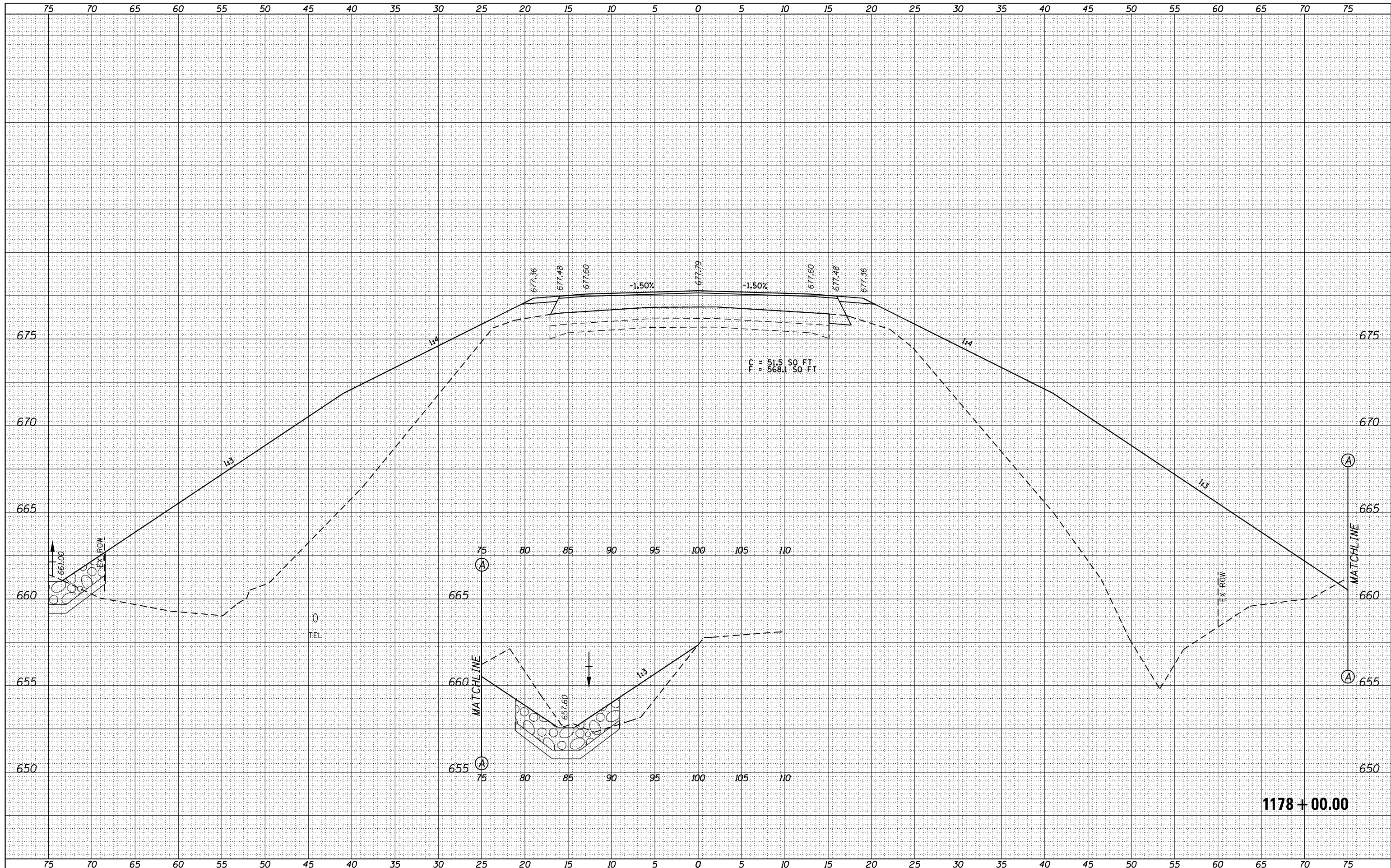


1177 + 92.69
RIGHT
 BEGIN RT SD
 STA 1177+40 ELEV = 648.86
 GRADE=15.8%

FILE NAME =	USER NAME = sparksq	DESIGNED -	REVISOR -	STATE OF ILLINOIS DEPARTMENT OF TRANSPORTATION	CROSS SECTIONS IL 94			F.A.P. RT.E.	SECTION	COUNTY	TOTAL SHEETS	SHEET NO.
Default	112/RS-3,L,N,I	HANCOCK	156					110				
	CONTRACT NO. 72C60							ILLINOIS FED. AID PROJECT				
PLOT SCALE = 10.0000' / in.	CHECKED -	REVISOR -	SCALE:	SHEET	OF	SHEETS	STA. 1177+92.69	TO STA. 1177+92.69				
PLOT DATE = 10/23/2014	DATE -	REVISOR -										

DATE	
BY	
SURVEYED	
PLOTTED	
TEMPLATE	
NOTE BOOK	
AREAS CHECKED	
NO.	

DATE	
BY	
SURVEYED	
PLOTTED	
TEMPLATE	
NOTE BOOK	
AREAS CHECKED	
NO.	



FILE NAME = p:\11084EBIDINTEG\Illinois.gov\IDOT\Documents\IDOT Offices\District 6\Projects\0672C60\CADD\DRAWING\District edit\CADD Sheets\REVISED\941001.dgn
 PLOT SCALE = 10.0000 "/>

USER NAME = sparksgw	DESIGNED -	REVISION 1
DRAWN BY =	CHECKED -	REVISION 2
PLOT DATE = 10/23/2014	DATE -	REVISION 3

**STATE OF ILLINOIS
DEPARTMENT OF TRANSPORTATION**

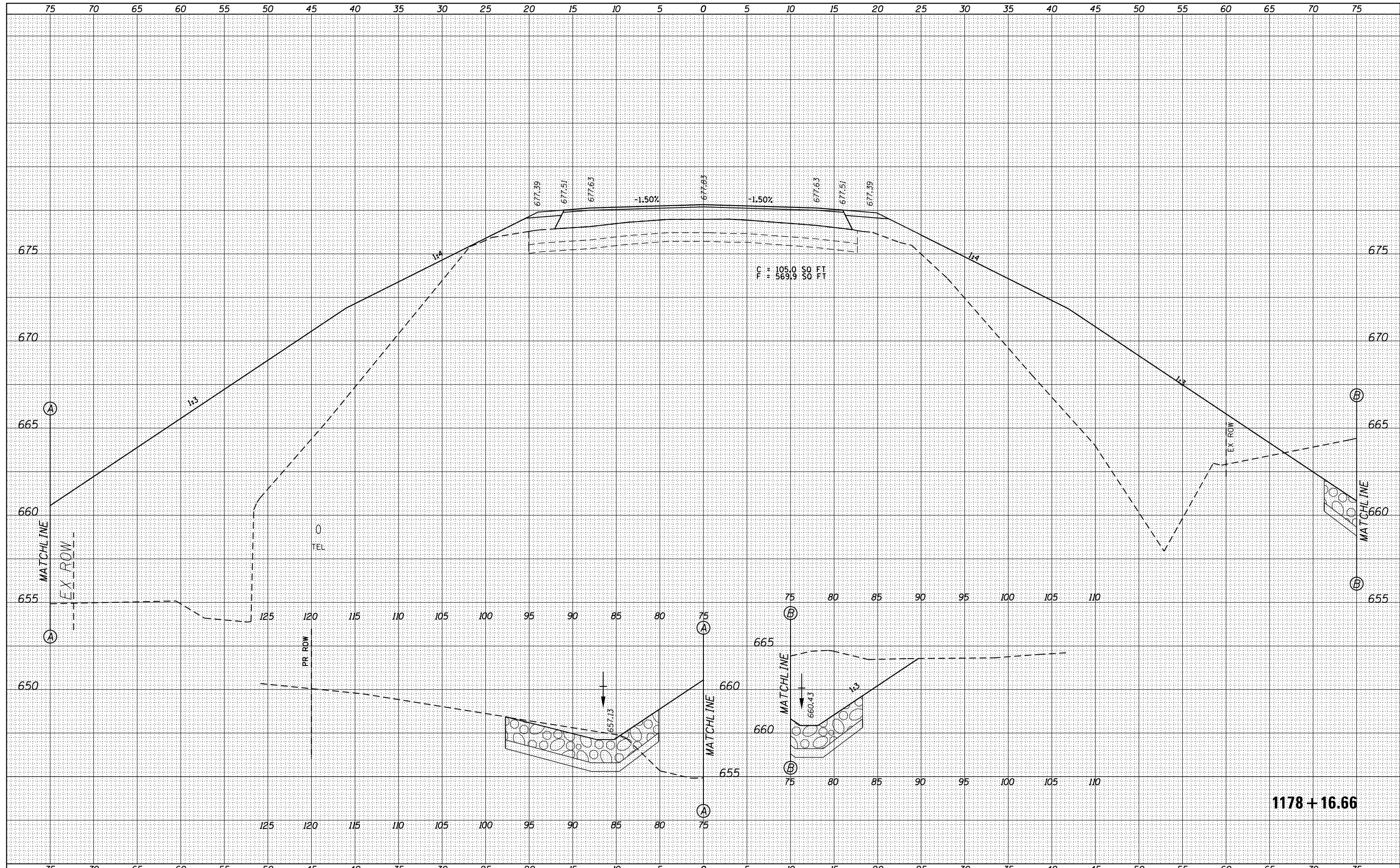
CROSS SECTIONS IL 94

SCALE: SHEET OF SHEETS STA. 1178+00.00 TO STA. 1178+00.00

F.A.P. RTE. 685/538	SECTION (112)RS-3,L,N,I	COUNTY HANCOCK	TOTAL SHEETS 156	SHEET NO. 111
CONTRACT NO. 72C60			ILLINOIS FED. AID PROJECT	

DATE	
BY	
ORIGINAL SURVEY NO.	
FINISHED SURVEY NO.	
SURVEYED	
PLOTTED	
TEMPLATE	
AREAS	
CHECKED	

DATE	
BY	
ORIGINAL SURVEY NO.	
FINISHED SURVEY NO.	
SURVEYED	
PLOTTED	
TEMPLATE	
AREAS	
CHECKED	



1178 + 16.66

FILE NAME =	USER NAME = sparksq	DESIGNED -	REVISED -	F.A.P. RTE. 685/538	SECTION (112)RS-3,L,N,I	COUNTY HANCOCK	TOTAL SHEETS 156	SHEET NO. 112
Default	Default	CHECKED -	REVISED -	CONTRACT NO. 72C60				
	PLOT DATE = 10/23/2014	DATE -	REVISED -	ILLINOIS FED. AID PROJECT				

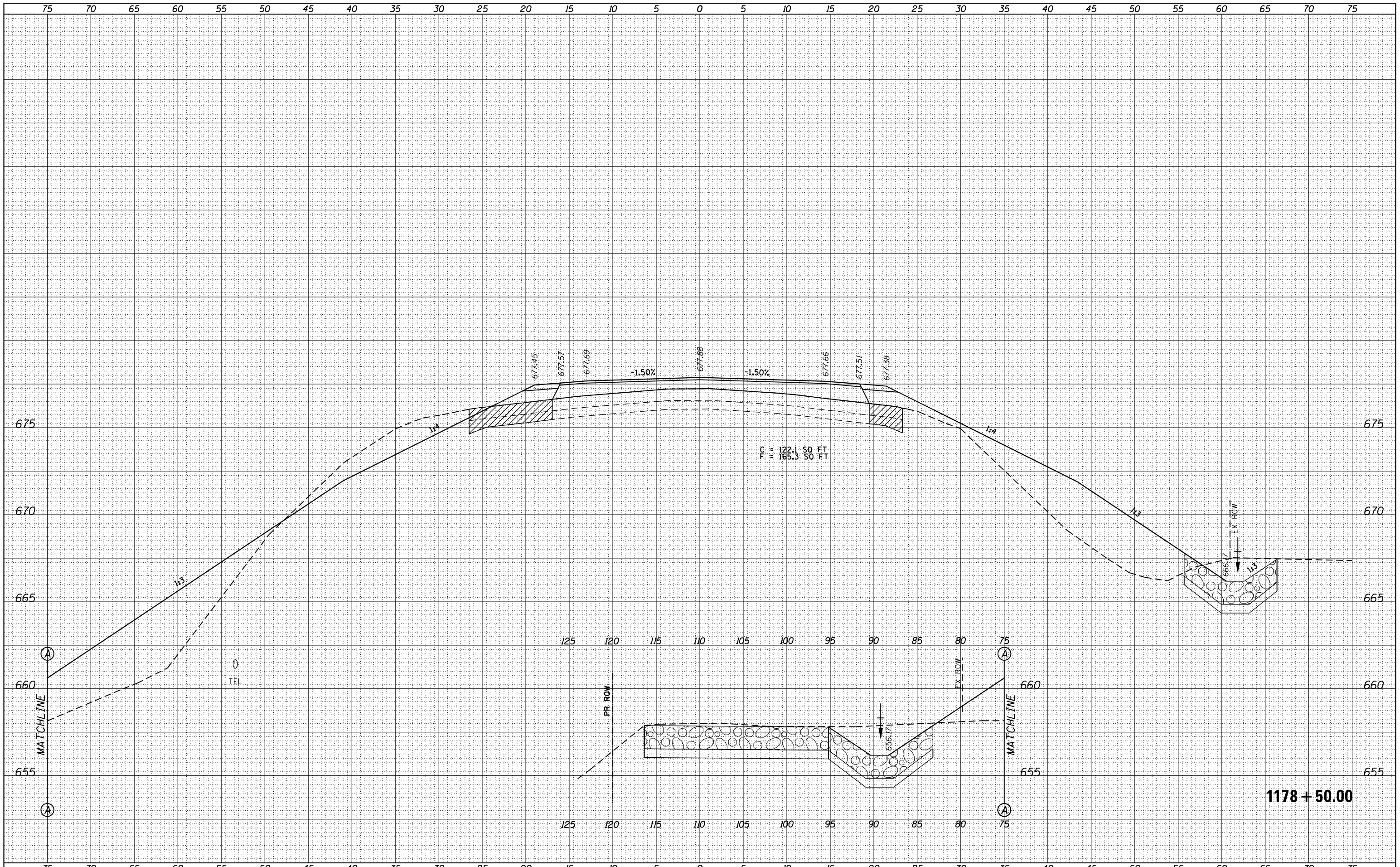
STATE OF ILLINOIS
DEPARTMENT OF TRANSPORTATION

CROSS SECTIONS IL 94

SCALE: SHEET OF SHEETS STA. 1178+16.66 TO STA. 1178+16.66

BY	DATE
SURVEYED	
PLOTTED	
TEMPLATE	
AREAS	CHECKED
NO.	

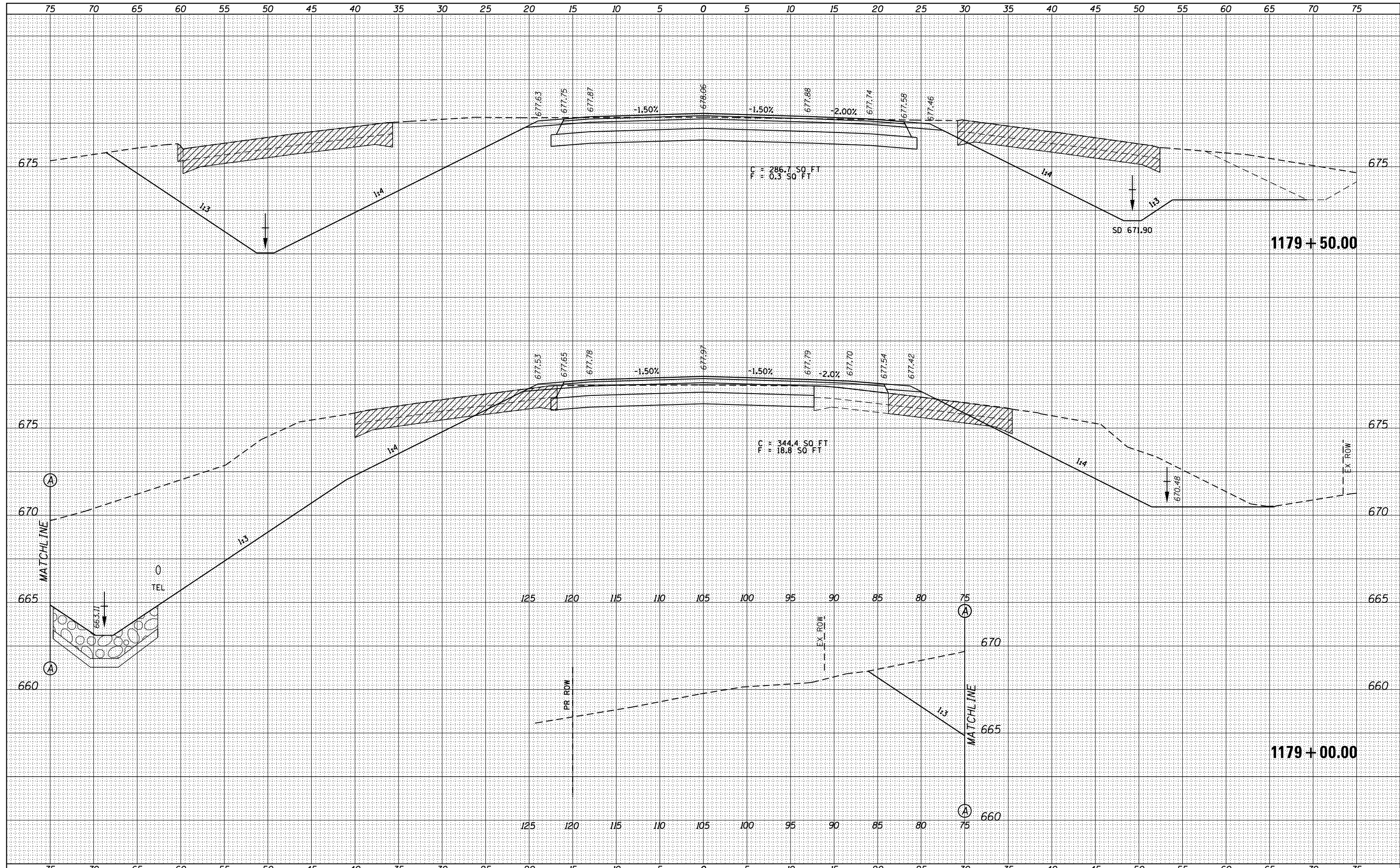
BY	DATE
SURVEYED	
PLOTTED	
TEMPLATE	
AREAS	CHECKED
NO.	



1178 + 50.00

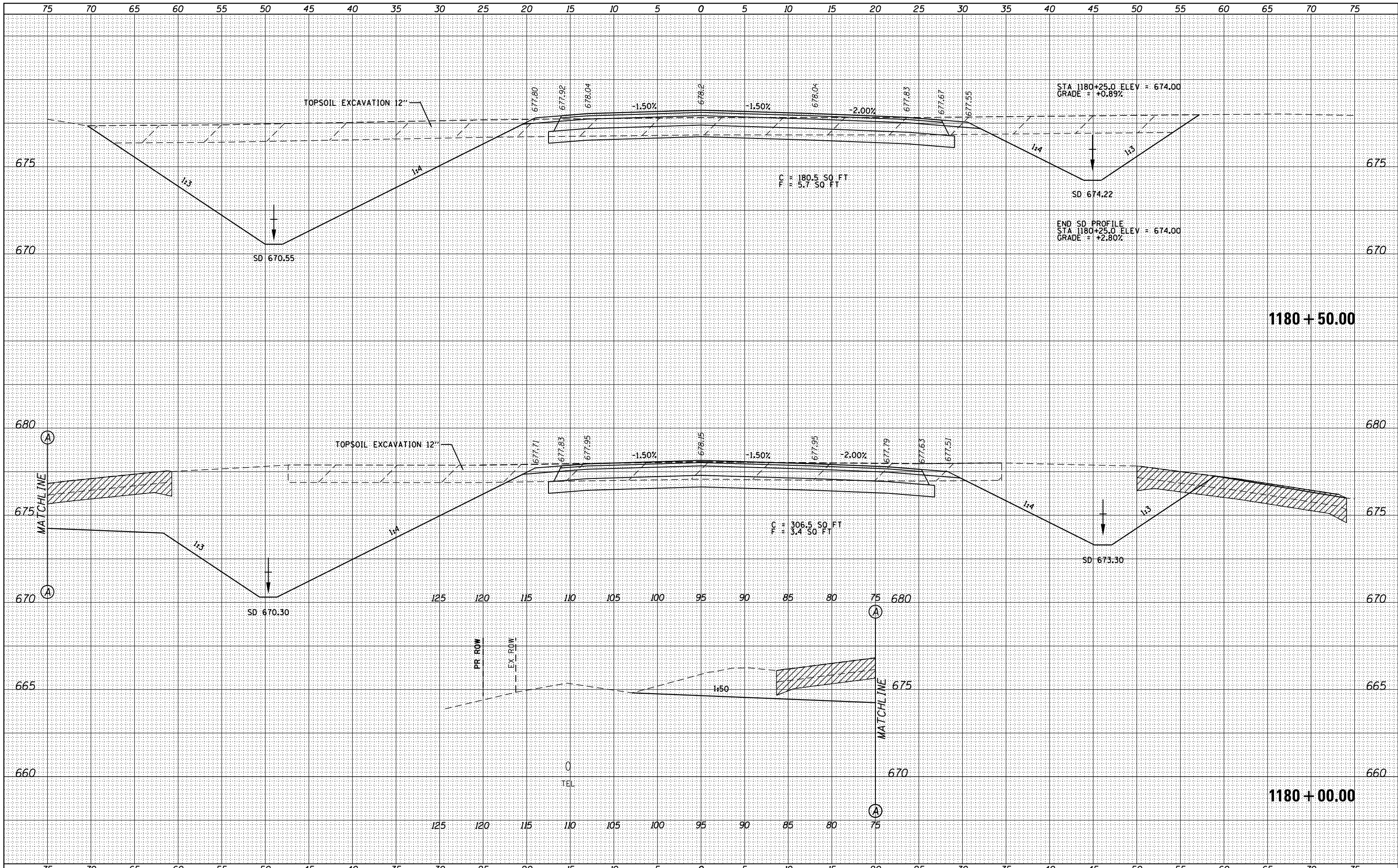
DATE	
BY	
FINAL SURVEY	SURVEYED
NOTE BOOK	PLOTTED
NO.	TEMPLATE
	AREAS CHECKED

DATE	
BY	
ORIGINAL SURVEY	SURVEYED
NOTE BOOK	PLOTTED
NO.	TEMPLATE
	AREAS CHECKED



DATE	
BY	
SURVEYED	
PLOTTED	
TEMPLATE	
AREAS	
CHECKED	
FINAL SURVEY	
NOTE BOOK	
NO.	

DATE	
BY	
SURVEYED	
PLOTTED	
TEMPLATE	
AREAS	
CHECKED	
ORIGINAL SURVEY	
NOTE BOOK	
NO.	



FILE NAME =	USER NAME = sparksgw	DESIGNED -	REVISED -	F.A.P. RTE.	SECTION	COUNTY	TOTAL SHEETS	SHEET NO.
Default	p:\11804EBIDINTEG\Illinois.gov\IDOT\Documents\IDOT Offices\District 6\Projects\0672C60\CADD\DRAWING\District edit\CADD Sheets\REVISED\9411901.dgn	CHECKED -	REVISED -	685/538	(112)RS-3,L,N,I	HANCOCK	156	115
	PLOT SCALE = 10.0000' / in.	DATE -	REVISED -					CONTRACT NO. 72C60
	PLOT DATE = 10/23/2014		REVISED -					ILLINOIS FED. AID PROJECT

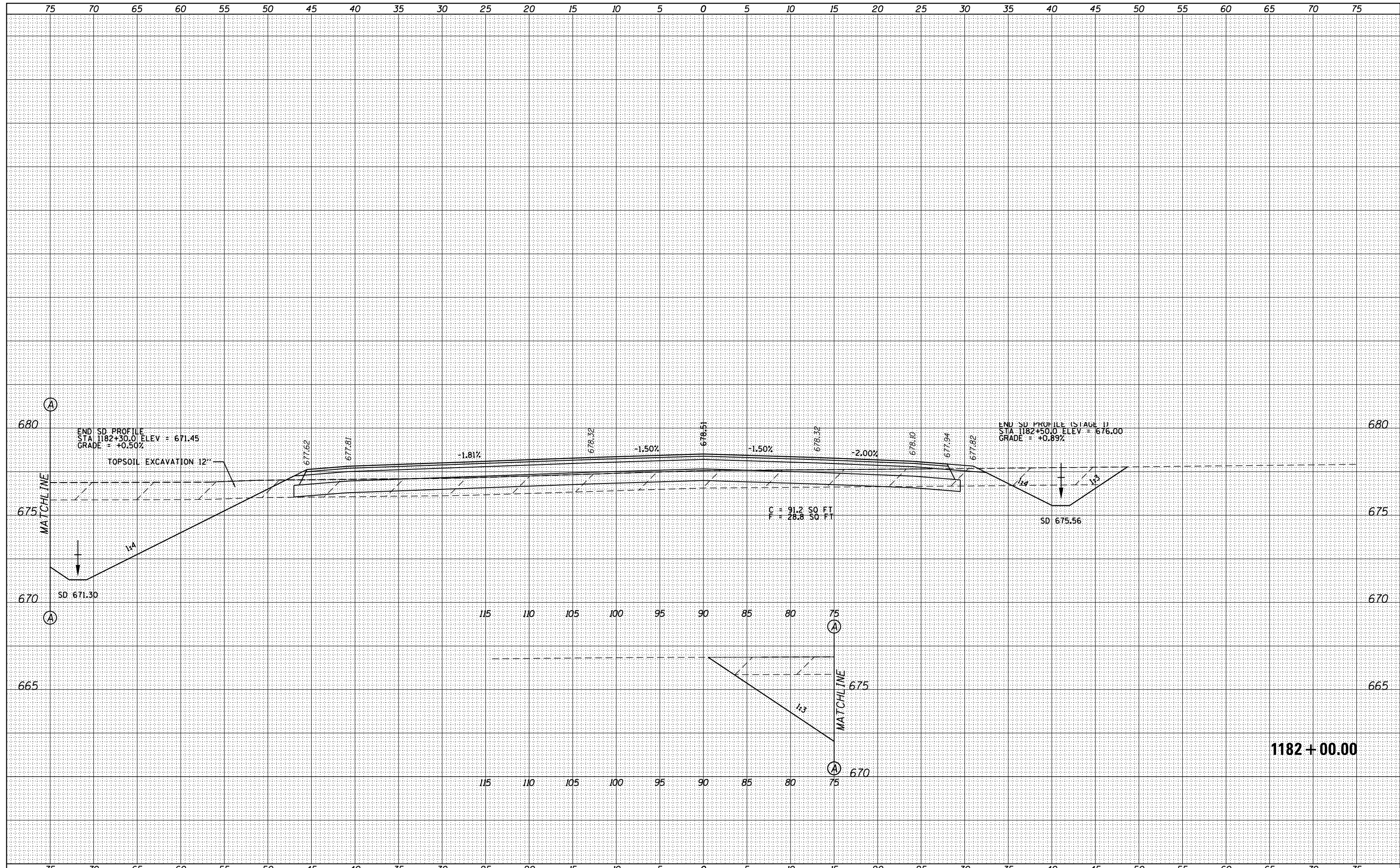
STATE OF ILLINOIS
DEPARTMENT OF TRANSPORTATION

CROSS SECTIONS IL 94

SCALE: SHEET OF SHEETS STA. 1180+00.00 TO STA. 1180+50.00

DATE	
BY	
SURVEYED	
PLOTTED	
TEMPLATE	
AREAS	
CHECKED	
NO.	

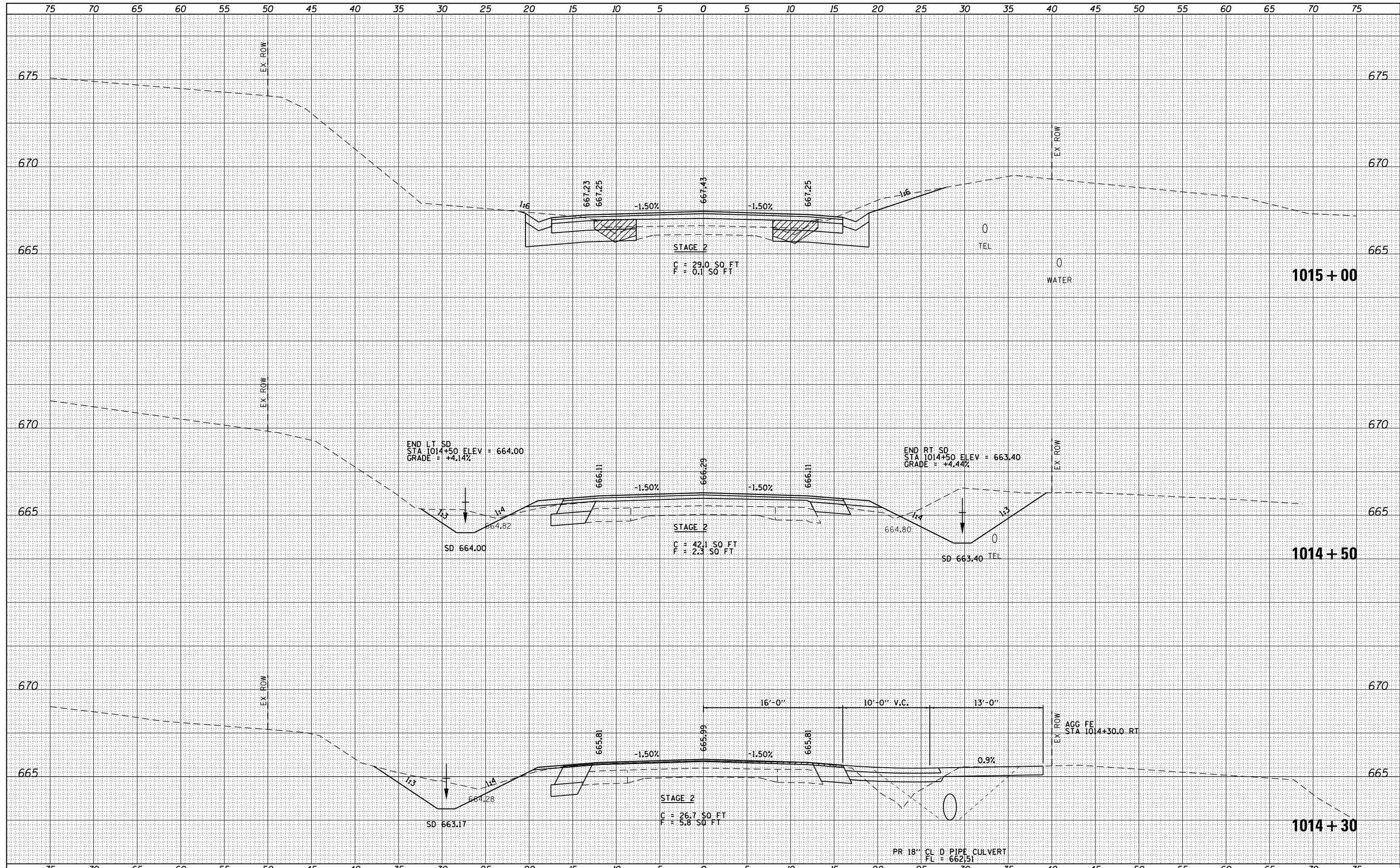
DATE	
BY	
SURVEYED	
PLOTTED	
TEMPLATE	
AREAS	
CHECKED	
NO.	



FILE NAME =	USER NAME = sparksq	DESIGNED -	REVISED -	STATE OF ILLINOIS DEPARTMENT OF TRANSPORTATION	CROSS SECTIONS IL 94		F.A.P. RTÉ.	SECTION	COUNTY	TOTAL SHEETS	SHEET NO.	
Default	10/23/2014	CHECKED -	REVISED -		SCALE:	SHEET	OF	SHEETS	STA. 1182+00.00	TO STA. 1182+00.00	685/538	117
		DATE -	REVISED -								156	117
											CONTRACT NO. 72C60 ILLINOIS FED. AID PROJECT	

DATE	
BY	
ORIGINAL SURVEY	
SURVEYED	
PLOTTED	
TEMPLATE	
AREAS	
CHECKED	
NO.	

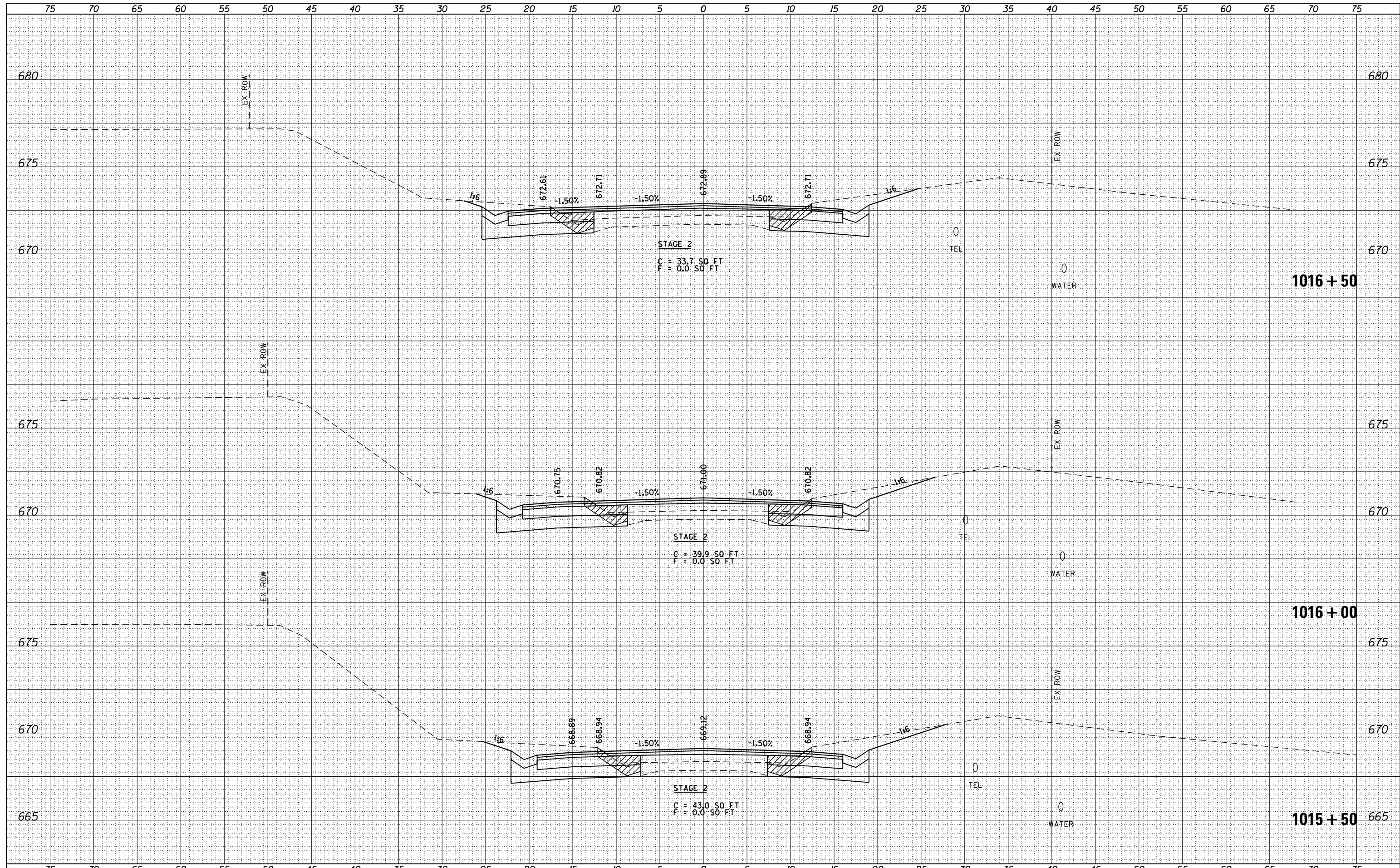
DATE	
BY	
ORIGINAL SURVEY	
SURVEYED	
PLOTTED	
TEMPLATE	
AREAS	
CHECKED	
NO.	



FILE NAME =	USER NAME = sparksq	DESIGNED -	REVISED -	STATE OF ILLINOIS DEPARTMENT OF TRANSPORTATION	CROSS SECTIONS IL 9	F.A.P. RTE.	SECTION	COUNTY	TOTAL SHEETS	SHEET NO.
p:\11084EBIDINTEG\Illinois.gov\PIDOT\Documents\IDOT Offices\District 6\Projects\0672C60\CADD\DRAWING\District edit\CADD Sheets\0672C60-xxsh1.L 9.dgn	PLLOT SCALE = 10.0000 / in.	CHECKED -	REVISED -			685/538	(112)RS-3, L, N, I	HANCOCK	156	120
PLLOT DATE = 10/23/2014						CONTRACT NO. 72C60		FED. ROAD DIST. NO. 6 ILLINOIS FED. AID PROJECT		

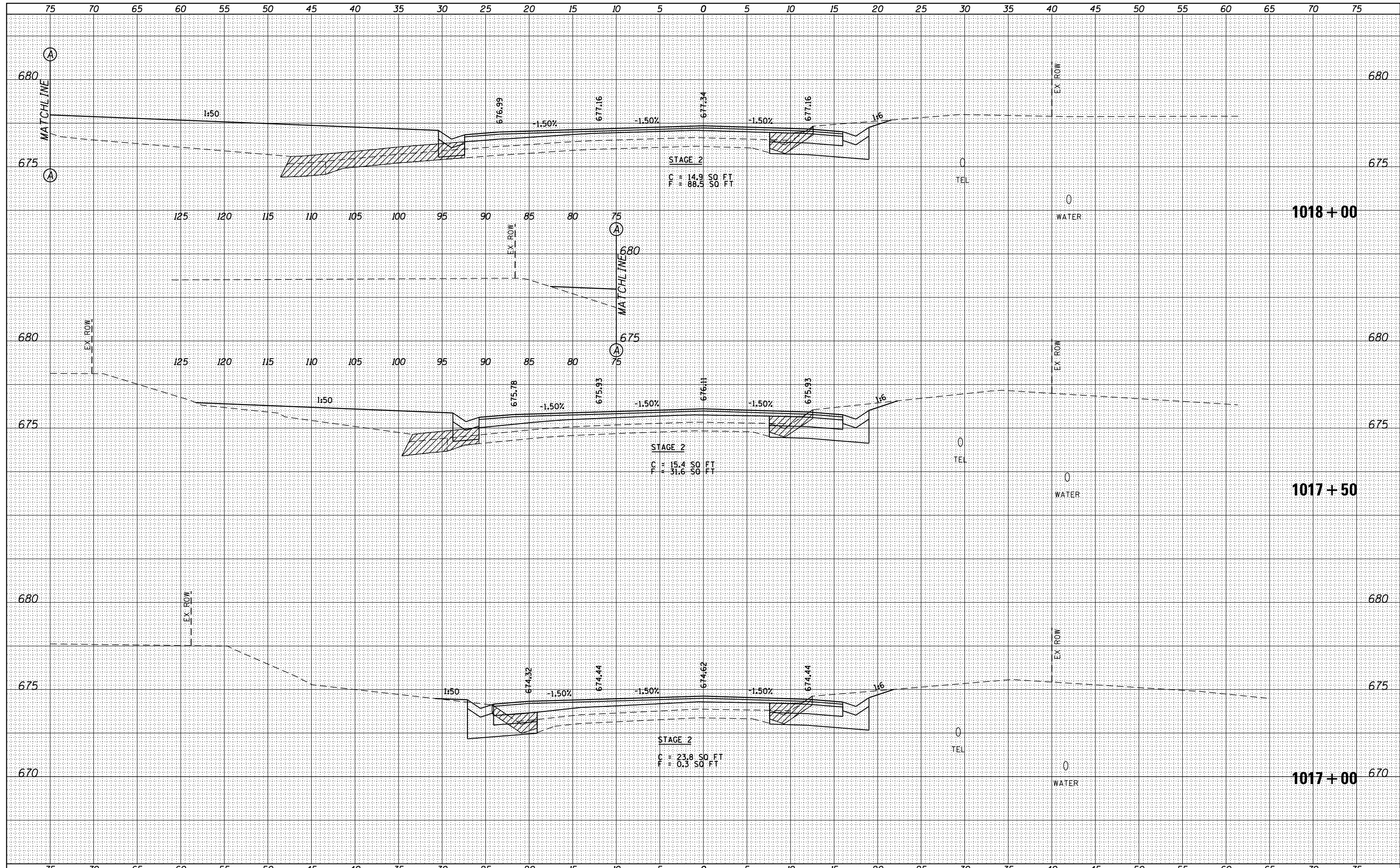
DATE	
BY	
FINAL SURVEY	
SURVEYED	
PLOTTED	
TEMPLATE	
NOTE BOOK	
AREAS CHECKED	
NO.	

DATE	
BY	
ORIGINAL SURVEY	
SURVEYED	
PLOTTED	
TEMPLATE	
NOTE BOOK	
AREAS CHECKED	
NO.	



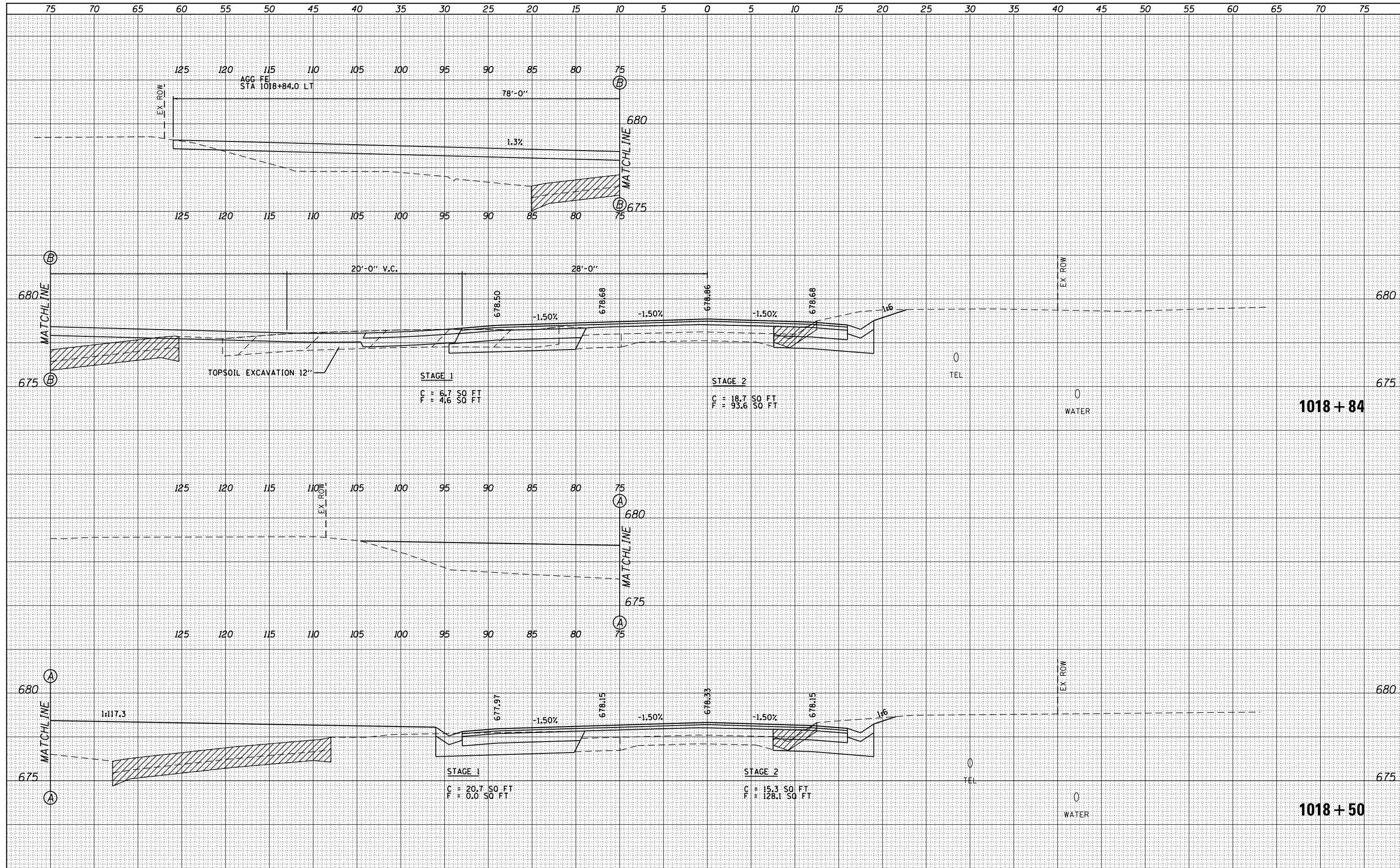
DATE	
BY	
ORIGINAL SURVEY	
SURVEYED	
PLOTTED	
TEMPLATE	
NOTE BOOK	
AREAS	
CHECKED	
NO.	

DATE	
BY	
ORIGINAL SURVEY	
SURVEYED	
PLOTTED	
TEMPLATE	
NOTE BOOK	
AREAS	
CHECKED	
NO.	



DATE	
BY	
FINISHED	
DATE	
BY	
NO.	

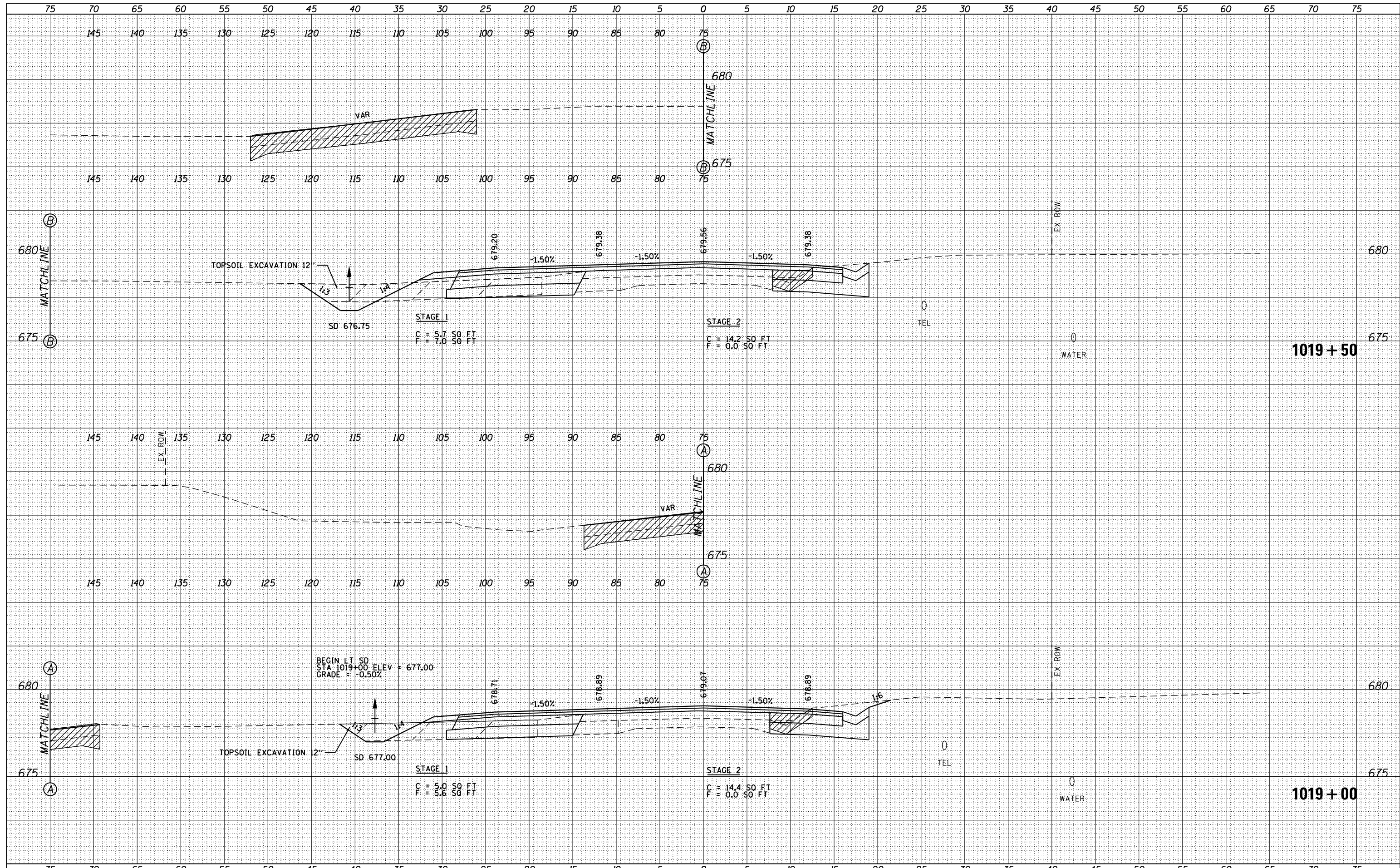
DATE	
BY	
FINISHED	
DATE	
BY	
NO.	



FILE NAME =	USER NAME = sparksq	DESIGNED -	REVISED -	STATE OF ILLINOIS DEPARTMENT OF TRANSPORTATION	CROSS SECTIONS IL 9	F.A.P. RTE.	SECTION	COUNTY	TOTAL SHEETS	SHEET NO.
\\IL084EBIDINTEG\illinois.gov\PIWIDOT\Documents\IDOT Offices\District 6\Projects\0672C60\CADD\DRAWING\District edit\CADD Sheets\0672C60\0672C60-xxsh1.L 9.dgn	PLOT SCALE = 10.0000' / in.	CHECKED -	REVISED -			685/538	(112)RS-3, L, N, I	HANCOCK	156	123
PLOT DATE = 10/23/2014						CONTRACT NO. 72C60			FED. ROAD DIST. NO. 6 ILLINOIS FED. AID PROJECT	

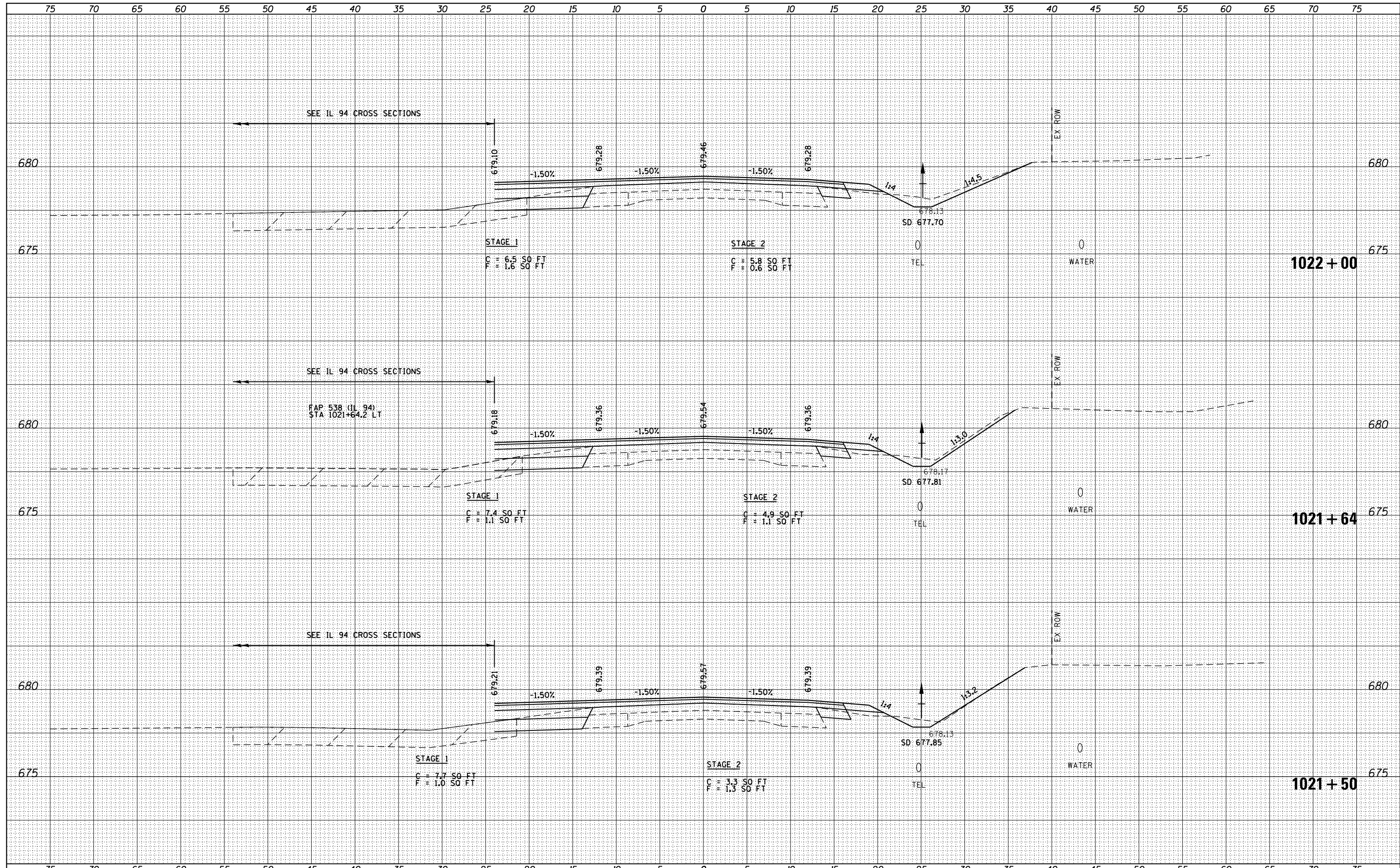
DATE	
BY	
FINAL SURVEY	
SURVEYED	
PLOTTED	
TEMPLATE	
NOTE BOOK	
AREAS CHECKED	
NO.	

DATE	
BY	
ORIGINAL SURVEY	
SURVEYED	
PLOTTED	
TEMPLATE	
NOTE BOOK	
AREAS CHECKED	
NO.	



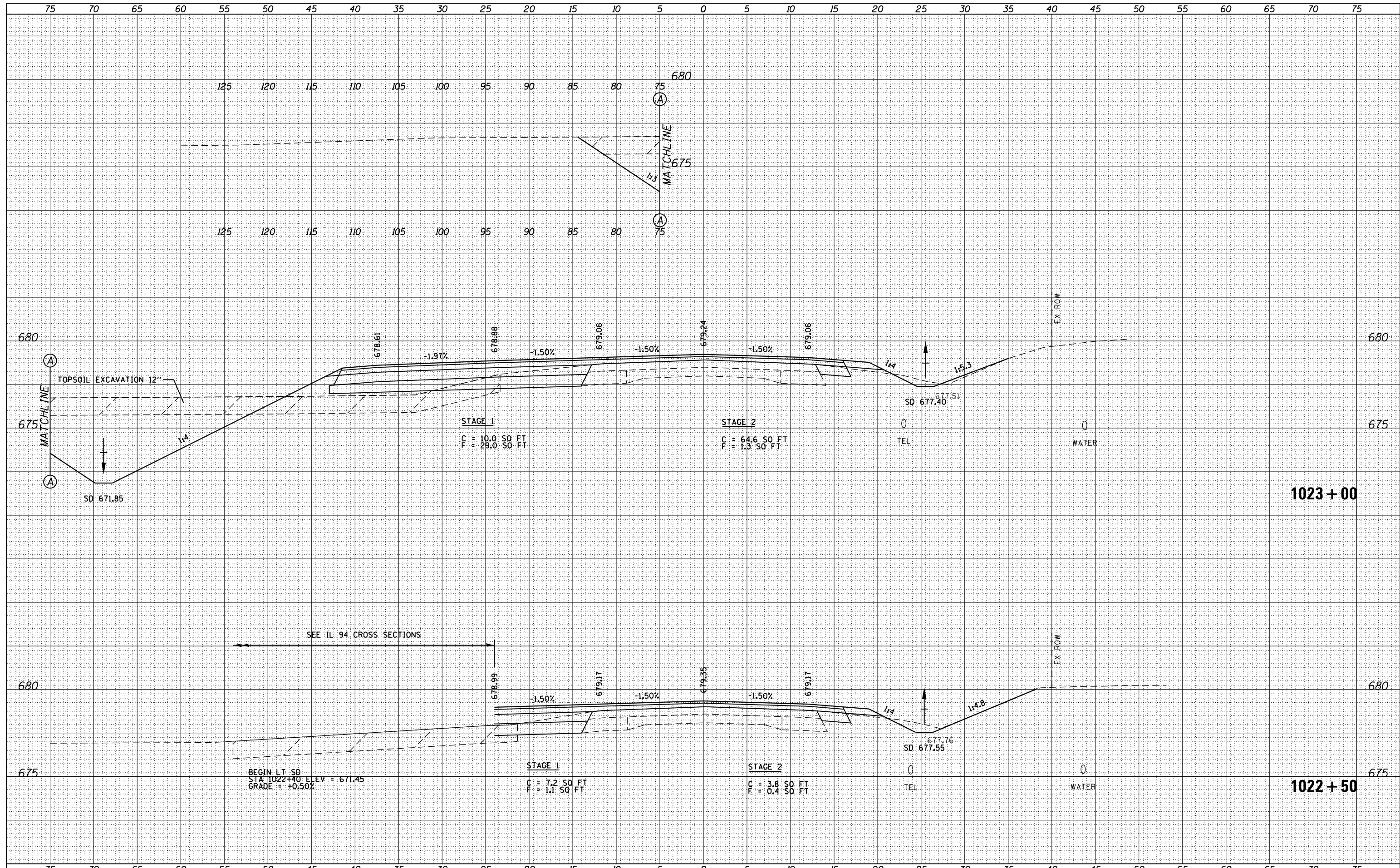
DATE	
BY	
FINAL SURVEY	
SURVEYED	
PLOTTED	
TEMPLATE	
NOTE BOOK	
AREAS CHECKED	
NO.	

DATE	
BY	
ORIGINAL SURVEY	
SURVEYED	
PLOTTED	
TEMPLATE	
NOTE BOOK	
AREAS CHECKED	
NO.	



DATE	
BY	
FINISHED SURVEY	
PLOTTED	
NOTE BOOK	
AREAS CHECKED	

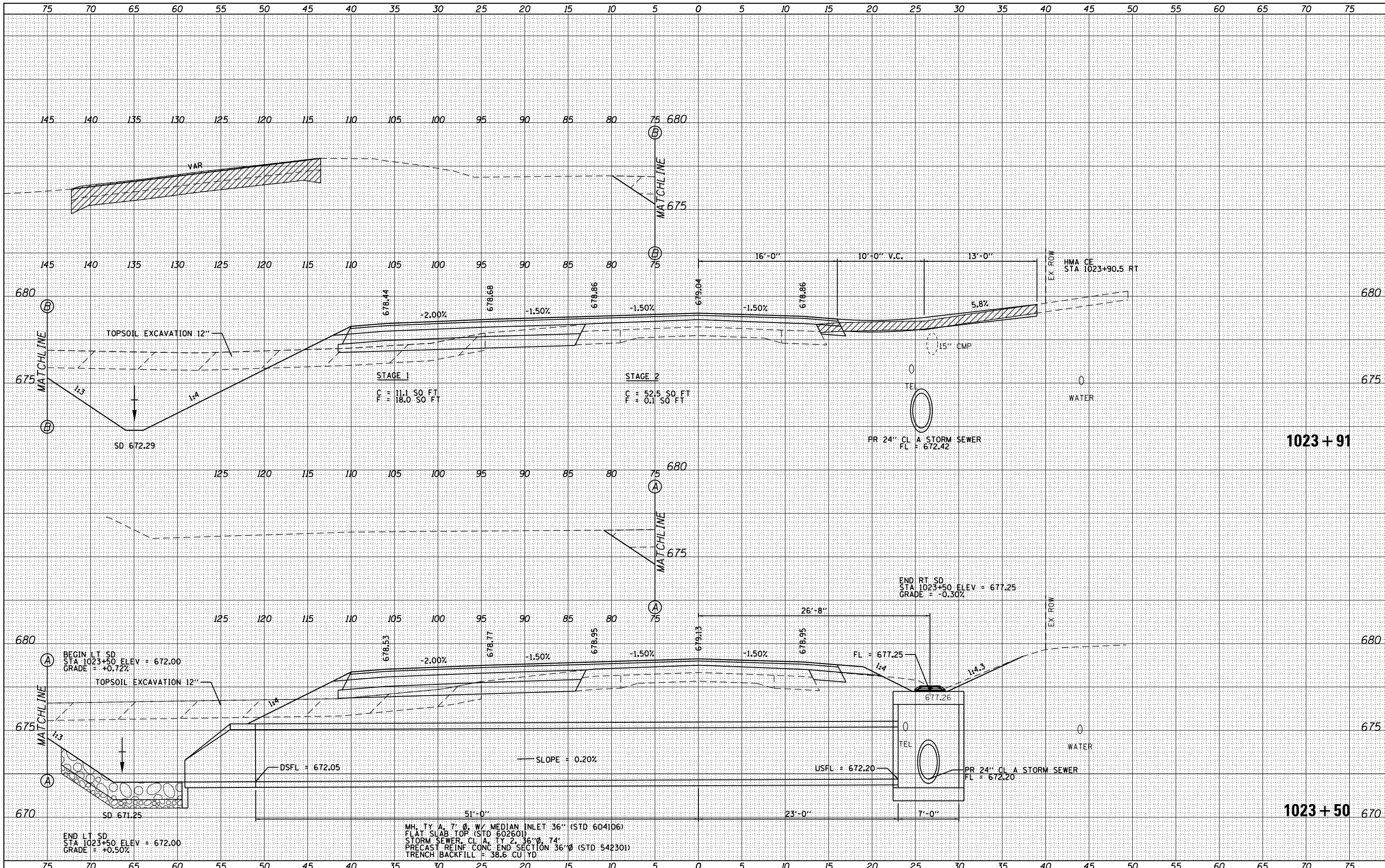
DATE	
BY	
ORIGINAL SURVEY	
PLOTTED	
NOTE BOOK	
AREAS CHECKED	



FILE NAME =	USER NAME = sparksgw	DESIGNED -	REVISED -	STATE OF ILLINOIS DEPARTMENT OF TRANSPORTATION	CROSS SECTIONS IL 9	F.A.P. RTE.	SECTION	COUNTY	TOTAL SHEETS	SHEET NO.
p:\11084EBIDINTEG\Illinois.gov\IDOT\Documents\IDOT Offices\District 6\Projects\0672C60\CADD\DRAWING\District edit\CADD Sheets\REVISED-xxsh.tl 9.dgn	PLLOT SCALE = 10.0000' / in.	CHECKED -	REVISED -			685/538	(112)RS-3, L, N, I	HANCOCK	156	127
PLLOT DATE = 10/23/2014						CONTRACT NO. 72C60			FED. ROAD DIST. NO. 6 ILLINOIS FED. AID PROJECT	

DATE	
BY	
SURVEYED	
PLOTTED	
TEMPLATE	
NOTE BOOK	
AREAS CHECKED	
NO.	

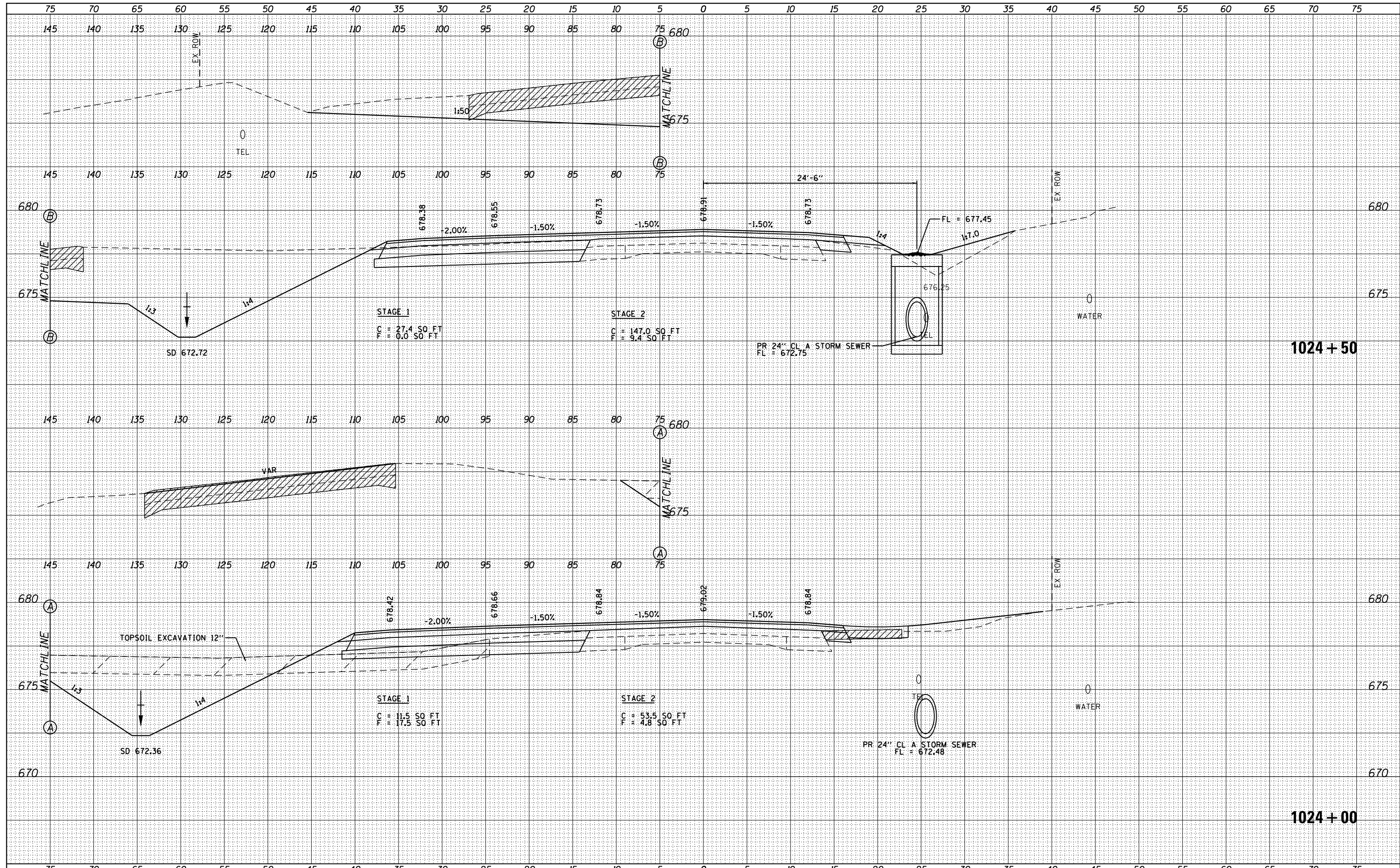
DATE	
BY	
SURVEYED	
PLOTTED	
TEMPLATE	
NOTE BOOK	
AREAS CHECKED	
NO.	



FILE NAME =	USER NAME = sparksqw	DESIGNED -	REVISED -	STATE OF ILLINOIS DEPARTMENT OF TRANSPORTATION CROSS SECTIONS IL 9 SCALE: SHEET NO. 10 OF 20 SHEETS STA. 1023+50 TO STA. 1023+91	F.A.P. R.T.E.	SECTION	COUNTY	TOTAL SHEETS	SHEET NO.
		CHECKED -	REVISED -		685/538	(112)RS-3, L, N, I	HANCOCK	156	128
		PLOT DATE = 10/23/2014	REVISED -		CONTRACT NO. 72C60				

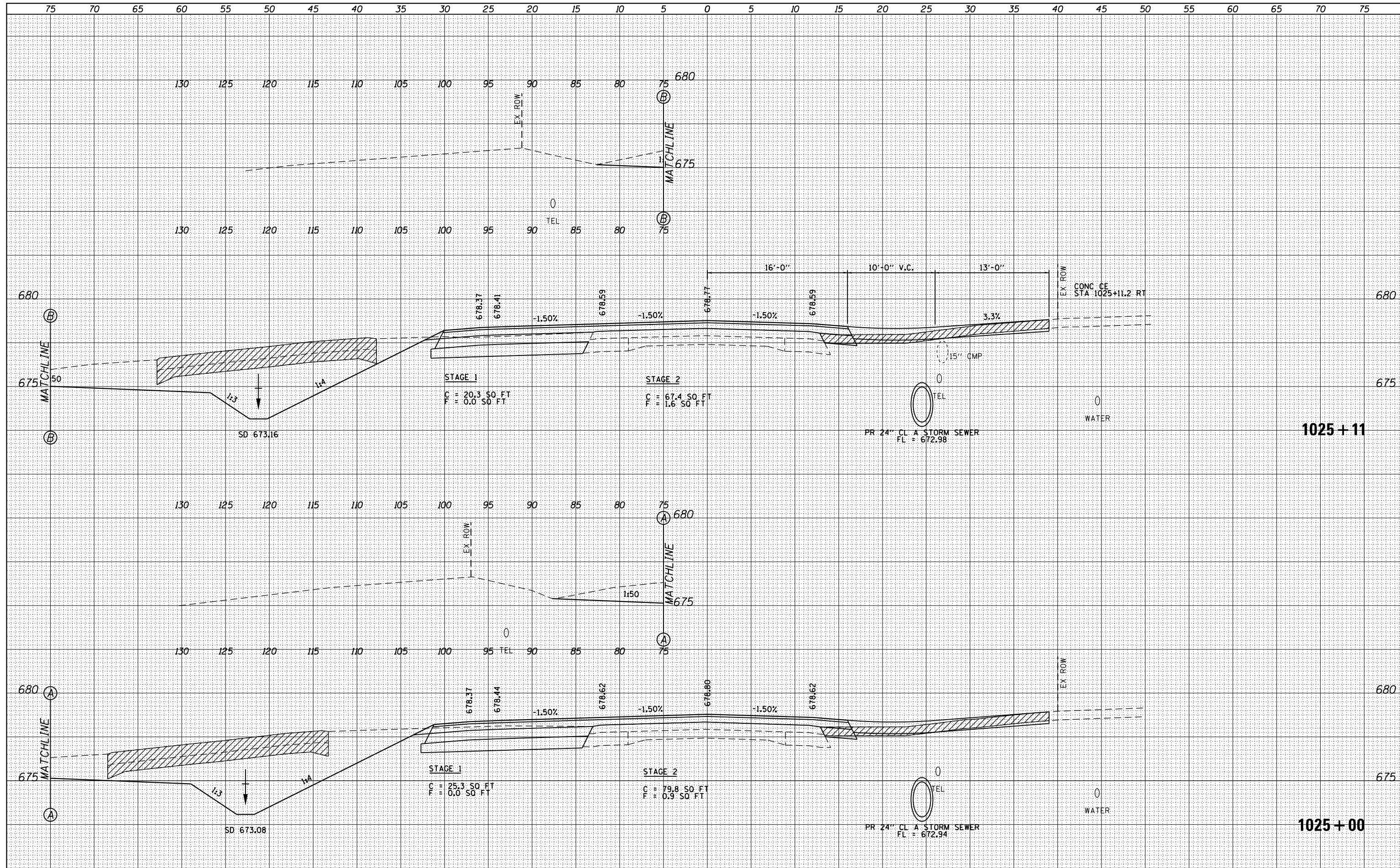
DATE	
BY	
FINAL SURVEY	
SURVEY PLOTTED	
TEMPLATE	
NOTE BOOK	
AREAS CHECKED	
NO.	

DATE	
BY	
ORIGINAL SURVEY	
SURVEY PLOTTED	
TEMPLATE	
NOTE BOOK	
AREAS CHECKED	
NO.	



DATE	
BY	
FINISHED	
DATE	
BY	
NO.	
NO.	
NO.	
NO.	
NO.	
NO.	

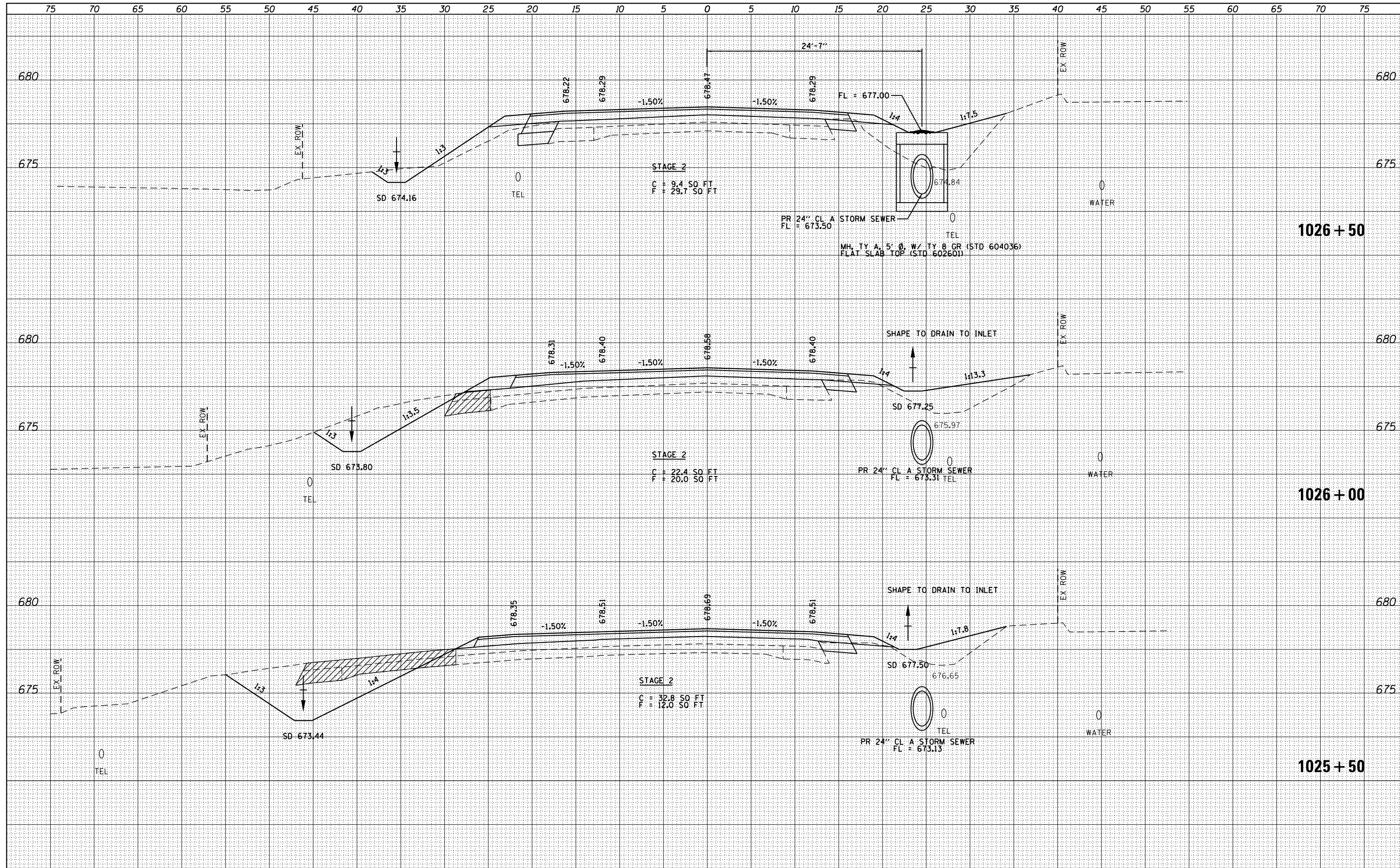
DATE	
BY	
FINISHED	
DATE	
BY	
NO.	
NO.	
NO.	
NO.	
NO.	
NO.	



FILE NAME =	USER NAME = sparksgw	DESIGNED -	REVISOR -	STATE OF ILLINOIS DEPARTMENT OF TRANSPORTATION	CROSS SECTIONS IL 9	F.A.P. RTE.	SECTION	COUNTY	TOTAL SHEETS	SHEET NO.
PROJECT =	DRAWN BY =	CHECKED -	REVISOR -			685/538	(112)RS-3, L, N, I	HANCOCK	156	130
PLOT SCALE = 10.0000' / in.	DATE = 10/23/2014	NO.	NO.			CONTRACT NO. 72C60				
SCALE:						SHEET NO. 12 OF 20 SHEETS		STA. 1025+00 TO STA. 1025+11		FED. ROAD DIST. NO. 6 ILLINOIS FED. AID PROJECT

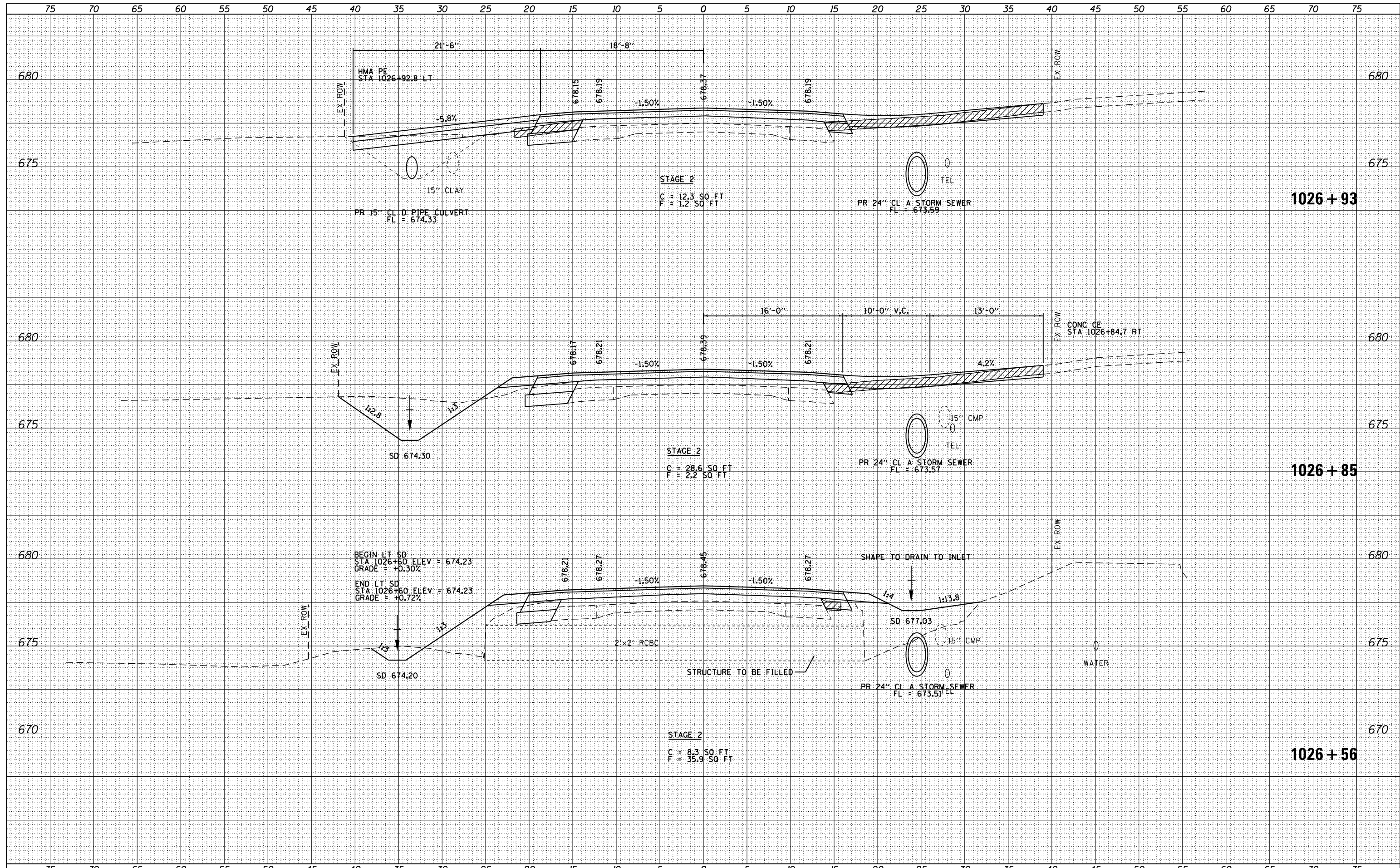
DATE	
BY	
FINAL SURVEY	SURVEYED
NOTE BOOK	PLOTTED
NO.	TEMPLATE
	AREAS CHECKED
	AREAS CHECKED

DATE	
BY	
ORIGINAL SURVEY	SURVEYED
NOTE BOOK	PLOTTED
NO.	TEMPLATE
	AREAS CHECKED
	AREAS CHECKED



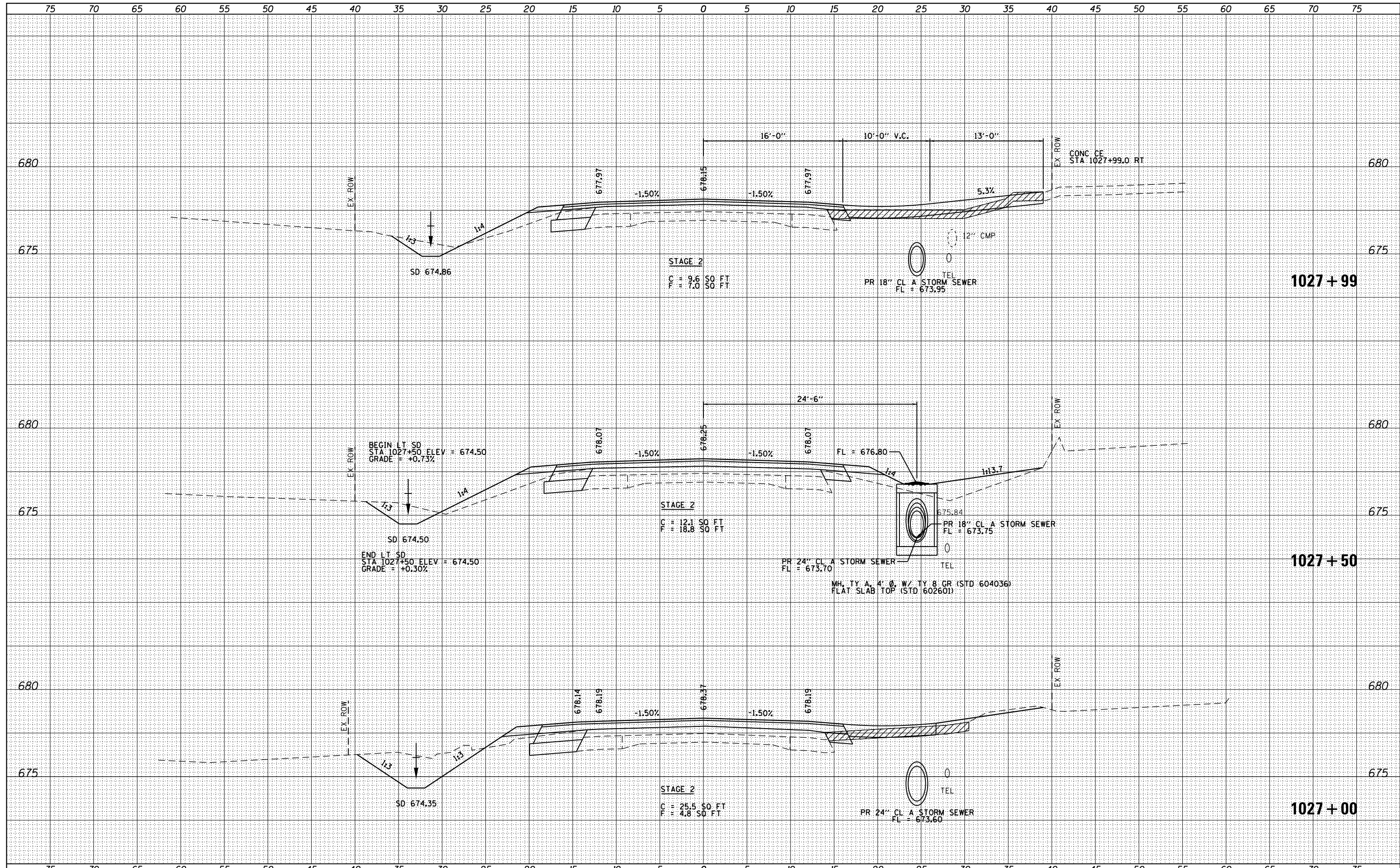
DATE	
BY	
FINAL SURVEY	
SURVEYED	
PLOTTED	
TEMPLATE	
NOTE BOOK	
AREAS CHECKED	
NO.	

DATE	
BY	
ORIGINAL SURVEY	
SURVEYED	
PLOTTED	
TEMPLATE	
NOTE BOOK	
AREAS CHECKED	
NO.	



DATE	
BY	
SURVEYED	
PLOTTED	
TEMPLATE	
AREAS	
CHECKED	
NO.	

DATE	
BY	
SURVEYED	
PLOTTED	
TEMPLATE	
AREAS	
CHECKED	
NO.	



FILE NAME =	USER NAME = sparksq	DESIGNED -	REVISED -	F.A.P. RTE.	SECTION	COUNTY	TOTAL SHEETS	SHEET NO.
p:\11084EBIDINTEG\Illinois.gov\IDOT\Documents\IDOT Offices\District 6\Projects\0672C60\CADD\DRAWING\District edit\CADD Sheets\0672C60-xxsh1.L 9.dgn		DRAWN	06/23/2014	685/538	(112)RS-3, L, N, I	HANCOCK	156	133
PLOT SCALE = 10.0000" / in.	CHECKED -	REVISED -	REVISED -	CONTRACT NO. 72C60				
PLOT DATE = 10/23/2014				FED. ROAD DIST. NO. 6 ILLINOIS FED. AID PROJECT				

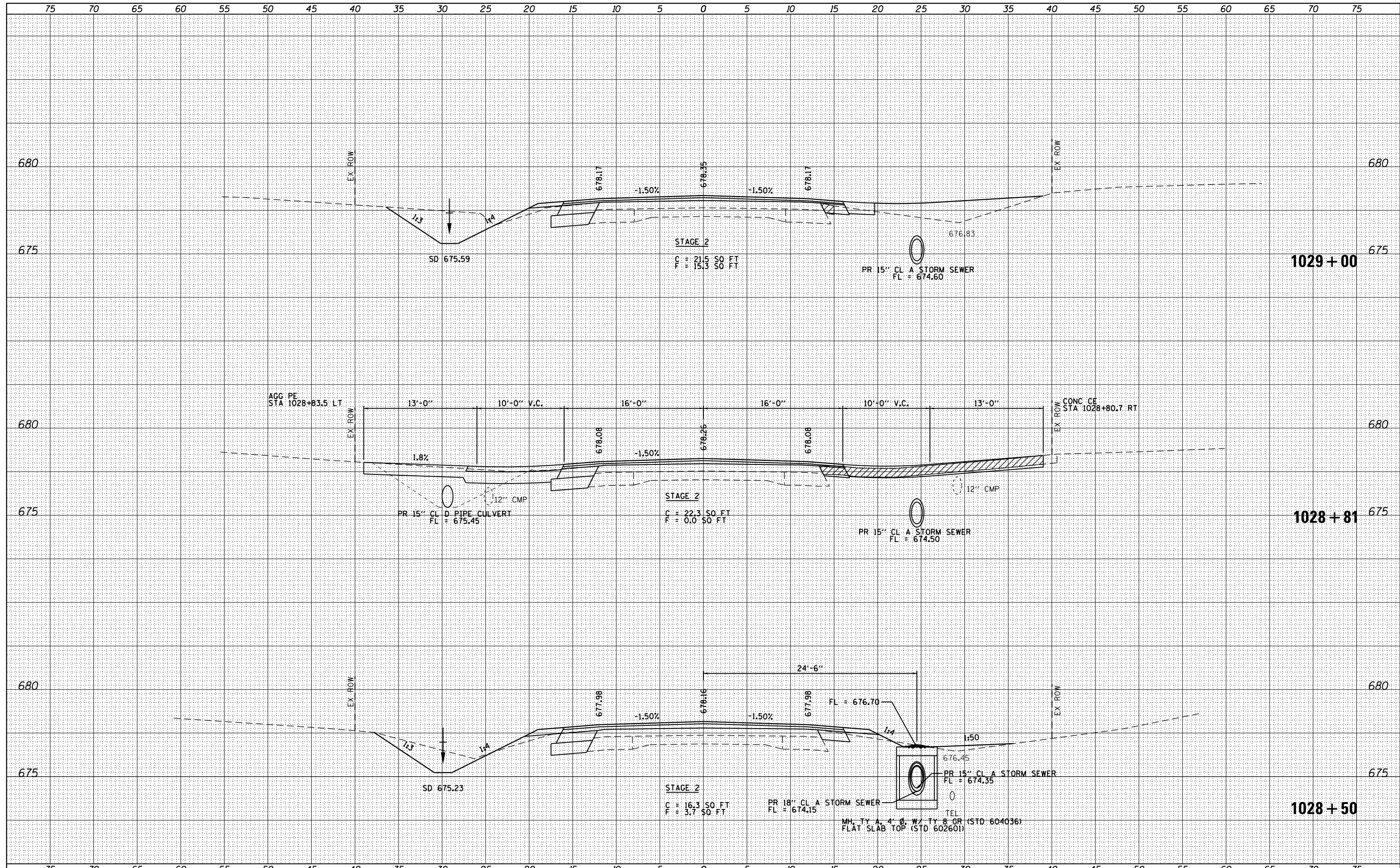
**STATE OF ILLINOIS
DEPARTMENT OF TRANSPORTATION**

**CROSS SECTIONS
IL 9**

SCALE: SHEET NO. 15 OF 20 SHEETS STA. 1027+00 TO STA. 1027+99

DATE	
BY	
ORIGINAL SURVEY	
SURVEYED	
PLOTTED	
TEMPLATE	
AREAS	
CHECKED	
NO.	

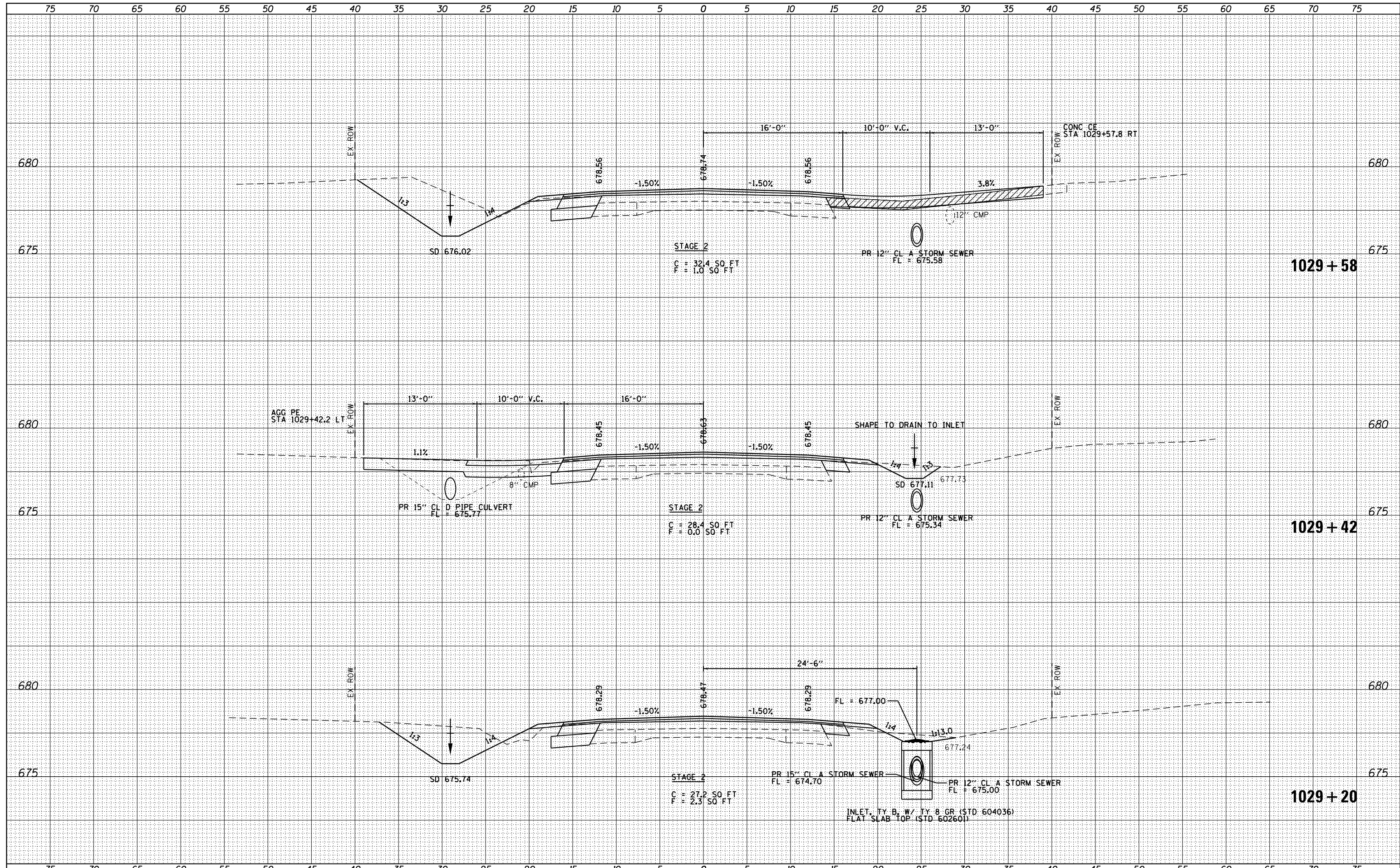
DATE	
BY	
ORIGINAL SURVEY	
SURVEYED	
PLOTTED	
TEMPLATE	
AREAS	
CHECKED	
NO.	



FILE NAME =	USER NAME = sparksgw	DESIGNED -	REVISED -	STATE OF ILLINOIS DEPARTMENT OF TRANSPORTATION	CROSS SECTIONS IL 9	F.A.P. R.T.E.	SECTION	COUNTY	TOTAL SHEETS	SHEET NO.	
DRAWN LINGNER District edit CADD Sheets						REVISED -	685/538	(112)RS-3, L, N, I	HANCOCK	156	134
PLOT SCALE = 10.0000' / in.						REVISED -	CONTRACT NO. 72C60				
PLOT DATE = 10/23/2014				REVISED -	SCALE:	SHEET NO. 16 OF 20 SHEETS		STA. 1028+50 TO STA. 1029+00		FED. ROAD DIST. NO. 6 ILLINOIS FED. AID PROJECT	

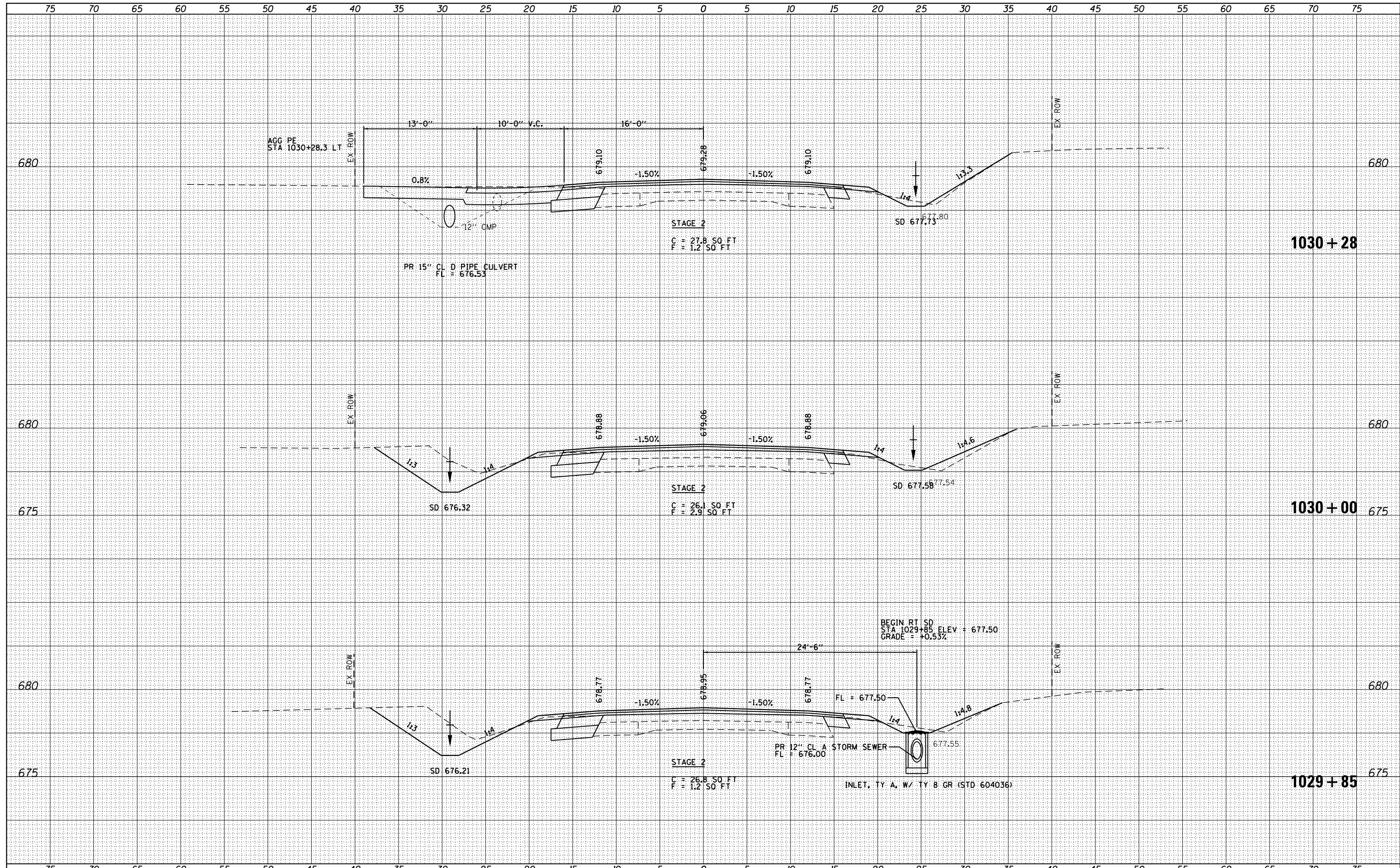
DATE	
BY	
FINAL SURVEY	SURVEYED
NOTE BOOK	PLOTTED
NO.	TEMPLATE
	AREAS
	CHECKED

DATE	
BY	
ORIGINAL SURVEY	SURVEYED
NOTE BOOK	PLOTTED
NO.	TEMPLATE
	AREAS
	CHECKED



DATE	
BY	
FINISHED	
DATE	
NO.	
NO.	
NO.	
NO.	
NO.	
NO.	

DATE	
BY	
FINISHED	
DATE	
NO.	
NO.	
NO.	
NO.	
NO.	
NO.	



FILE NAME =	USER NAME = sparksgw	DESIGNED -	REVISED -	F.A.P. RTE.	SECTION	COUNTY	TOTAL SHEETS	SHEET NO.
p:\IL084EBIDINTEG\Illinois.gov\PIDOT\Documents\DOT Offices\District 6\Projects\0672C60\CADD\DRAWING\District edit\CADD Sheets\REVISED-xxsh1.L 9.dgn		CHECKED -	REVISED -	685/538	(112)RS-3, L, N, I	HANCOCK	156	136
PLOT SCALE = 10.0000" / in.		CHECKED -	REVISED -	CONTRACT NO. 72C60				
PLOT DATE = 10/23/2014			REVISED -	FED. ROAD DIST. NO. 6 ILLINOIS FED. AID PROJECT				

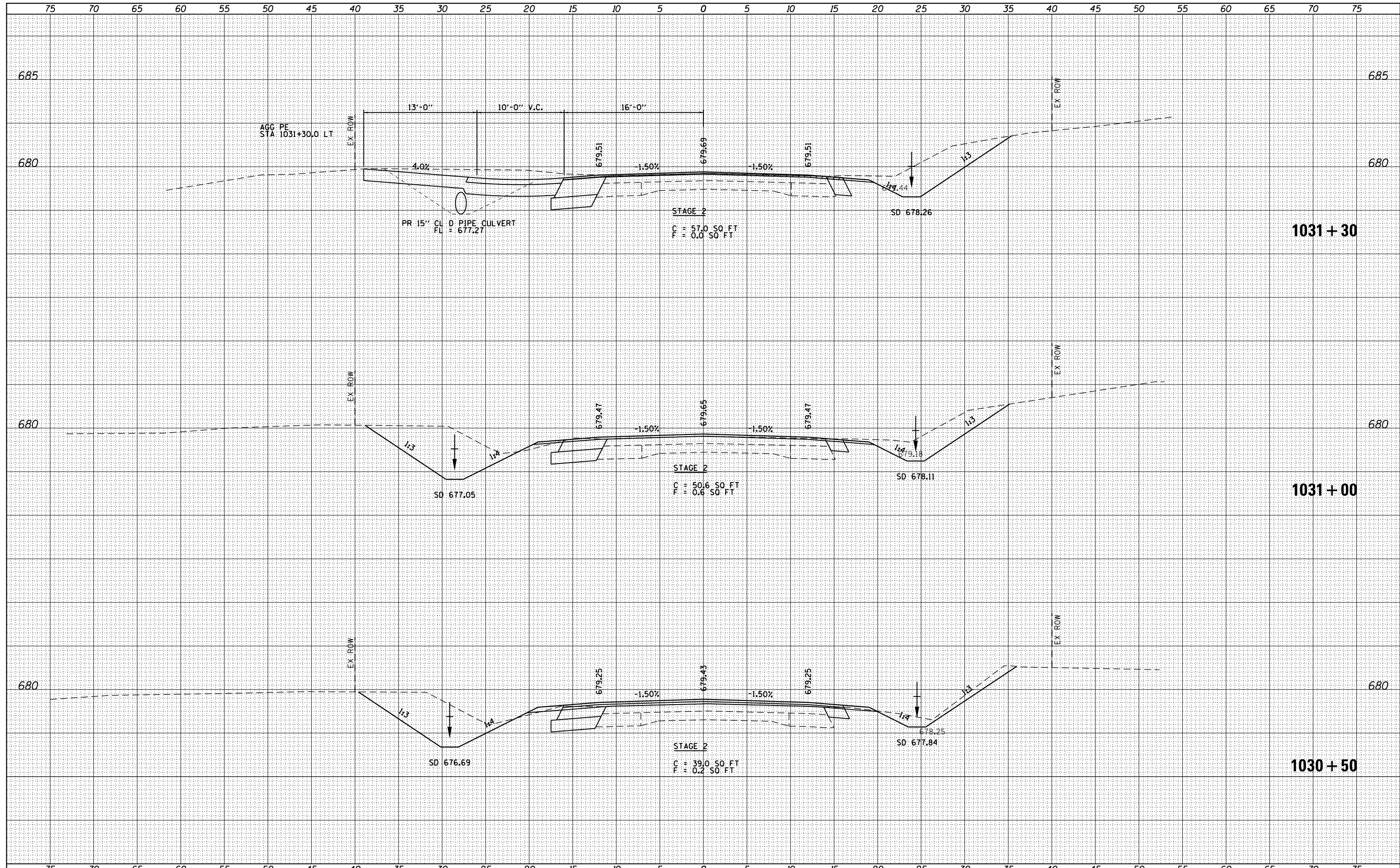
STATE OF ILLINOIS
DEPARTMENT OF TRANSPORTATION

CROSS SECTIONS
IL 9

SCALE: SHEET NO. 18 OF 20 SHEETS STA. 1029+85 TO STA. 1030+28

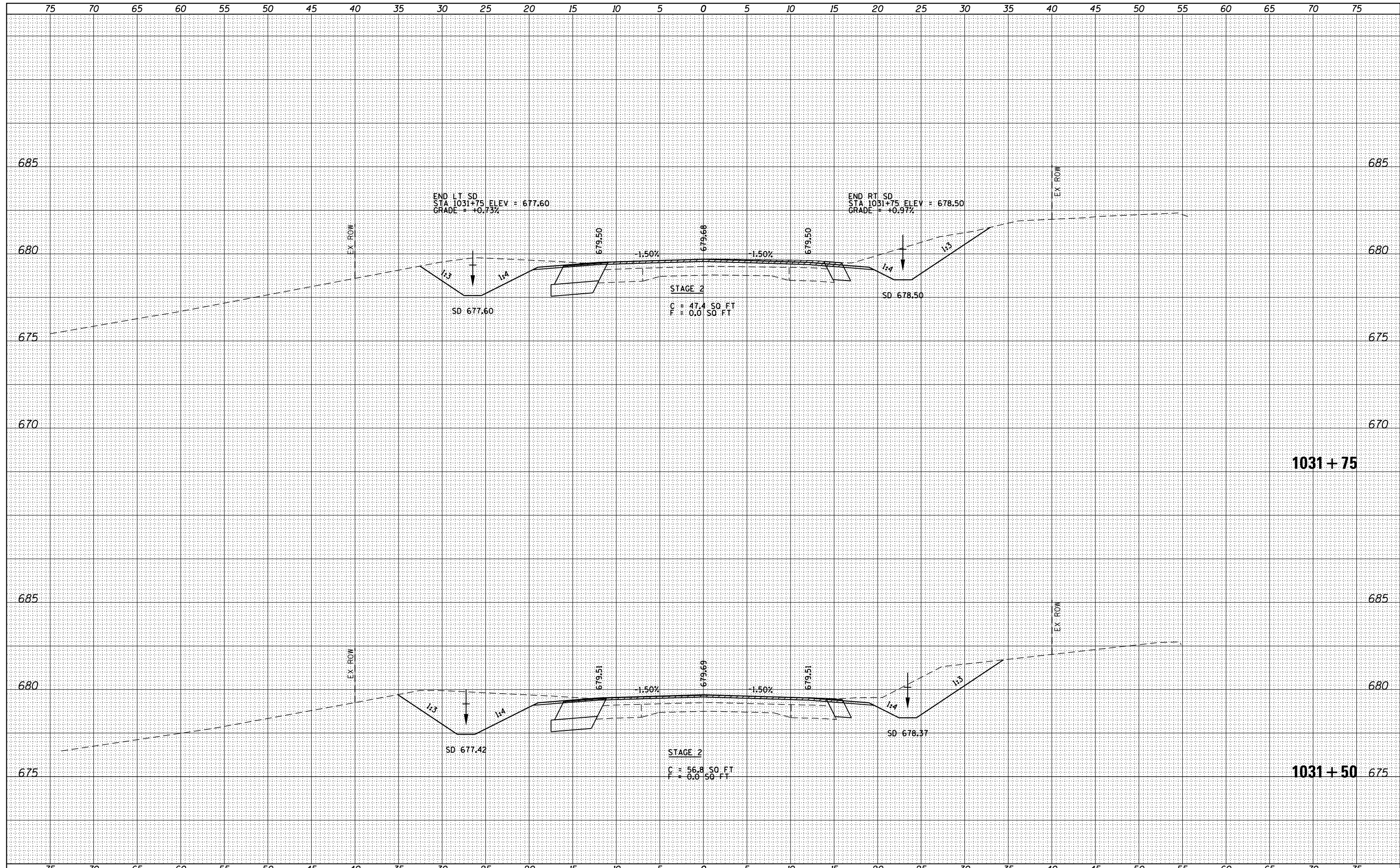
DATE	
BY	
FINISHED	
PLOTTED	
TEMPLATE	
AREAS	
CHECKED	
NO.	

DATE	
BY	
ORIGINAL	
SURVEY	
PLOTTED	
TEMPLATE	
AREAS	
CHECKED	
NO.	



DATE	
BY	
FINAL SURVEY	
PLOTTED	
TEMPLATE	
NOTE BOOK	
AREAS CHECKED	
NO.	

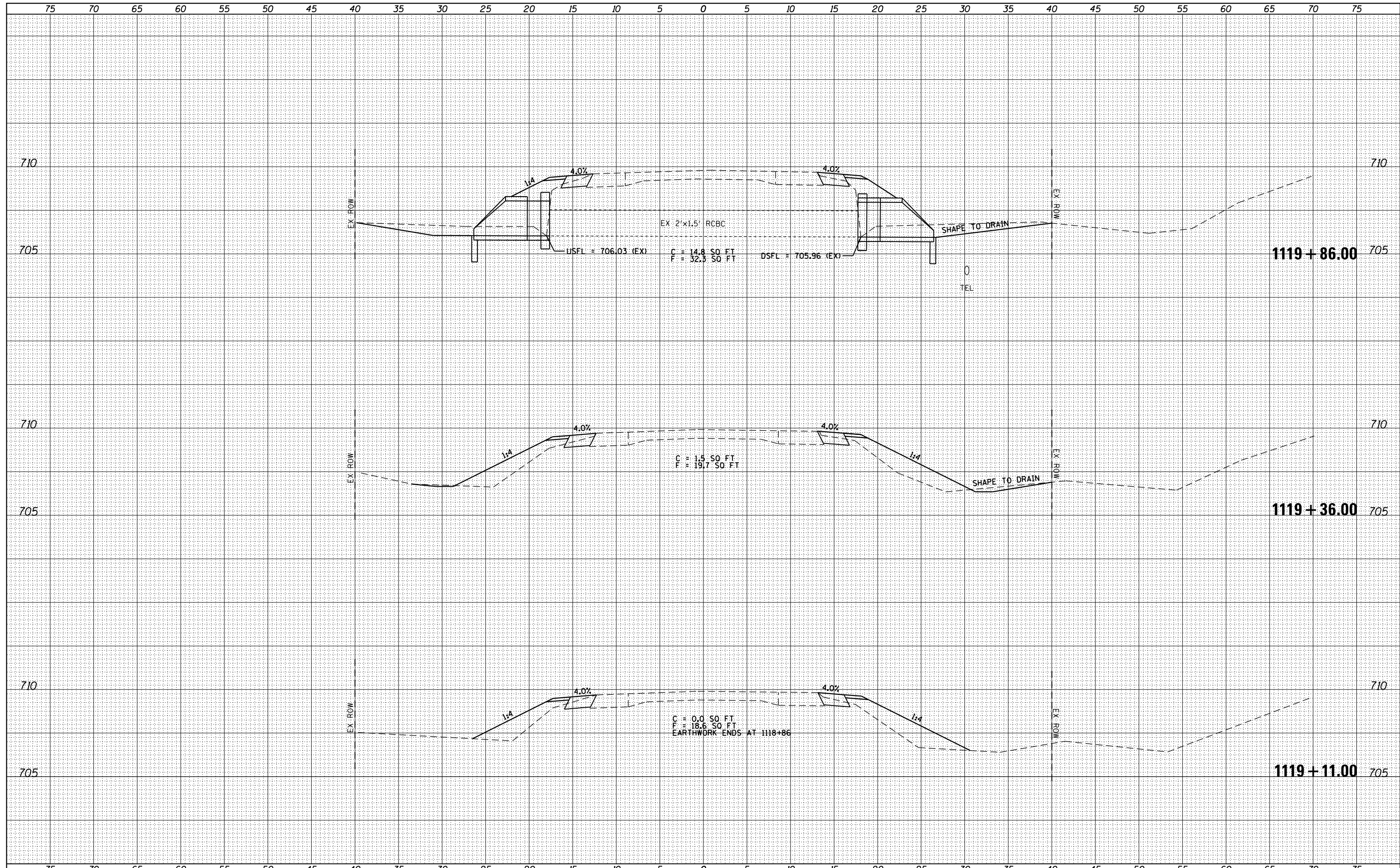
DATE	
BY	
ORIGINAL SURVEY	
PLOTTED	
TEMPLATE	
NOTE BOOK	
AREAS CHECKED	
NO.	

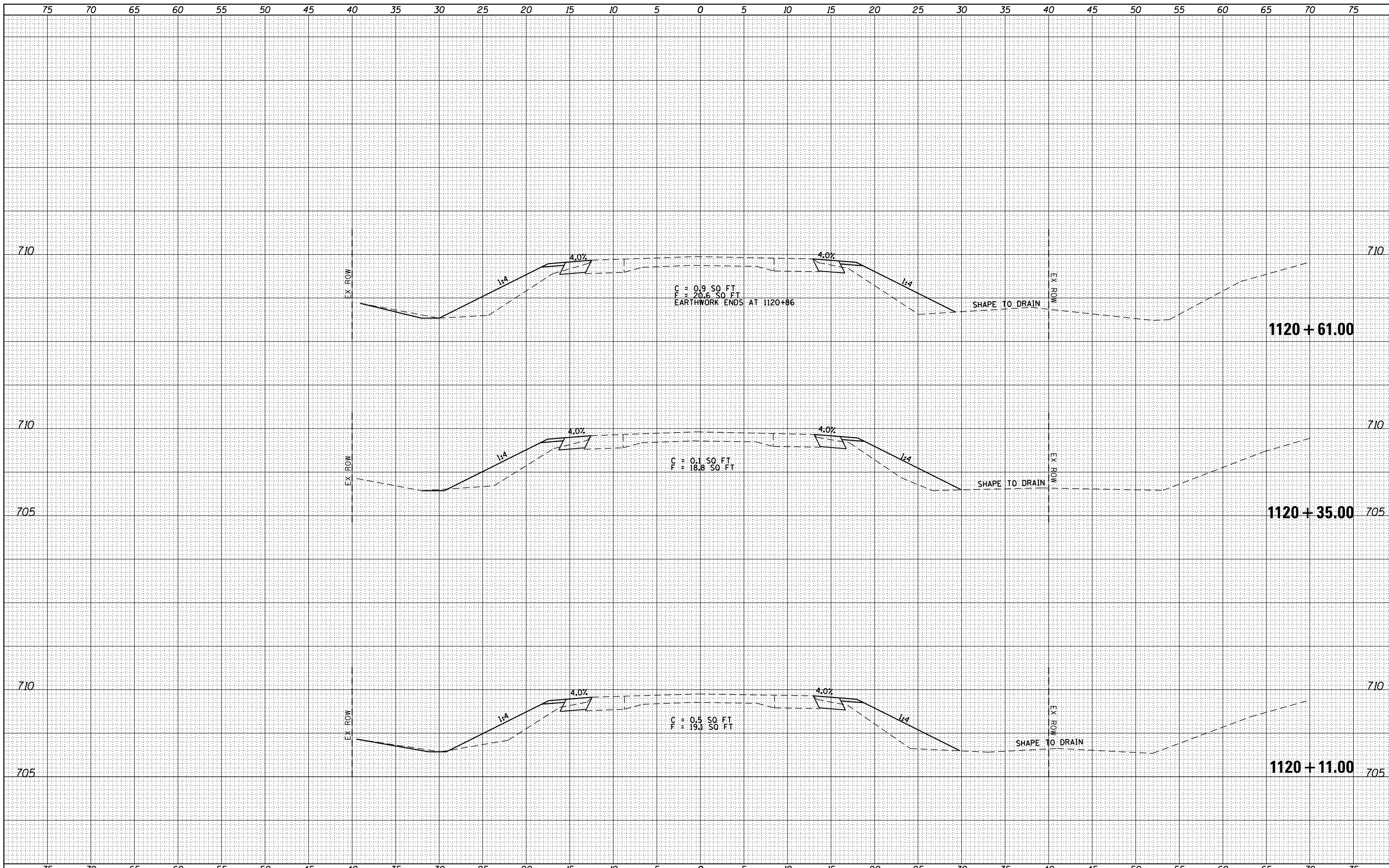


FILE NAME =	USER NAME = sparksgw	DESIGNED -	REVISED -	STATE OF ILLINOIS DEPARTMENT OF TRANSPORTATION	CROSS SECTIONS IL 9			F.A.P. RTÉ.	SECTION	COUNTY	TOTAL SHEETS	SHEET NO.
p:\11\084EBIDINTEG\Illinois.gov\PIWIDOT\Documents\IDOT Offices\District 6\Projects\0672C60\CADD\DRAWING\District edit\CADD Sheets\REVISED-xxsh1.L 9.dgn	DRAWN	CHECKED -	REVISED -					685/538	(112)RS-3, L, N, I	HANCOCK	156	138
PLOT SCALE = 10.0000" / in.	NO.	CHECKED -	REVISED -					CONTRACT NO. 72C60				
PLOT DATE = 10/23/2014				SCALE: SHEET NO. 20 OF 20 SHEETS STA. 1031+50 TO STA. 1031+75			FED. ROAD DIST. NO. 6 ILLINOIS FED. AID PROJECT					

DATE	
BY	
SURVEYED	
PLOTTED	
TEMPLATE	
NOTE BOOK	
AREAS	
CHECKED	
NO.	

DATE	
BY	
SURVEYED	
PLOTTED	
TEMPLATE	
NOTE BOOK	
AREAS	
CHECKED	
NO.	





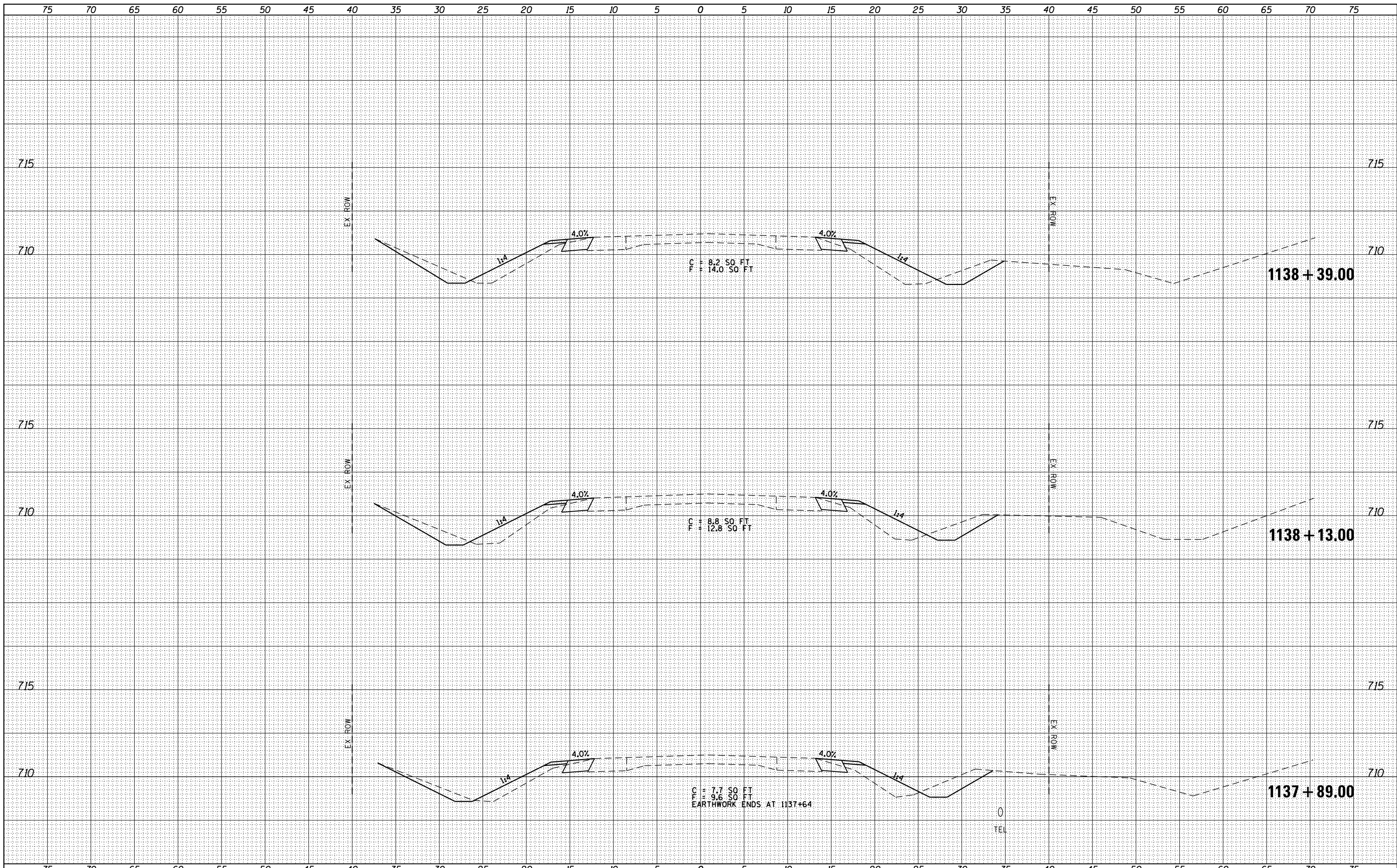
DATE
BY
SURVEYED
PLOTTED
TEMPLATE
NOTE BOOK
AREAS
CHECKED
NO.

DATE
BY
SURVEYED
PLOTTED
TEMPLATE
NOTE BOOK
AREAS
CHECKED
NO.

FILE NAME =	USER NAME = sparksq	DESIGNED -	REVISIONS	STATE OF ILLINOIS DEPARTMENT OF TRANSPORTATION	CROSS SECTIONS IL 9			F.A.P. RTÉ.	SECTION	COUNTY	TOTAL SHEETS	SHEET NO.	
Default								685/538	(112)RS-3,L,N,I	HANCOCK	156	140	
					SCALE:	SHEET	OF	SHEETS	STA. 1120+11.00	TO STA. 1120+61.00	CONTRACT NO.	72C60	
					ILLINOIS FED. AID PROJECT								

DATE
BY
SURVEYED
PLOTTED
TEMPLATE
NOTE BOOK
AREAS
CHECKED

DATE
BY
SURVEYED
PLOTTED
TEMPLATE
NOTE BOOK
AREAS
CHECKED



FILE NAME = p:\11084EBIDINTEG\Illinois.gov\PWIDOT\Documents\IDOT Offices\District 6\Projects\0672C60\CADD\DRAWING\NER\District edit\CADD Sheets\REVISED\East\Xsec sht.dgn

USER NAME = sparksgw	DESIGNED -	REVISED -
DRAWN -	CHECKED -	REVISED -
PLOT SCALE = 10.0000 / in.	DATE -	REVISED -
PLOT DATE = 10/23/2014		

**STATE OF ILLINOIS
DEPARTMENT OF TRANSPORTATION**

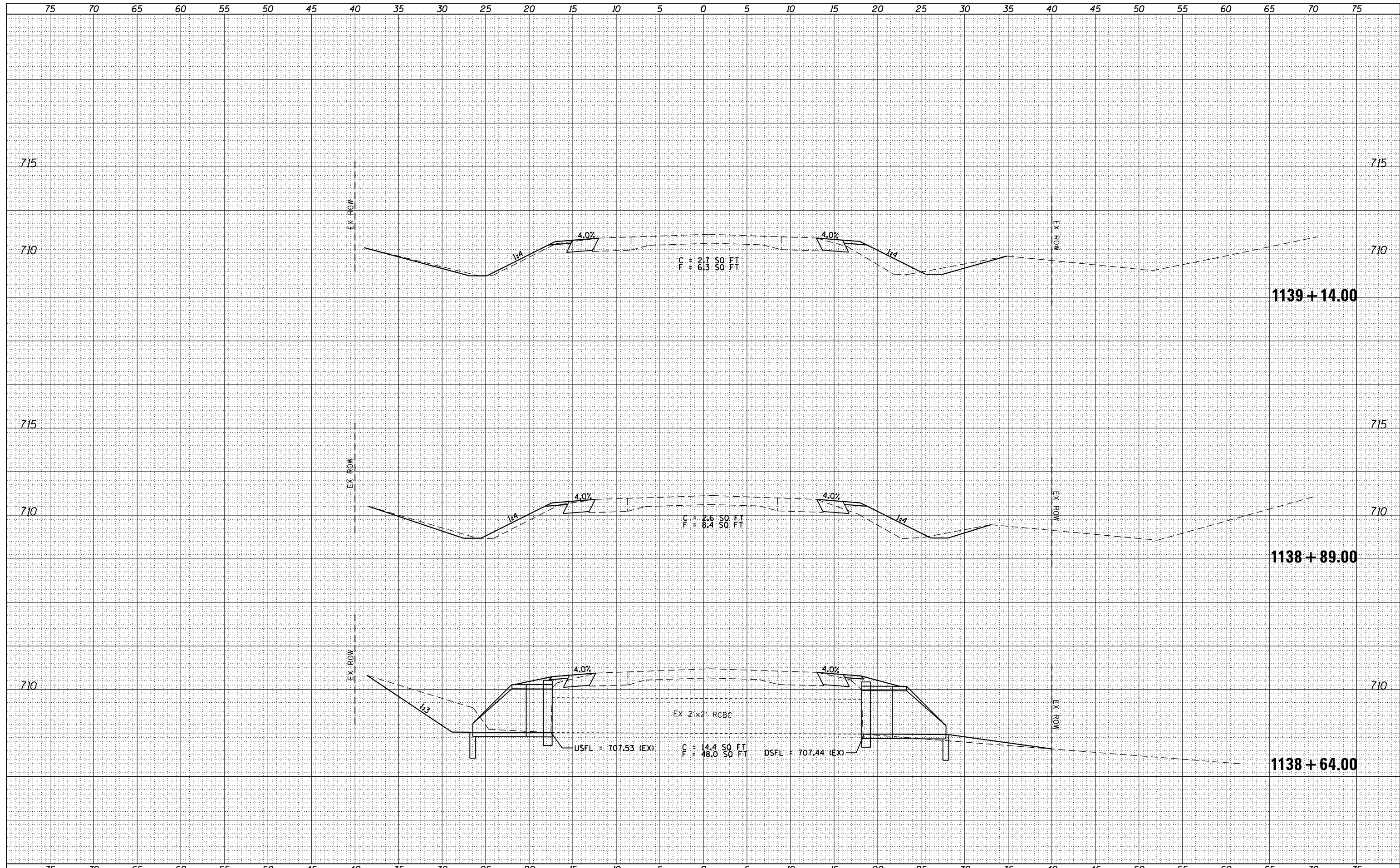
CROSS SECTIONS IL 9

SCALE: SHEET OF SHEETS STA. 1137+89.00 TO STA. 1138+39.00

F.A.P. RTE. 685/538	SECTION (112)RS-3,L,N,I	COUNTY HANCOCK	TOTAL SHEETS 156	SHEET NO. 141
CONTRACT NO. 72C60			ILLINOIS FED. AID PROJECT	

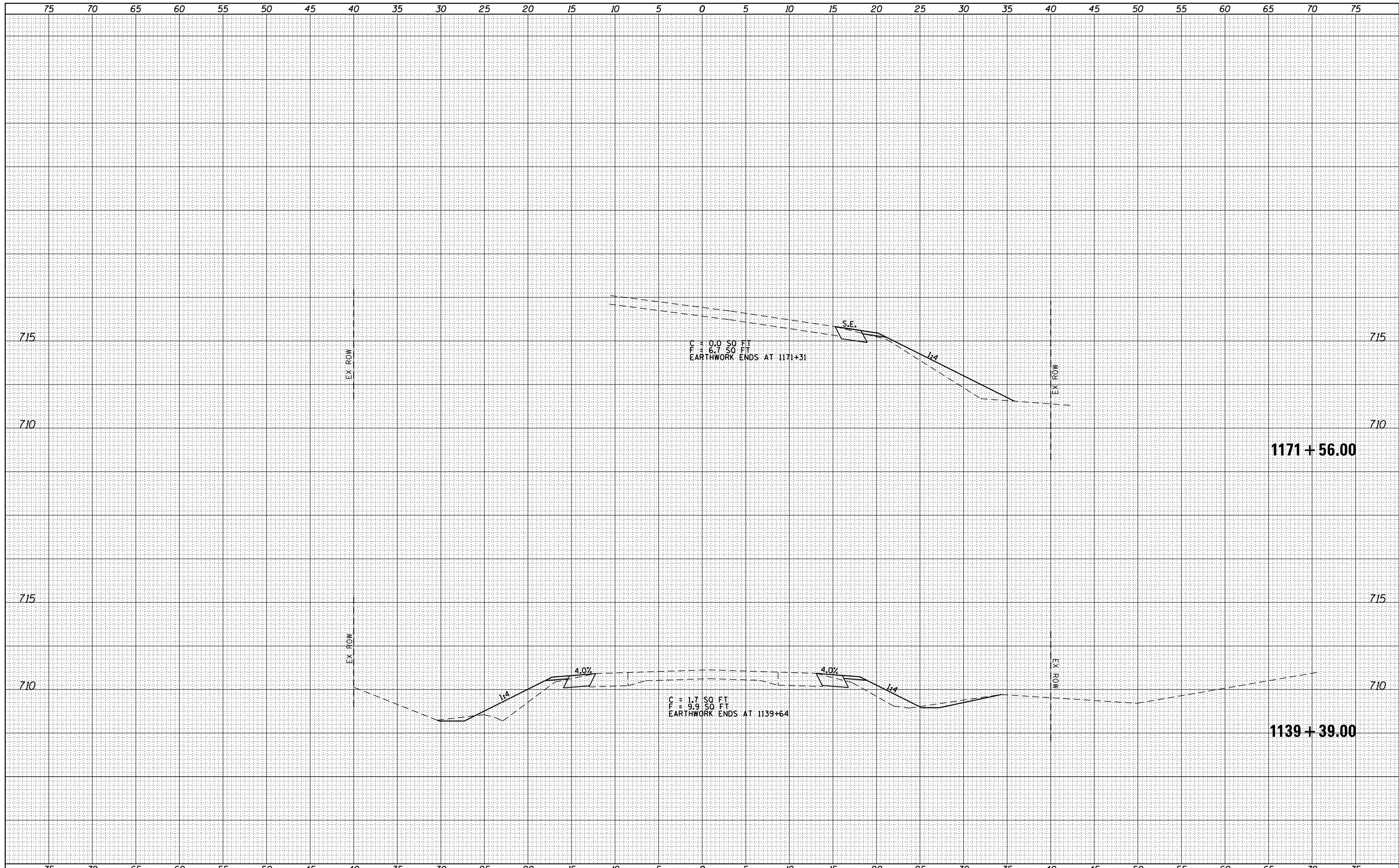
BY	DATE
FINL SURVEY	SURVEYED
NOTE BOOK NO.	PLOTTED
	TEMPLATE
	AREAS CHECKED

BY	DATE
ORIGINAL SURVEY	SURVEYED
NOTE BOOK NO.	PLOTTED
	TEMPLATE
	AREAS CHECKED



BY	DATE

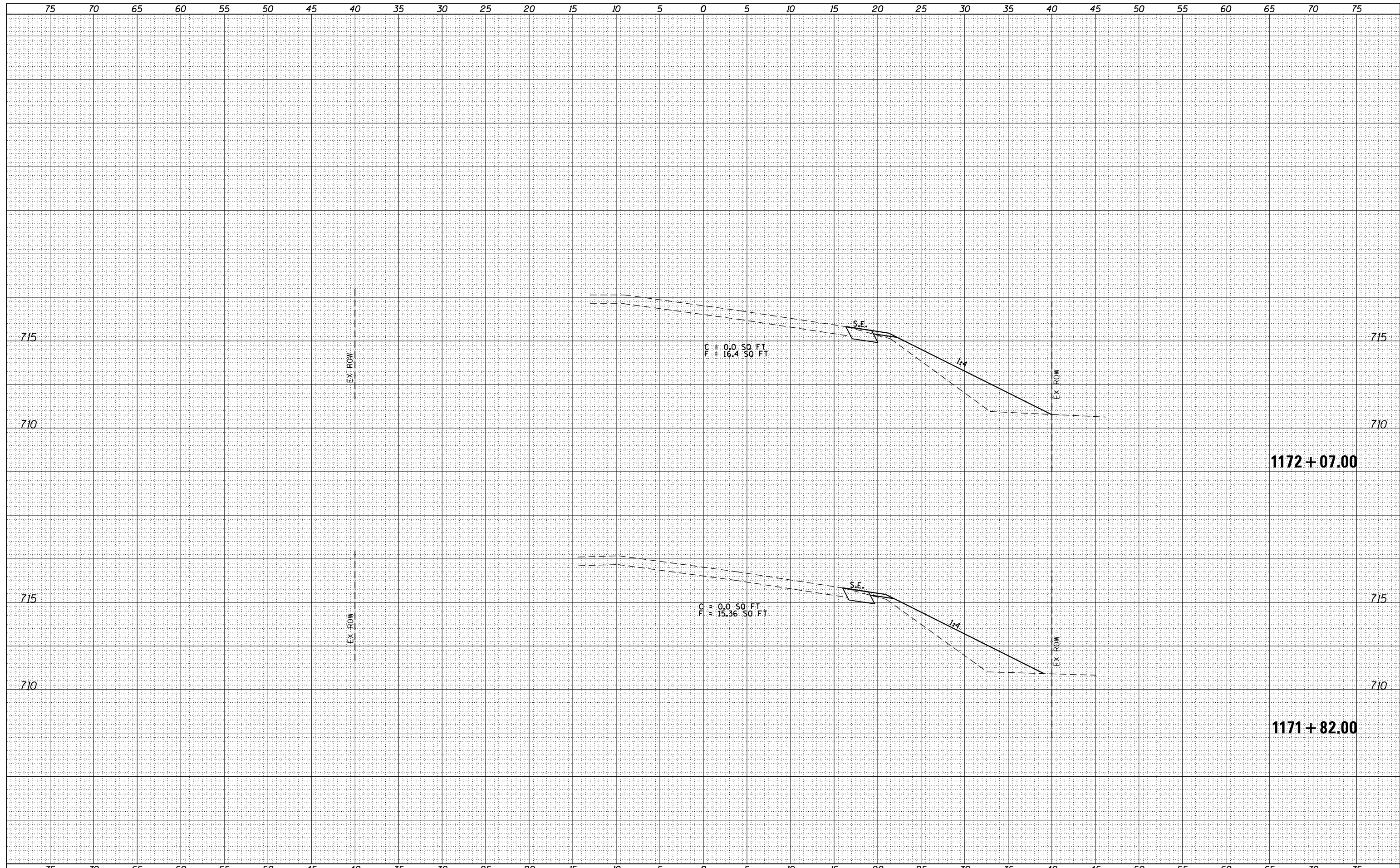
BY	DATE



FILE NAME =	USER NAME = sparksgw	DESIGNED -	REVISED -	STATE OF ILLINOIS DEPARTMENT OF TRANSPORTATION	CROSS SECTIONS IL 9	F.A.P. RTÉ.	SECTION	COUNTY	TOTAL SHEETS	SHEET NO.
						685/538	(112)RS-3,L,N,I	HANCOCK	156	143
						CONTRACT NO. 72C60				
						ILLINOIS FED. AID PROJECT				
				SCALE:	SHEET OF SHEETS	STA. 1139+39.00	TO STA. 1171+56.00			

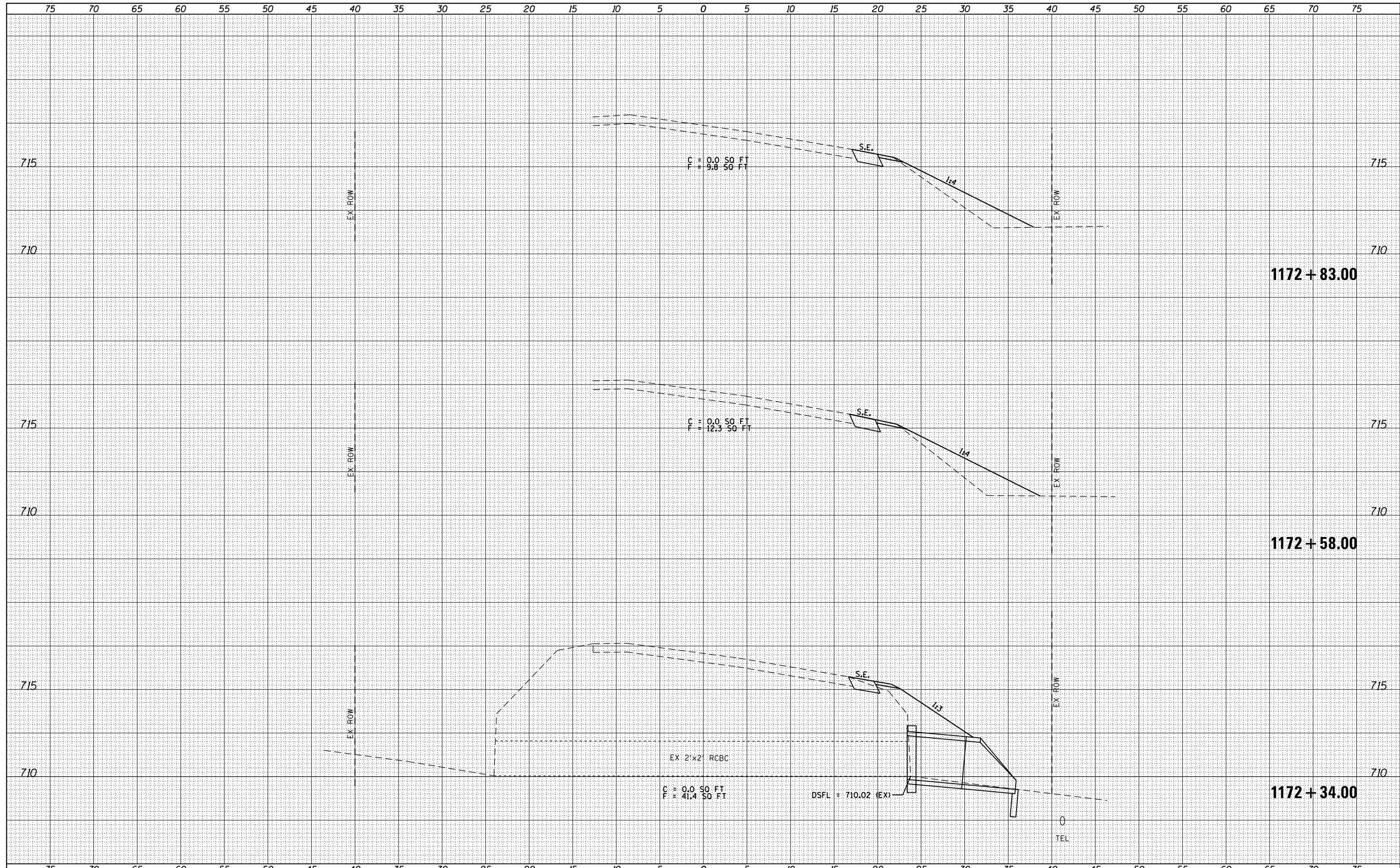
BY	DATE
FINAL SURVEY	SURVEYED
NOTE BOOK	PLOTTED
NO.	TEMPLATE
	AREAS
	CHECKED

BY	DATE
ORIGINAL SURVEY	SURVEYED
NOTE BOOK	PLOTTED
NO.	TEMPLATE
	AREAS
	CHECKED



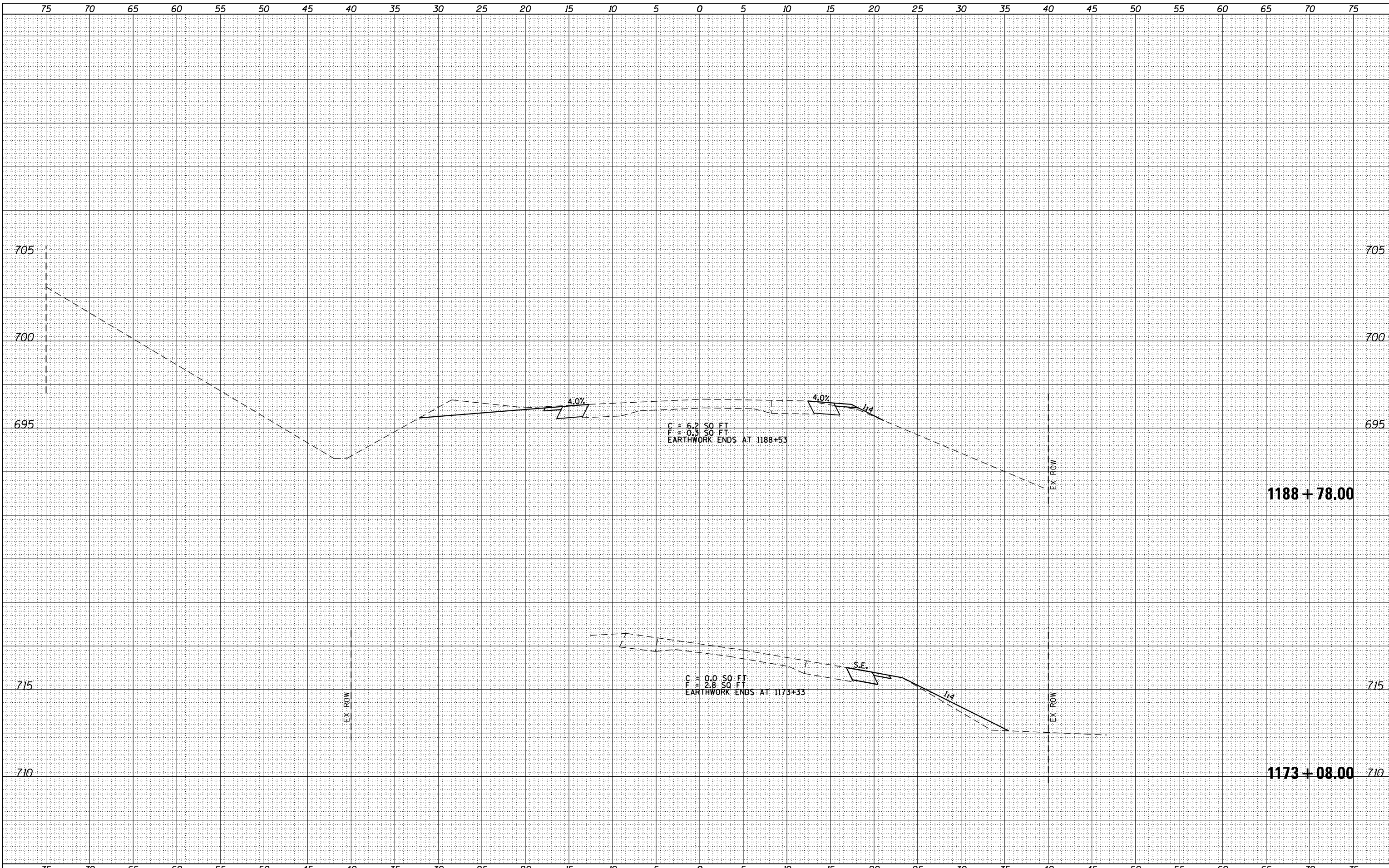
DATE	
BY	
ORIGINAL SURVEY NO.	
SURVEYED	
PLOTTED	
TEMPLATE	
AREAS	
CHECKED	

DATE	
BY	
ORIGINAL SURVEY NO.	
SURVEYED	
PLOTTED	
TEMPLATE	
AREAS	
CHECKED	



BY	DATE

BY	DATE



1188+78.00

1173+08.00

FILE NAME = p:\11084EBIDINTEG...
 USER NAME = sparksq
 PLOT SCALE = 10.0000' / in.
 PLOT DATE = 10/23/2014

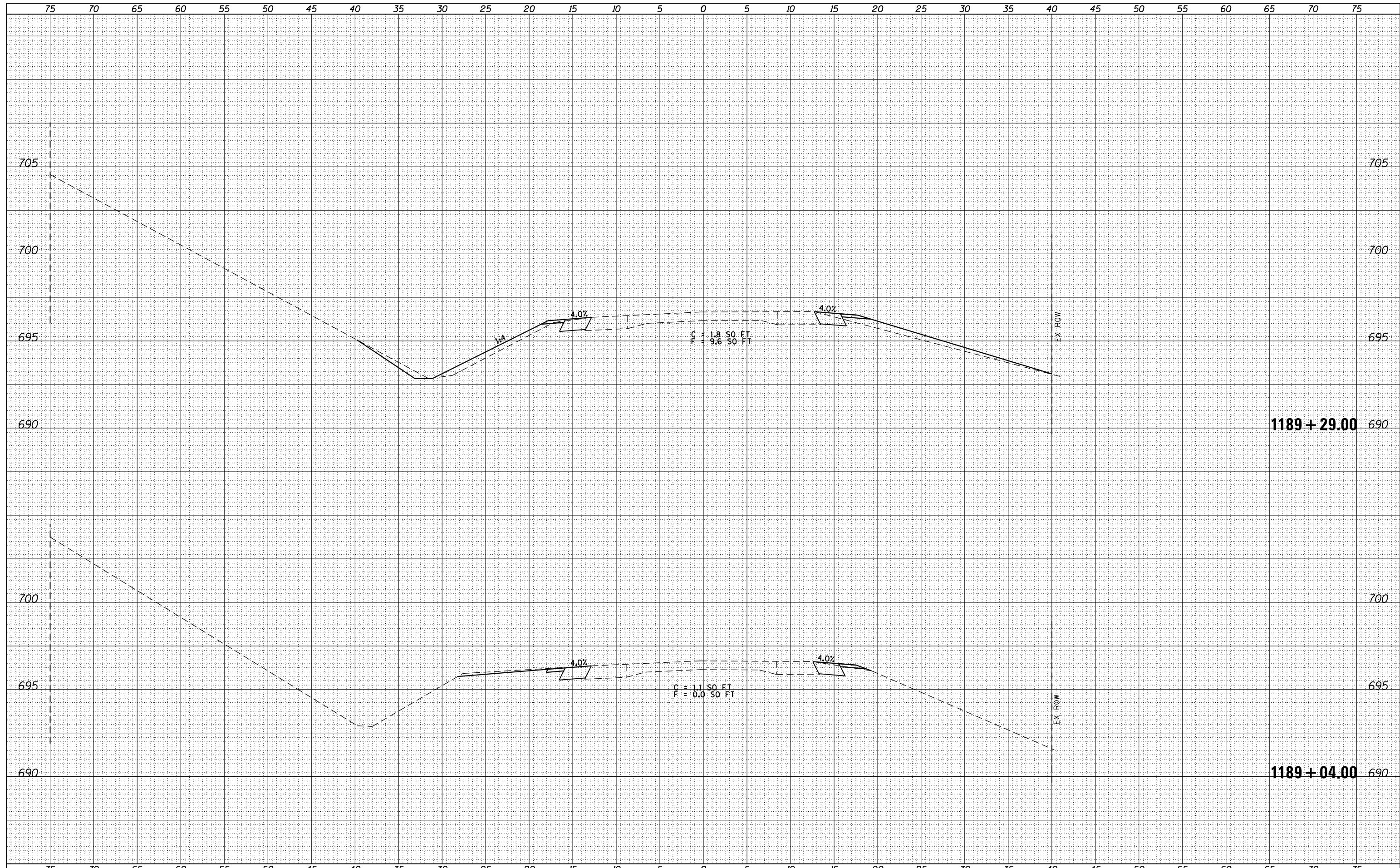
DESIGNED -
 CHECKED -
 DATE -

REVISED -
 REVISED -
 REVISED -

STATE OF ILLINOIS
DEPARTMENT OF TRANSPORTATION

CROSS SECTIONS IL 9
 SCALE: SHEET OF SHEETS STA. 1173+08.00 TO STA. 1188+78.00

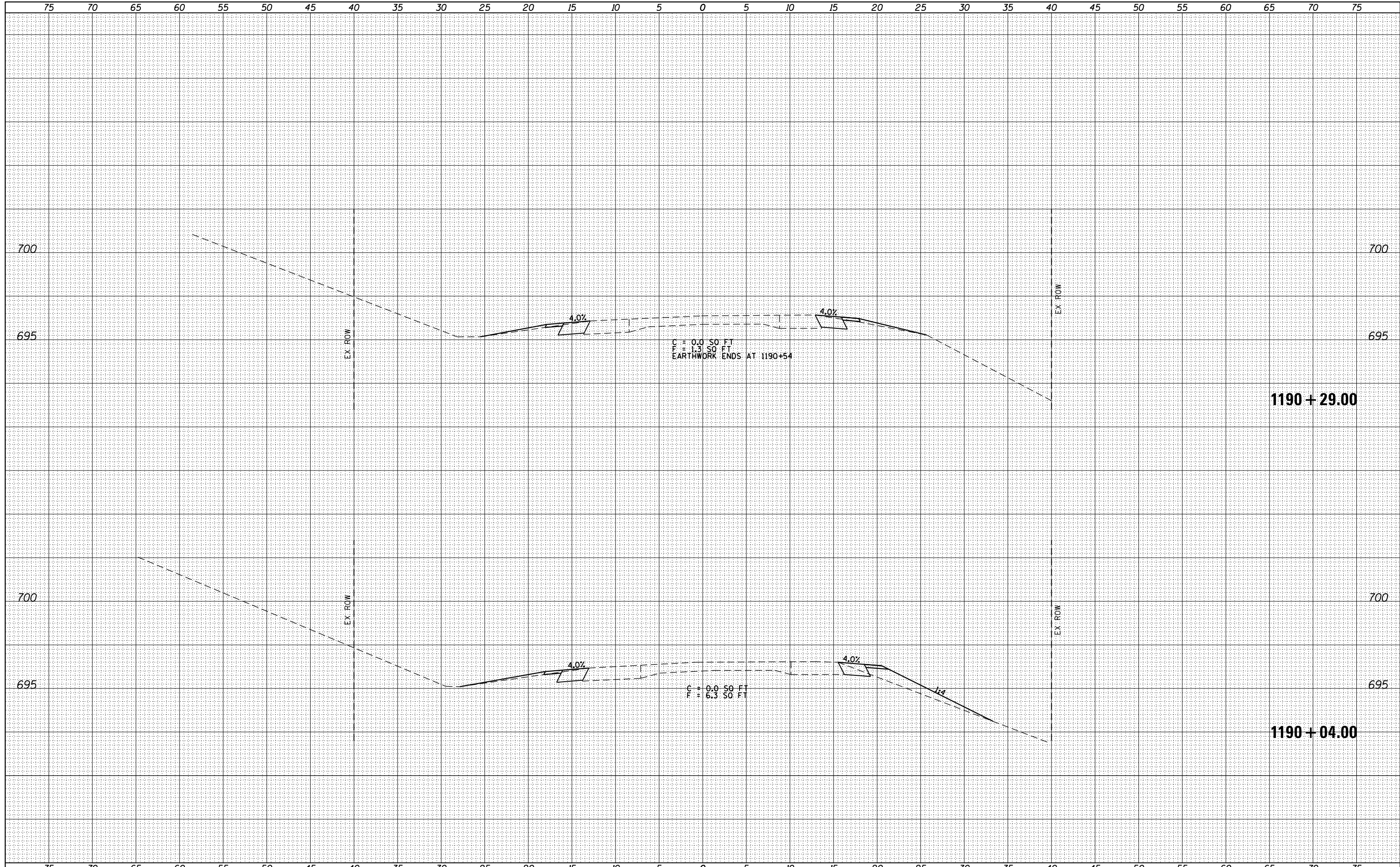
F.A.P. RTE.	SECTION	COUNTY	TOTAL SHEETS	SHEET NO.
685/538	(112)RS-3, L, N, I	HANCOCK	156	146
CONTRACT NO. 72C60			ILLINOIS FED. AID PROJECT	



BY	DATE			
FINAL SURVEY NO.	SURVEYED PLOTTED	NOTE BOOK	TEMPLATE	AREAS CHECKED

BY	DATE			
ORIGINAL SURVEY NO.	SURVEYED PLOTTED	NOTE BOOK	TEMPLATE	AREAS CHECKED

FILE NAME =	USER NAME = sparksqw	DESIGNED -	REVISED -	STATE OF ILLINOIS DEPARTMENT OF TRANSPORTATION	CROSS SECTIONS IL 9	SCALE:	SHEET OF SHEETS	STA. 1189+04.00 TO STA. 1189+29.00	F.A.P. RTE.	SECTION	COUNTY	TOTAL SHEETS	SHEET NO.
p:\1189\4EBIDINTEG Illinois.gov\PWIDOT\Documents\IDOT Offices\District 6\Projects\0672C60\CADD\DRAWING\District edit\CADD Sheets\REVISED East xsec sht.dgn	DRAWN	IN	REVISED						685/538	(112)RS-3,L,N,I	HANCOCK	156	147
Default	PLOT SCALE = 10.0000' / in.	CHECKED -	REVISED -						CONTRACT NO. 72C60			ILLINOIS FED. AID PROJECT	
	PLOT DATE = 10/23/2014	DATE -	REVISED -										



BY	DATE
FINAL SURVEY	SURVEYED
NOTE BOOK	PLOTTED
NO.	TEMPLATE
	AREAS CHECKED

BY	DATE
ORIGINAL SURVEY	SURVEYED
NOTE BOOK	PLOTTED
NO.	TEMPLATE
	AREAS CHECKED

FILE NAME = p:\11084EBIDINTEG\Illinois.gov\PWIDOT\Documents\IDOT Offices\District 6\Projects\0672C60\CADD\DRAWING\District edit\CADD Sheets\REVISED\East\XSEC.sht.dgn
 Default

USER NAME = sparksgw	DESIGNED -	REVISED -
PLOT SCALE = 10.0000 ' / in.	CHECKED -	REVISED -
PLOT DATE = 10/23/2014	DATE -	REVISED -

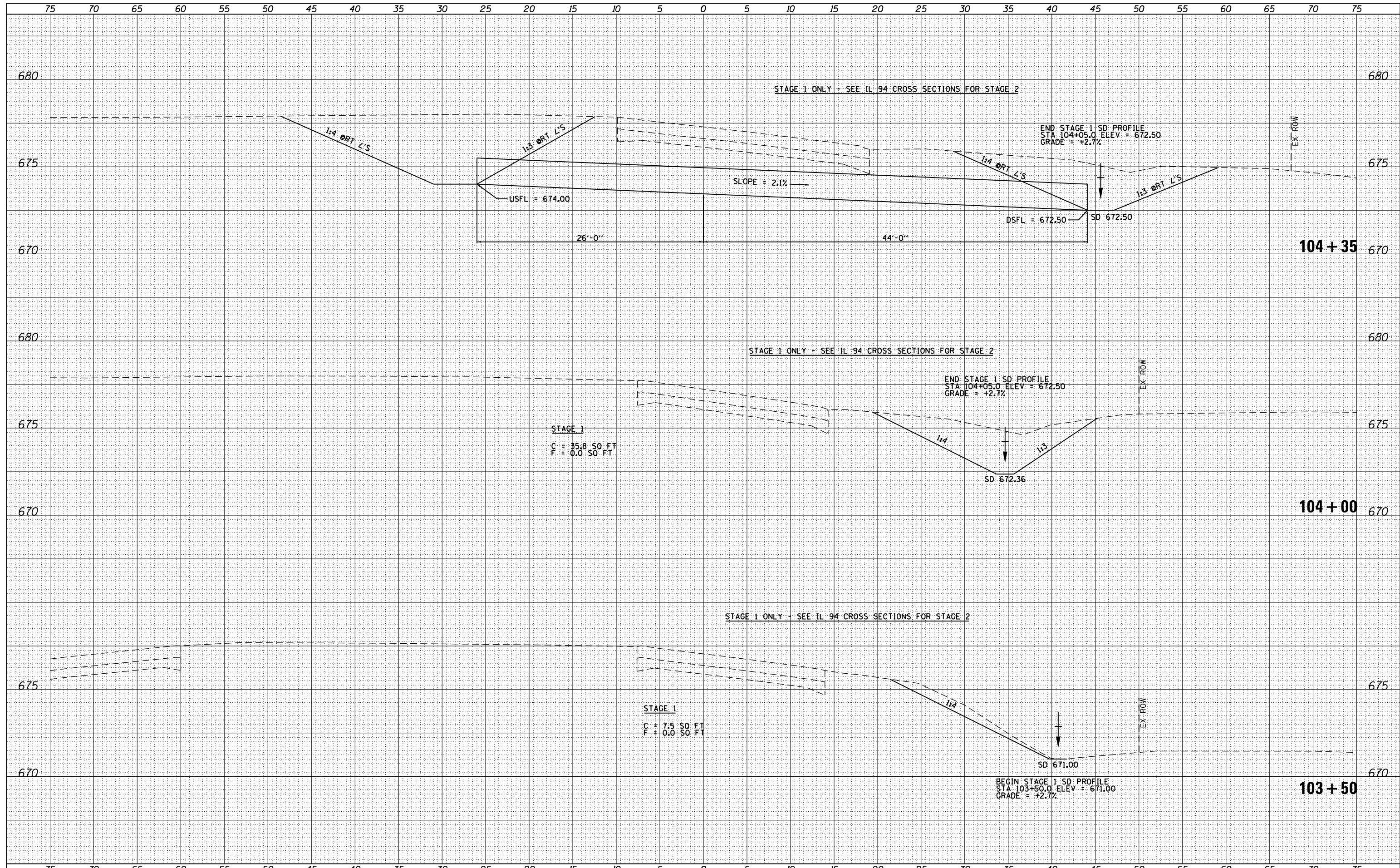
**STATE OF ILLINOIS
DEPARTMENT OF TRANSPORTATION**

SCALE:	SHEET OF SHEETS	STA. 1190+04.00 TO STA. 1190+29.00
--------	-----------------	------------------------------------

F.A.P. RTÉ.	SECTION	COUNTY	TOTAL SHEETS	SHEET NO.
685/538	(112)RS-3,L,N,I	HANCOCK	156	149
CONTRACT NO. 72C60			ILLINOIS FED. AID PROJECT	

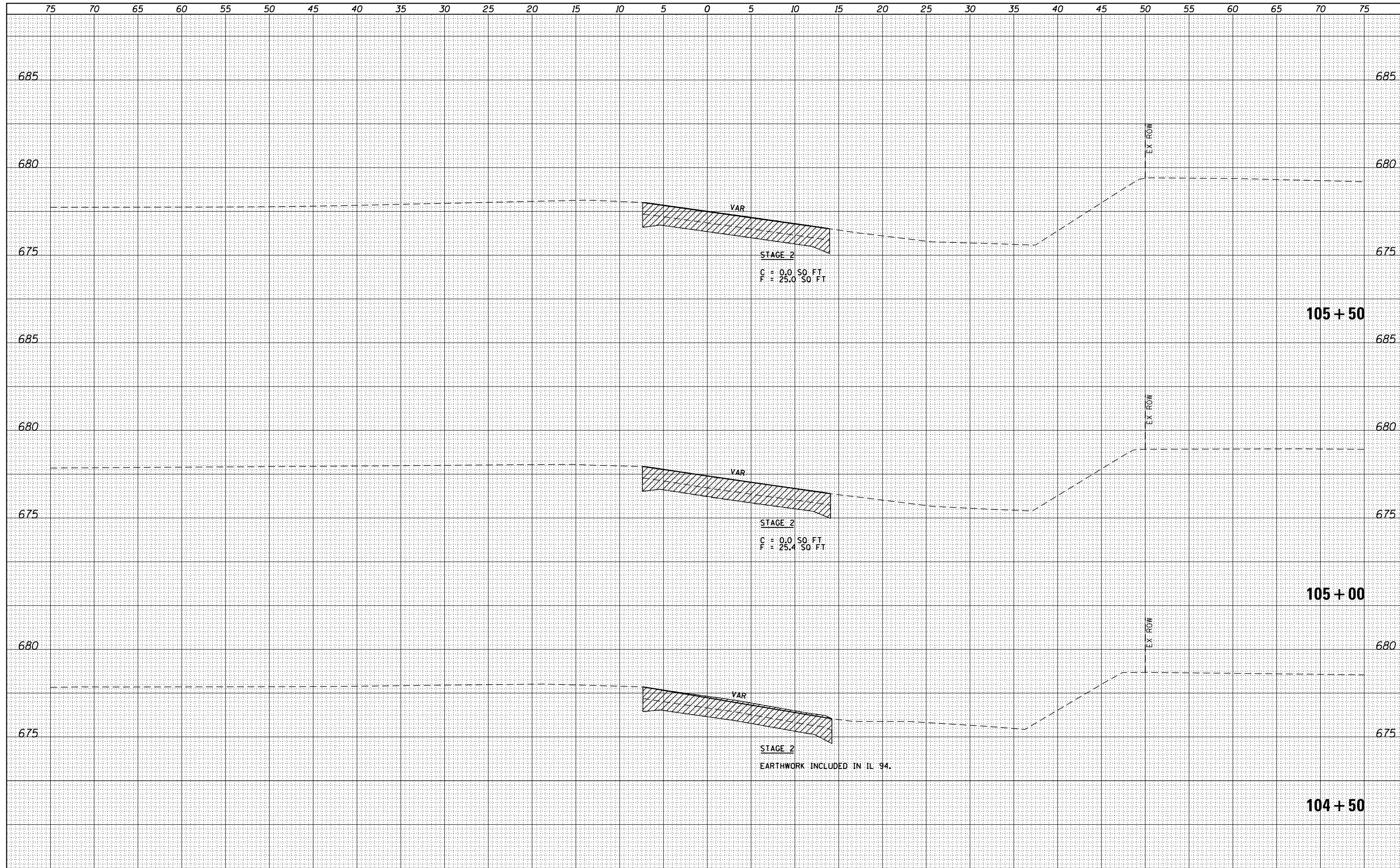
DATE	
BY	
ORIGINAL SURVEY NO.	
SURVEYED	
PLOTTED	
TEMPLATE	
AREAS	
CHECKED	

DATE	
BY	
ORIGINAL SURVEY NO.	
SURVEYED	
PLOTTED	
TEMPLATE	
AREAS	
CHECKED	



BY	DATE
SURVEYED	
PLOTTED	
TEMPLATE	
AREAS	CHECKED
AREAS	CHECKED
NO.	

BY	DATE
SURVEYED	
PLOTTED	
TEMPLATE	
AREAS	CHECKED
AREAS	CHECKED
NO.	



FILE NAME =	USER NAME = sparksgr	DESIGNED -	REVISED -
p:\11084EBIDINTEG\Illinois.gov\PWIDOT\Documents\IDOT Offices\District 6\Projects\0672C60\CADD\DRAWING\District edit\CADD Sheets\0672C60-xxsh1.Curve A.dgn		DRAWN -	REVISED -
		CHECKED -	REVISED -
		-	REVISED -
PLOT SCALE = 10.0000' / in.			
PLOT DATE = 10/23/2014			

**STATE OF ILLINOIS
DEPARTMENT OF TRANSPORTATION**

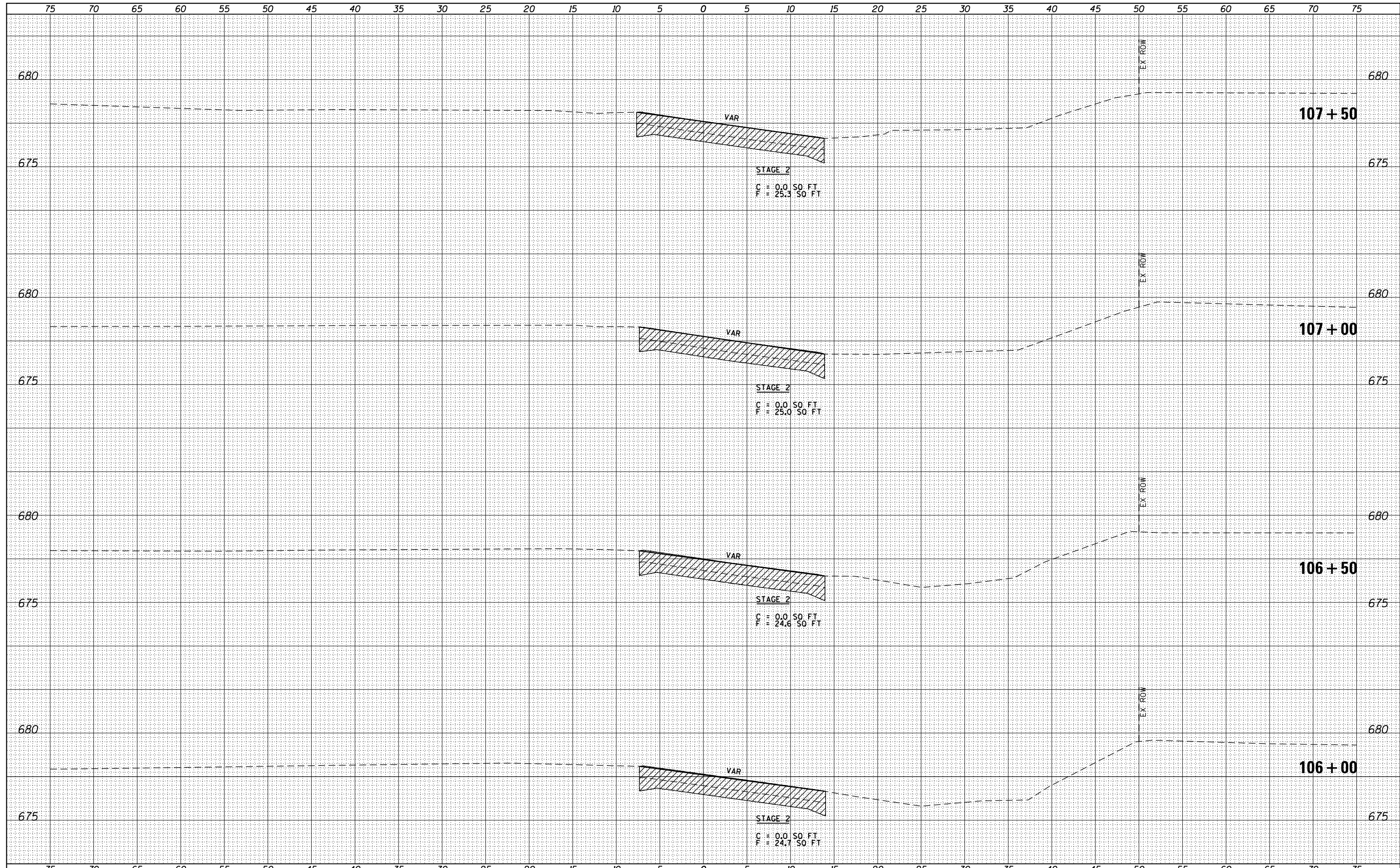
**CROSS SECTIONS
CURVE A**

SCALE: SHEET NO. 2 OF 3 SHEETS STA. 104+50 TO STA. 105+50

F.A.P. RTE.	SECTION	COUNTY	TOTAL SHEETS	SHEET NO.
685/538	(112)RS-3, L, N, I	HANCOCK	156	151
FED. ROAD DIST. NO. 6 ILLINOIS FED. AID PROJECT			CONTRACT NO. 72C60	

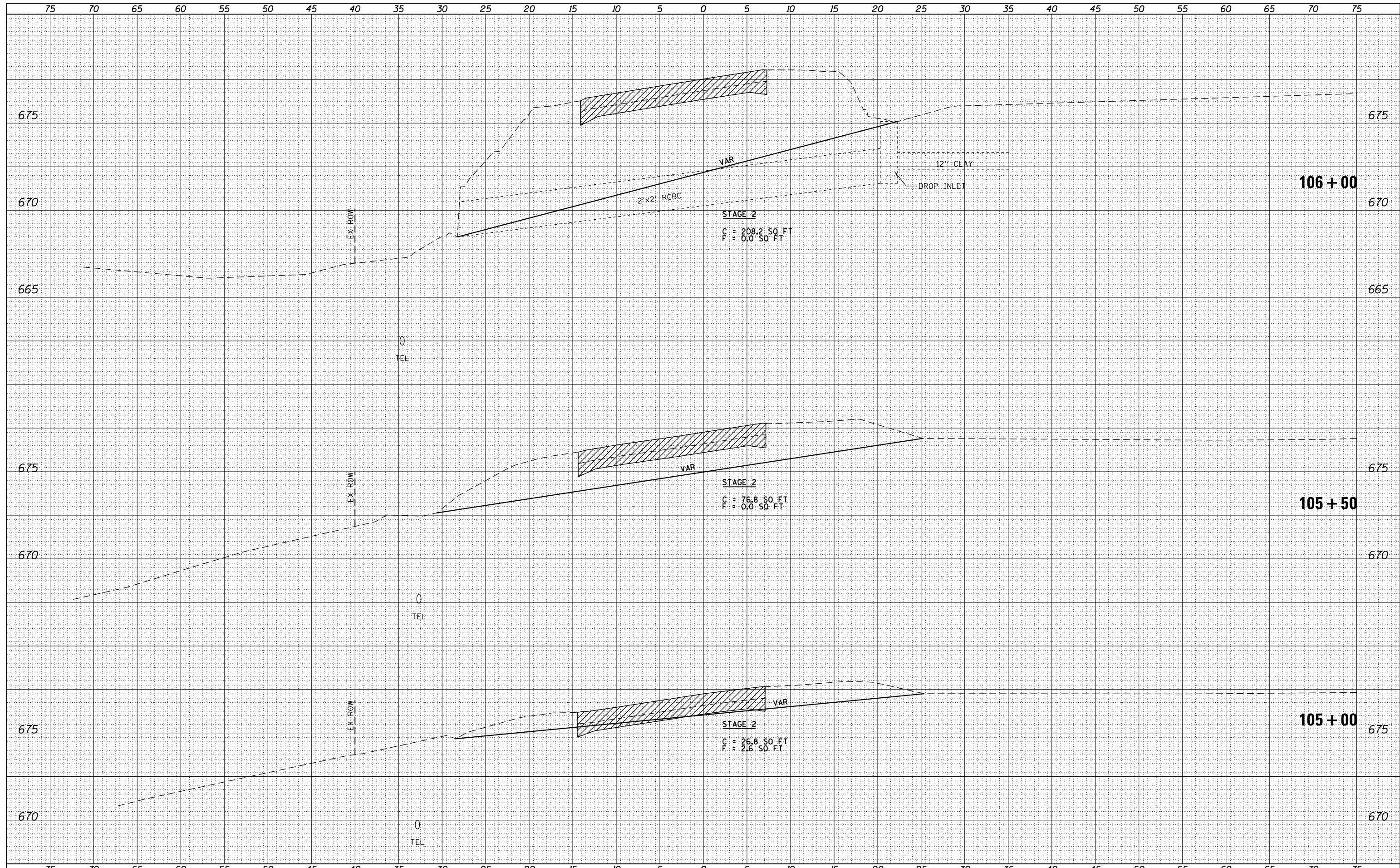
DATE	
BY	
FINAL SURVEY	
SURVEYED	
PLOTTED	
TEMPLATE	
NOTE BOOK	
AREAS	
CHECKED	
NO.	

DATE	
BY	
ORIGINAL SURVEY	
SURVEYED	
PLOTTED	
TEMPLATE	
NOTE BOOK	
AREAS	
CHECKED	
NO.	



DATE	
BY	
ORIGINAL SURVEY	
SURVEYED	
PLOTTED	
TEMPLATE	
AREAS	
CHECKED	
NO.	

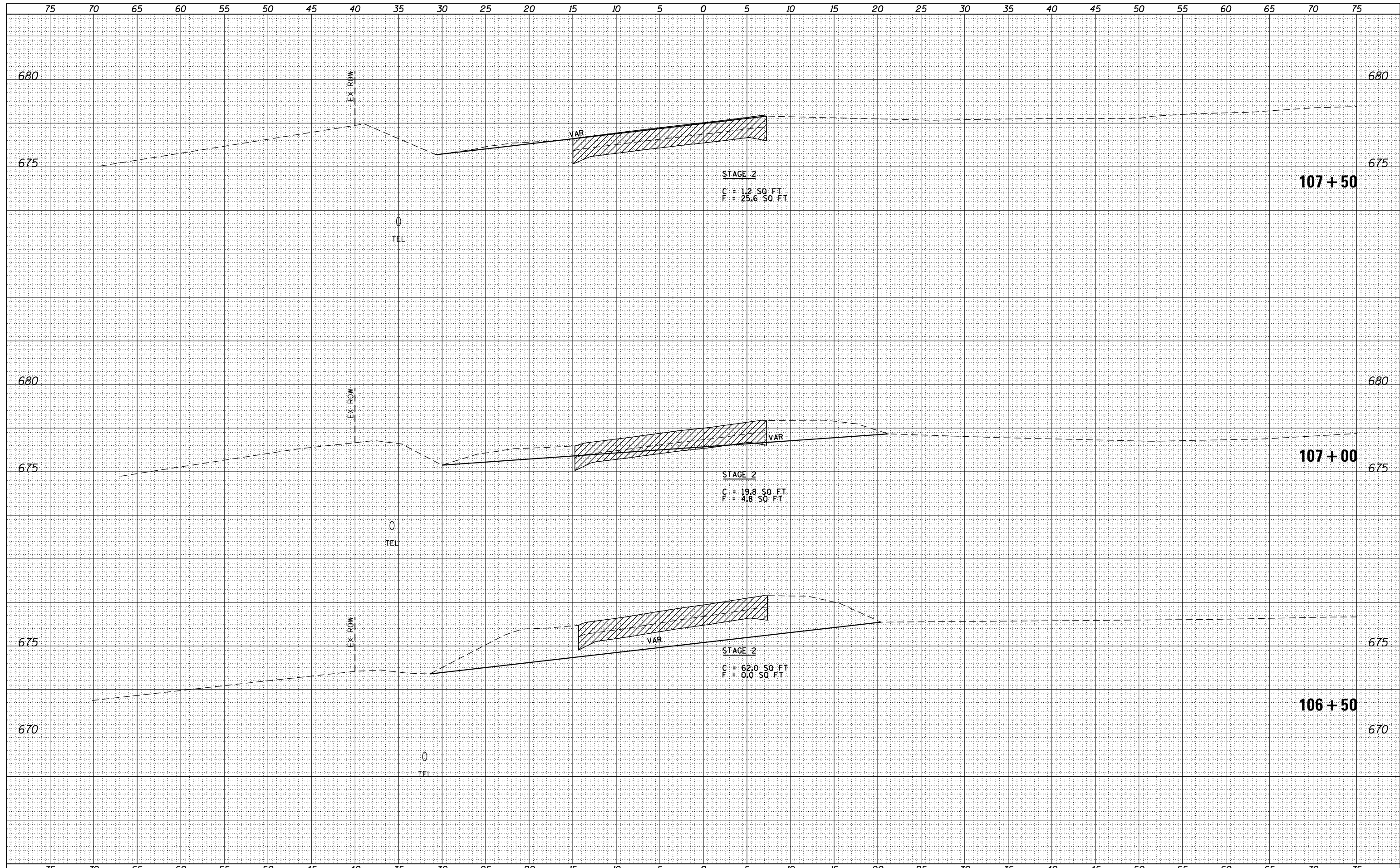
DATE	
BY	
ORIGINAL SURVEY	
SURVEYED	
PLOTTED	
TEMPLATE	
AREAS	
CHECKED	
NO.	



FILE NAME =	USER NAME = sparksgw	DESIGNED -	REVISED -	STATE OF ILLINOIS DEPARTMENT OF TRANSPORTATION	CROSS SECTIONS CURVE B	F.A.P. RTE.	SECTION	COUNTY	TOTAL SHEETS	SHEET NO.
p:\11084EBIDINTEG\Illinois.gov\PIDOT\Documents\IDOT Offices\District 6\Projects\0672C60\CADD\DRAWING\District edit\CADD Sheets\0672C60\0672C60-xxsh1.Curve B.dgn	DRAWN	CHECKED	REVISED			685/538	(112)RS-3, L, N, I	HANCOCK	156	153
PLOT SCALE = 10.0000" / in.						CONTRACT NO. 72C60				
PLOT DATE = 10/23/2014				SCALE:		SHEET NO. 1 OF 2 SHEETS		STA. 105+00 TO STA. 106+00		FED. ROAD DIST. NO. 6 ILLINOIS FED. AID PROJECT

DATE	
BY	
FINAL SURVEY	SURVEYED
NOTE BOOK	PLOTTED
NO.	TEMPLATE
	AREAS
	CHECKED

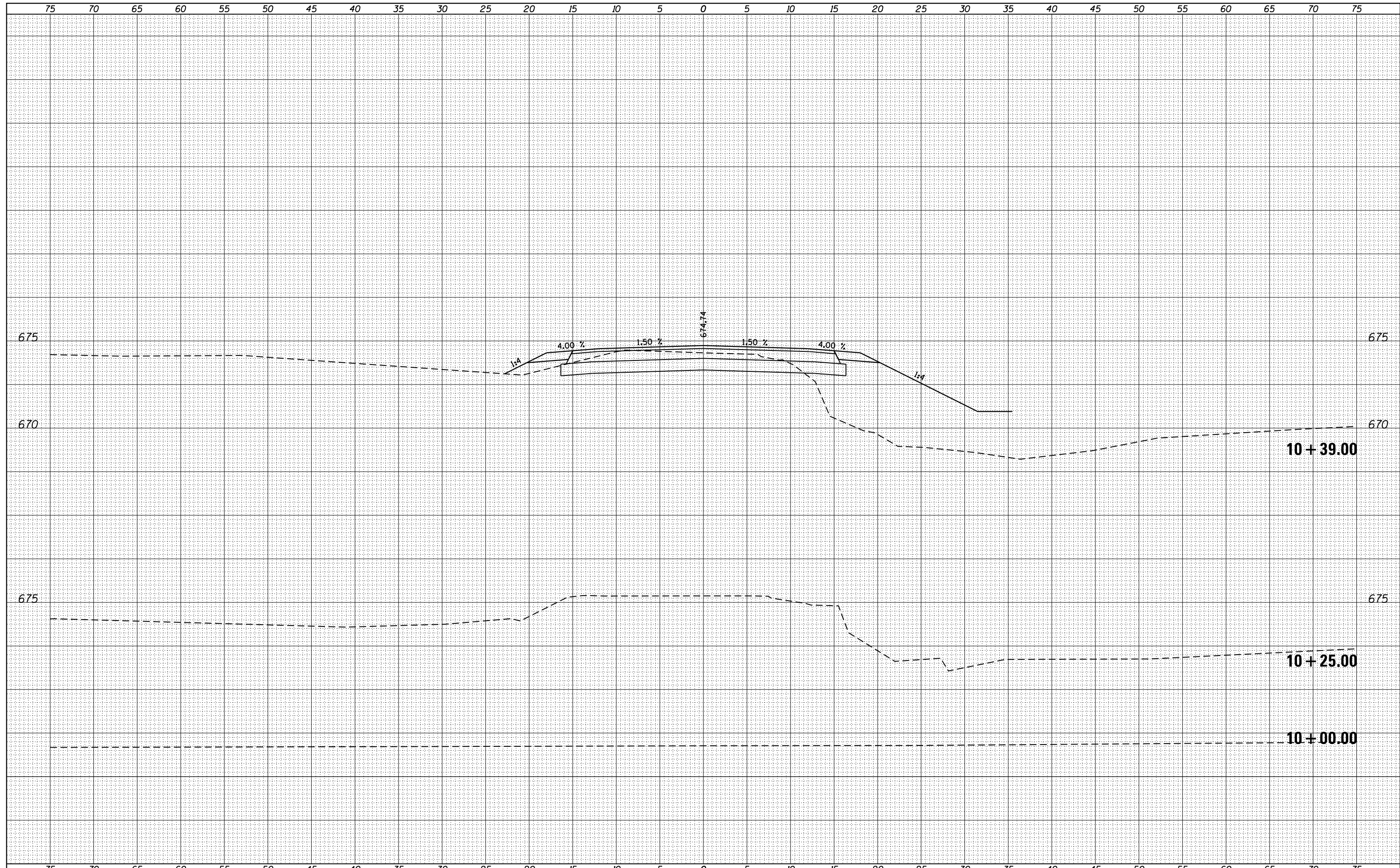
DATE	
BY	
ORIGINAL SURVEY	SURVEYED
NOTE BOOK	PLOTTED
NO.	TEMPLATE
	AREAS
	CHECKED



FILE NAME =	USER NAME = sparksgw	DESIGNED -	REVISED -	STATE OF ILLINOIS DEPARTMENT OF TRANSPORTATION	CROSS SECTIONS CURVE B	F.A.P. RTE.	SECTION	COUNTY	TOTAL SHEETS	SHEET NO.
p:\11084EBIDINTEG\Illinois.gov\PIDOT\Documents\IDOT Offices\District 6\Projects\0672C60\CADD\DRAWING\District edit\CADD Sheets\0672C60\0672C60-xxsh1.Curve B.dgn	DRAWN BY -	CHECKED -	REVISED -			685/538	(112)RS-3, L, N, I	HANCOCK	156	154
PLOT SCALE = 10.0000' / in.						CONTRACT NO. 72C60				
PLOT DATE = 10/23/2014				SCALE:	SHEET NO. 2 OF 2 SHEETS	STA. 106+50	TO STA. 107+50	FED. ROAD DIST. NO. 6 ILLINOIS FED. AID PROJECT		

BY	DATE
FINAL SURVEY	SURVEYED
NOTE BOOK	PLOTTED
NO.	TEMPLATE
	AREAS
	CHECKED

BY	DATE
ORIGINAL SURVEY	SURVEYED
NOTE BOOK	PLOTTED
NO.	TEMPLATE
	AREAS
	CHECKED



FILE NAME =
 p:\11084EBIDINTEG\Illinois.gov\PIDOT\Documents\NIDOT Offices\District 6\Projects\0672C60\CADD\DRAWING\NER\District edit\CADD Sheets\0672C60-xxsh.t-CIaremont.dgn
 Default

USER NAME = sparksgr	DESIGNED -	REVISER -
DRAWN	CHECKED -	REVISER -
PLOT SCALE = 10.0000' / in.	DATE -	REVISER -
PLOT DATE = 10/23/2014		

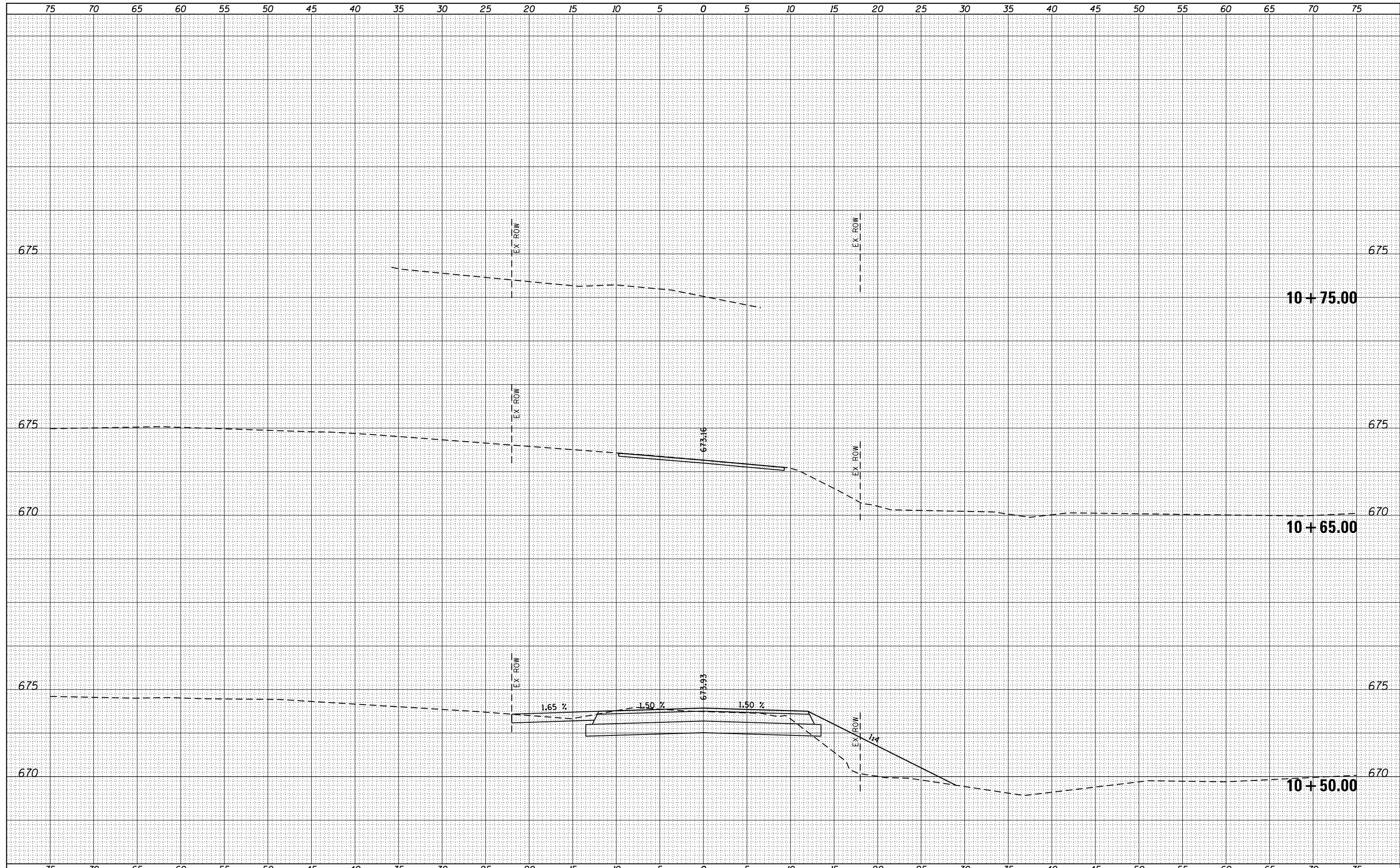
**STATE OF ILLINOIS
 DEPARTMENT OF TRANSPORTATION**

CROSS SECTIONS CLAREMONT DR.	
SCALE:	SHEET OF SHEETS STA. 10+00.00 TO STA. 10+39.00

F.A.P. RTE. 685/538	SECTION (112)RS-3,L,N,I	COUNTY HANCOCK	TOTAL SHEETS 156	SHEET NO. 155
CONTRACT NO. 72C60			ILLINOIS FED. AID PROJECT	

BY	DATE

ORIGINAL SURVEY	SURVEYED
NOTE BOOK NO.	PLOTTED
	TEMPLATE
	AREAS CHECKED
	AREAS CHECKED



FILE NAME =
 p:\11084EBIDINTEG\Illinois.gov\PIDOT\Documents\IDOT Offices\District 6\Projects\0672C60\CADD\DRAWING\NER\District edit\CADD Sheets\REVISED\11084EBIDINT\11084EBIDINT-xxsh1.Claromont.dgn

DESIGNED -	REVISOR -
CHECKED -	REVISOR -
DATE -	REVISOR -

DESIGNED -	REVISOR -
CHECKED -	REVISOR -
DATE -	REVISOR -

**STATE OF ILLINOIS
DEPARTMENT OF TRANSPORTATION**

CROSS SECTIONS CLAREMONT DR.

SCALE: SHEET OF SHEETS STA. 10+50.00 TO STA. 10+75.00

F.A.P. RTE.	SECTION	COUNTY	TOTAL SHEETS	SHEET NO.
685/538	(112)RS-3,L,N,I	HANCOCK	156	156
CONTRACT NO.			72C60	
ILLINOIS FED. AID PROJECT				