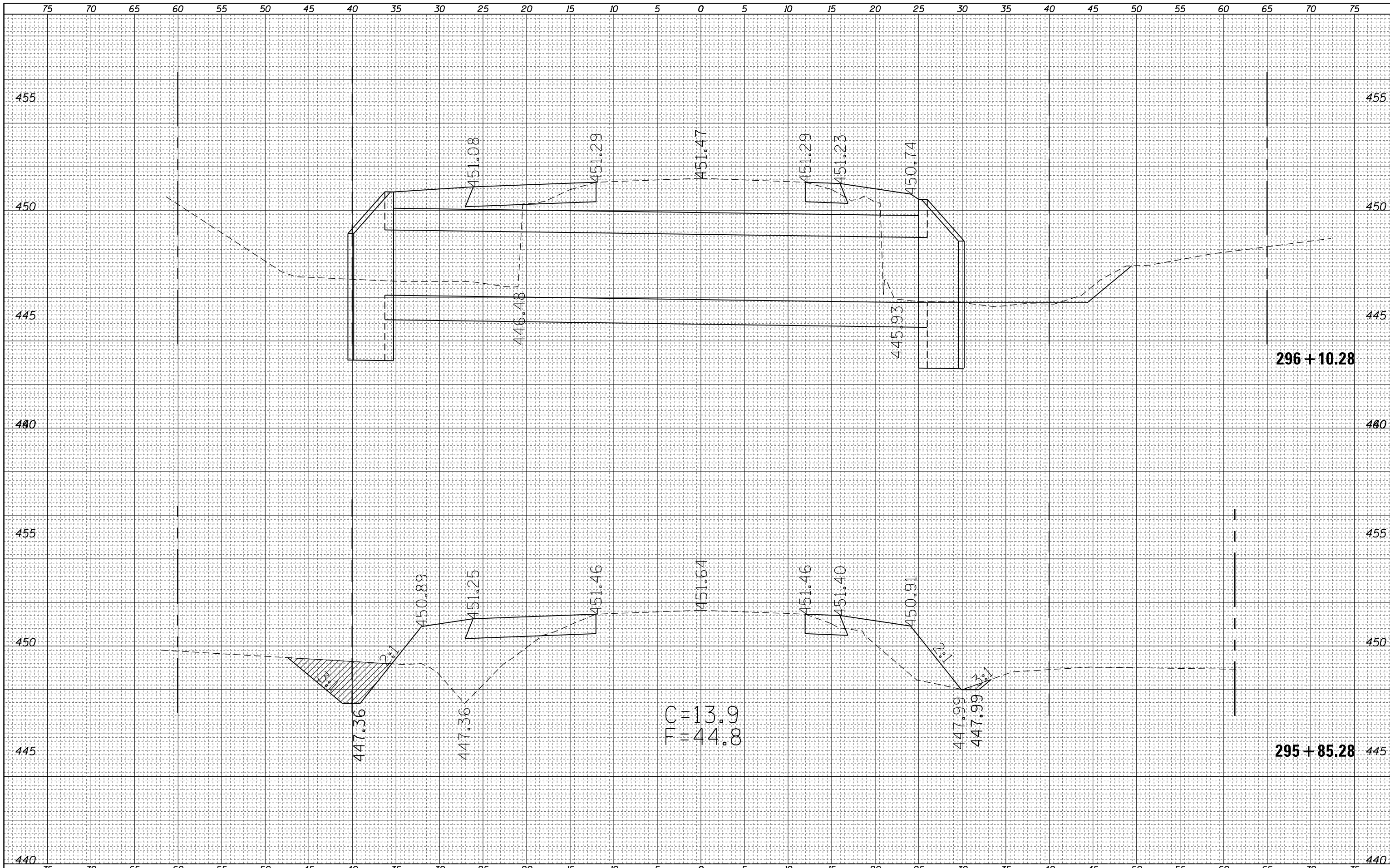


FINAL	SURVEYED	DATE
SURVEY	PLOTTED	
NOTE BOOK	TEMPLATE	
NO.	AREAS CHECKED	

ORIGINAL	SURVEYED	DATE
SURVEY	PLOTTED	
NOTE BOOK	TEMPLATE	
NO.	AREAS CHECKED	



FILE NAME = c:\pw\_work\pwidot\teasleyck\d0339485\0774616-sh1-xsc-86438.dgn  
 USER NAME = teasleyck  
 PLOT SCALE = 10.0000' / in.  
 PLOT DATE = 12/16/2014

DESIGNED	-	REVIS	-
DRAWN	-	REVIS	-
CHECKED	-	REVIS	-
DATE	-	REVIS	-

REVIS	-
REVIS	-
REVIS	-
REVIS	-

**STATE OF ILLINOIS  
DEPARTMENT OF TRANSPORTATION**

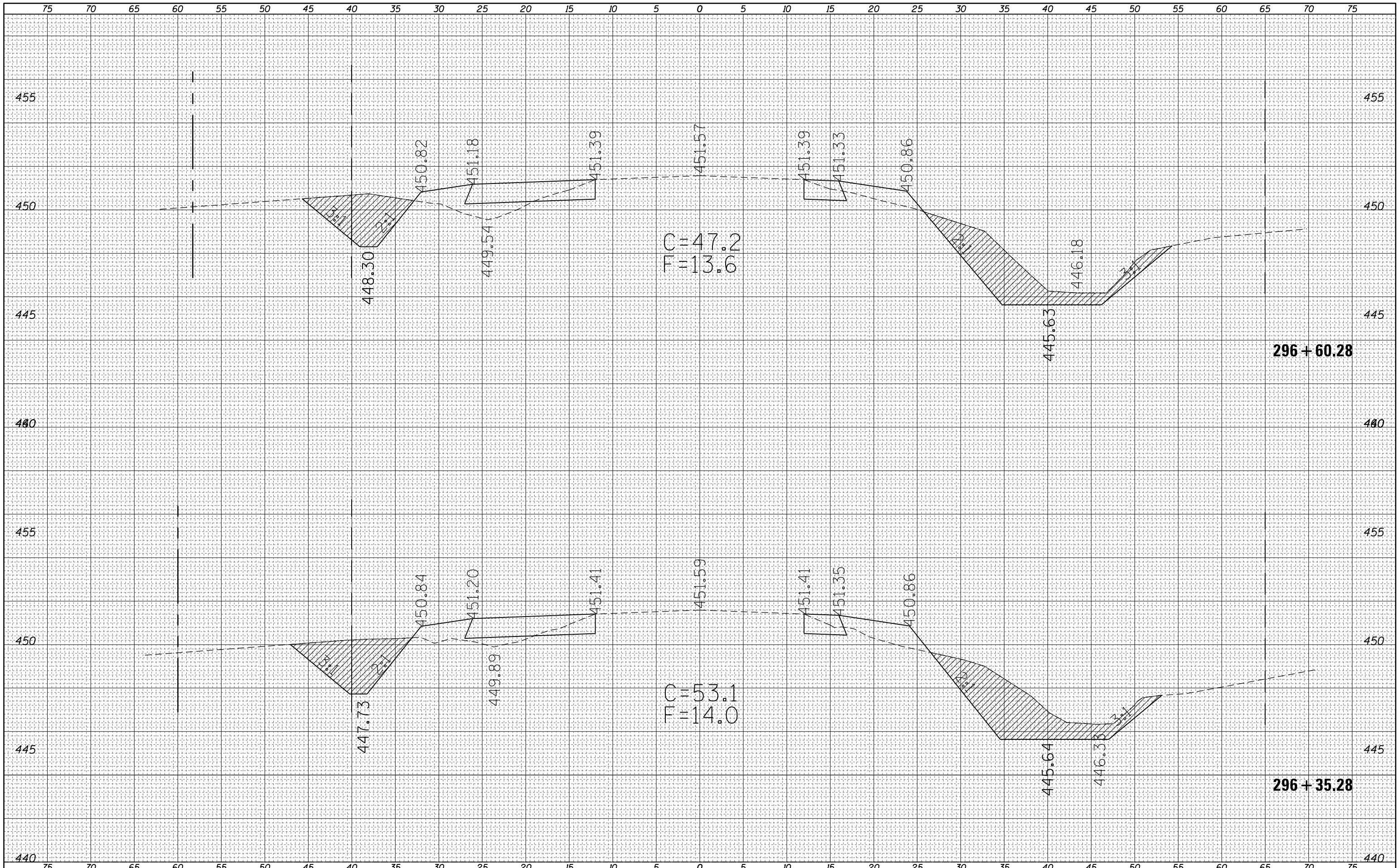
**CROSS SECTIONS**  
**S.N. 080-8643 ROADWAY AND DITCH**

SCALE: 5 SHEET 9 OF 21 SHEETS STA. TO STA.

F.A.P. RTE.	SECTION	COUNTY	TOTAL SHEETS	SHEET NO.
116	1251	RICHLAND	198	101
			CONTRACT NO. 74616	
ILLINOIS FED. AID PROJECT				

FINAL SURVEY NO.		BY	DATE
SURVEYED			
PLOTTED			
TEMPLATE			
AREAS			
CHECKED			

ORIGINAL SURVEY NO.		BY	DATE
SURVEYED			
PLOTTED			
TEMPLATE			
AREAS			
CHECKED			



FILE NAME = c:\pw\_work\pwidth\teasleyck\d0339485\0774616-sh1-xsc-86438.dgn

USER NAME = teasleyck  
 DESIGNED -  
 DRAWN -  
 CHECKED -  
 DATE -

REVISOR -  
 REVISION -  
 REVISION -  
 REVISION -

DESIGNED -  
 DRAWN -  
 CHECKED -  
 DATE -

**STATE OF ILLINOIS**  
**DEPARTMENT OF TRANSPORTATION**

**CROSS SECTIONS**  
**S.N. 080-8643 ROADWAY AND DITCH**

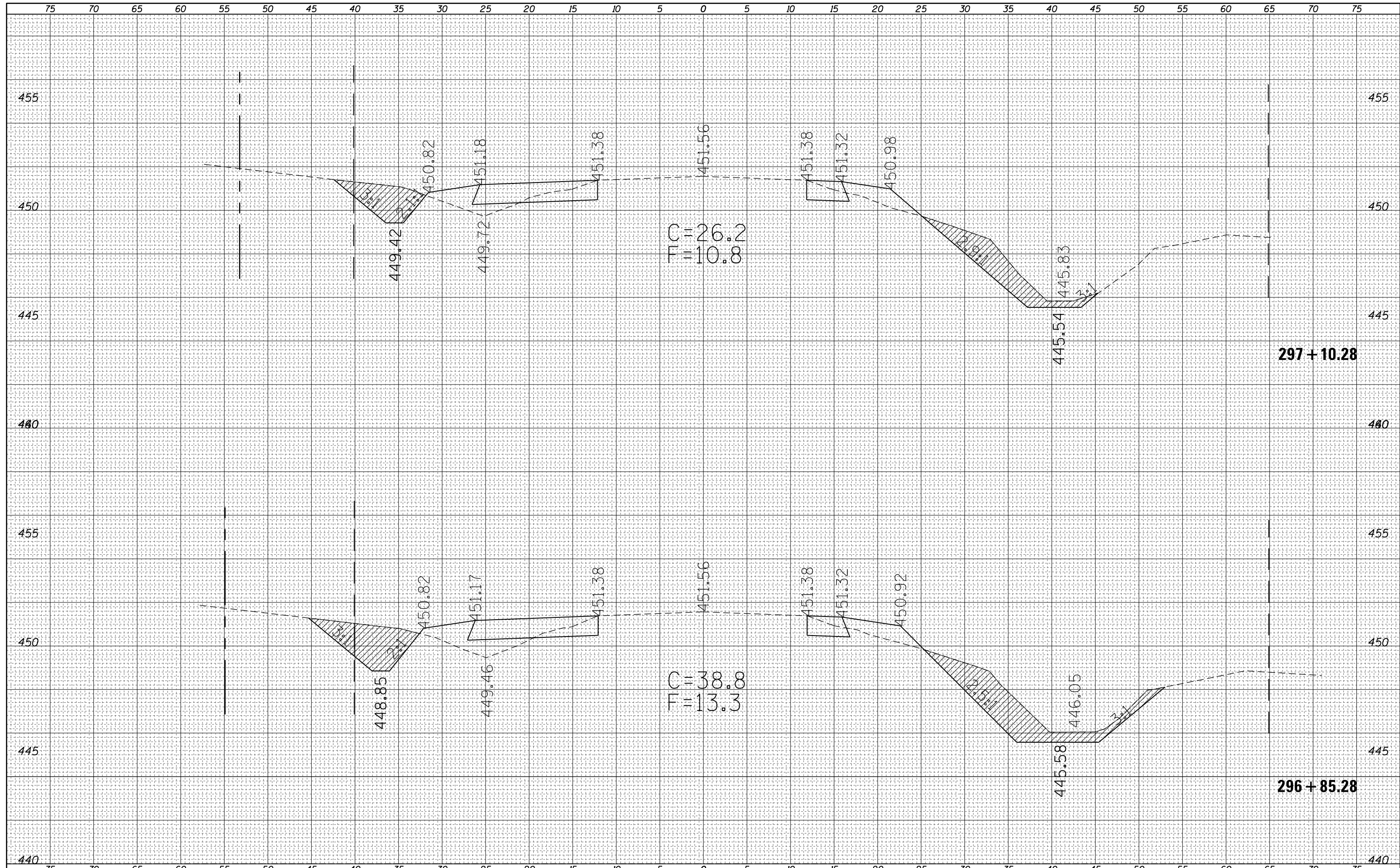
SCALE: 5      SHEET 10 OF 21 SHEETS STA.      TO STA.

F.A.P. RTE.	SECTION	COUNTY	TOTAL SHEETS	SHEET NO.
116	1251	RICHLAND	198	102
CONTRACT NO. 74616			ILLINOIS FED. AID PROJECT	



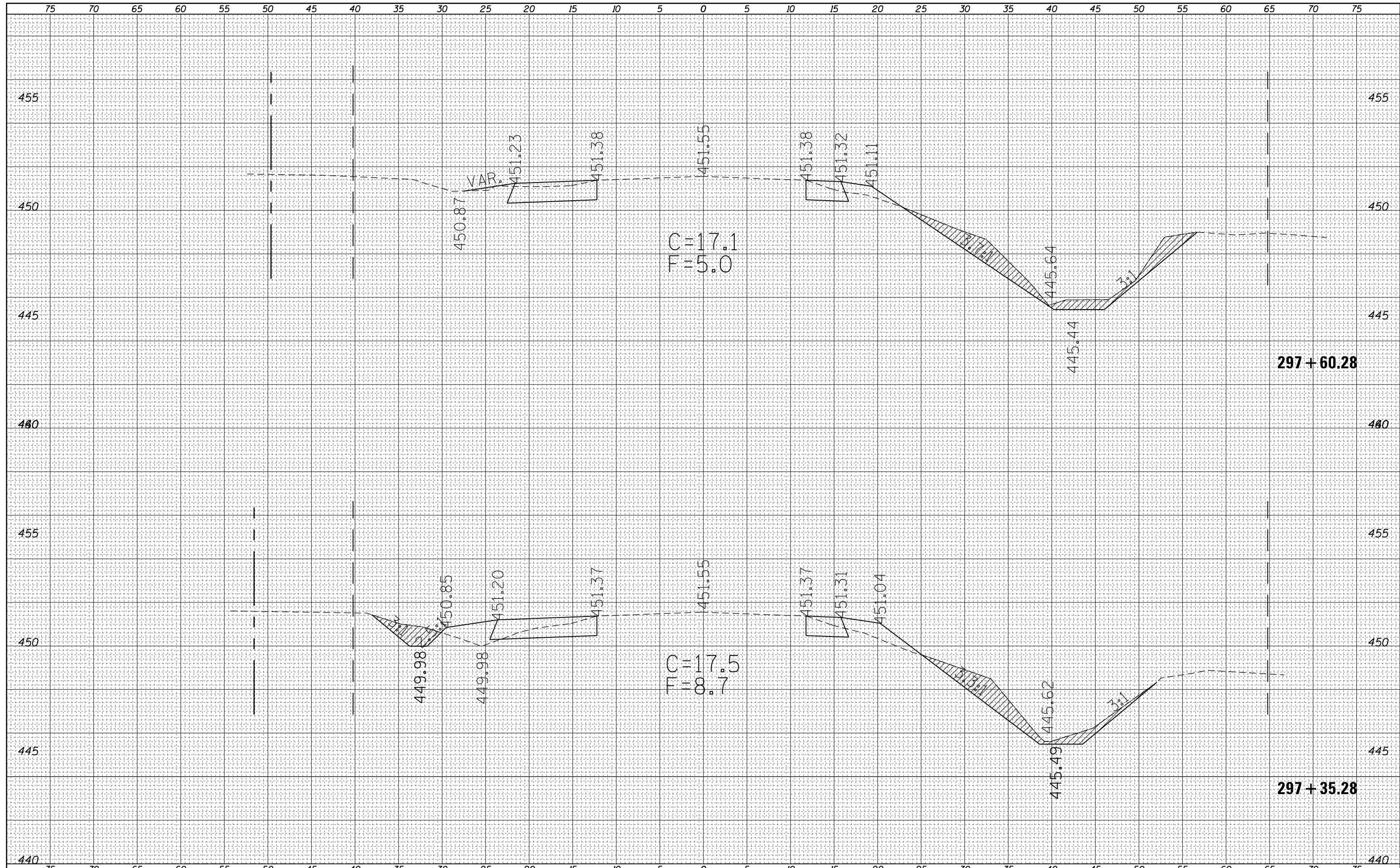
FINAL SURVEY NO.	SURVEYED PLOTTED	DATE
NOTE BOOK	TEMPLATE	
AREAS CHECKED		

ORIGINAL SURVEY NO.	SURVEYED PLOTTED	DATE
NOTE BOOK	TEMPLATE	
AREAS CHECKED		



DATE	
BY	
SURVEYED	
PLOTTED	
TEMPLATE	
AREAS	
CHECKED	
NO.	

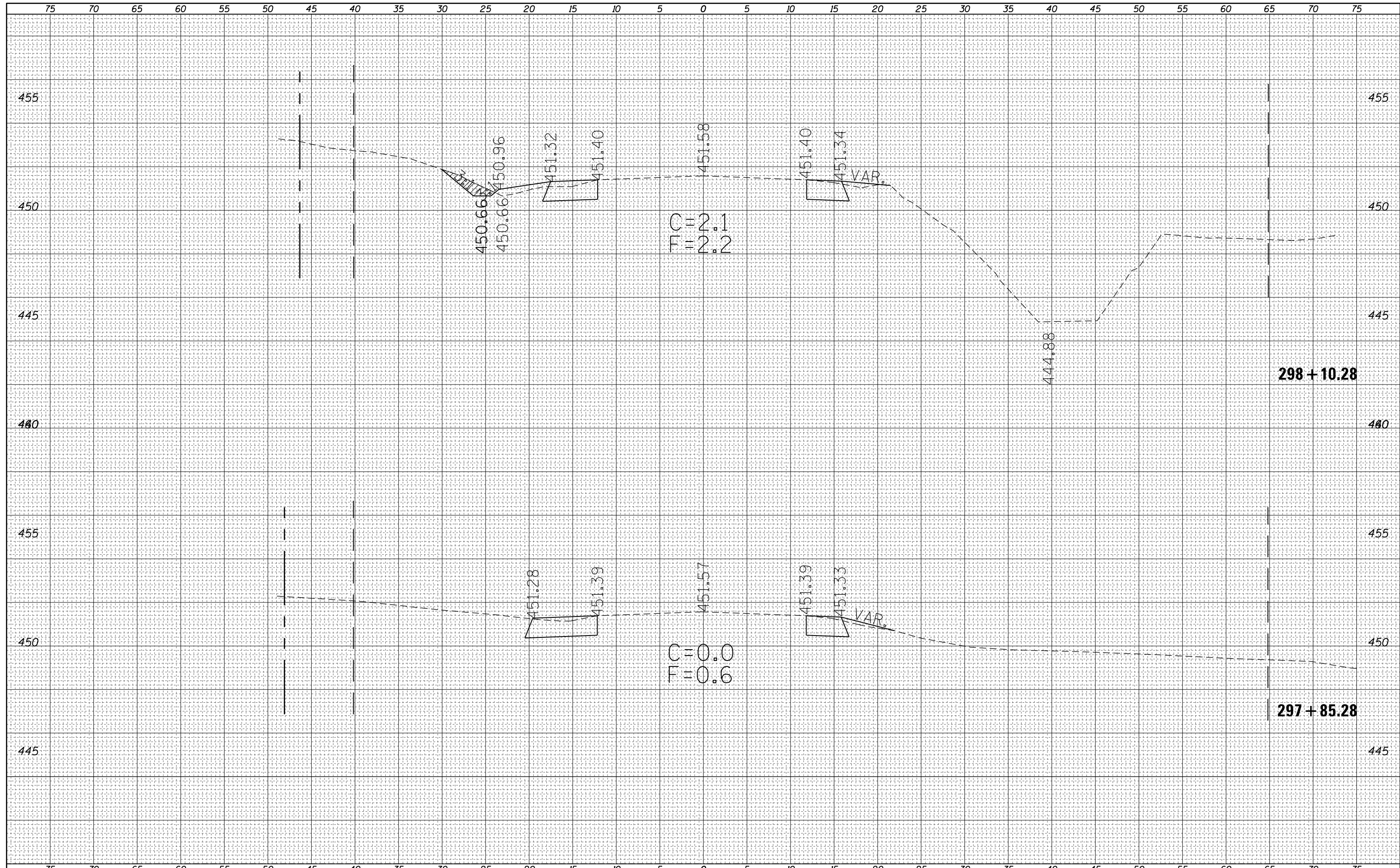
DATE	
BY	
SURVEYED	
PLOTTED	
TEMPLATE	
AREAS	
CHECKED	
NO.	



FILE NAME =	USER NAME = teasleyck	DESIGNED -	REVISED -	<p align="center"><b>STATE OF ILLINOIS</b> <b>DEPARTMENT OF TRANSPORTATION</b></p> <p align="center"><b>CROSS SECTIONS</b> <b>S.N. 080-8643 ROADWAY AND DITCH</b></p>	F.A.P. RTE.	SECTION	COUNTY	TOTAL SHEETS	SHEET NO.
c:\pw_work\pwidot\teasleyck\d0339485\0774616-sh-t-xsc-8643B.dgn		DRAWN -	REVISED -		116	1251	RICHLAND	198	104
PLOT SCALE = 10.0000' / in.		CHECKED -	REVISED -		CONTRACT NO. 74616				
PLOT DATE = 12/16/2014		DATE -	REVISED -		SCALE: 5	SHEET 12 OF 21 SHEETS	STA.	TO STA.	ILLINOIS FED. AID PROJECT

DATE	
BY	
FINAL SURVEY NO.	
SURVEYED	
PLOTTED	
TEMPLATE	
AREAS	
CHECKED	

DATE	
BY	
ORIGINAL SURVEY NO.	
SURVEYED	
PLOTTED	
TEMPLATE	
AREAS	
CHECKED	



FILE NAME = c:\pw\_work\pwidot\teasleyck\d0339485\0774616-sh1-xsc-86438.dgn  
 Default

USER NAME = teasleyck  
 DESIGNED -  
 DRAWN -  
 CHECKED -  
 DATE -

REVISED -  
 REVISED -  
 REVISED -  
 REVISED -

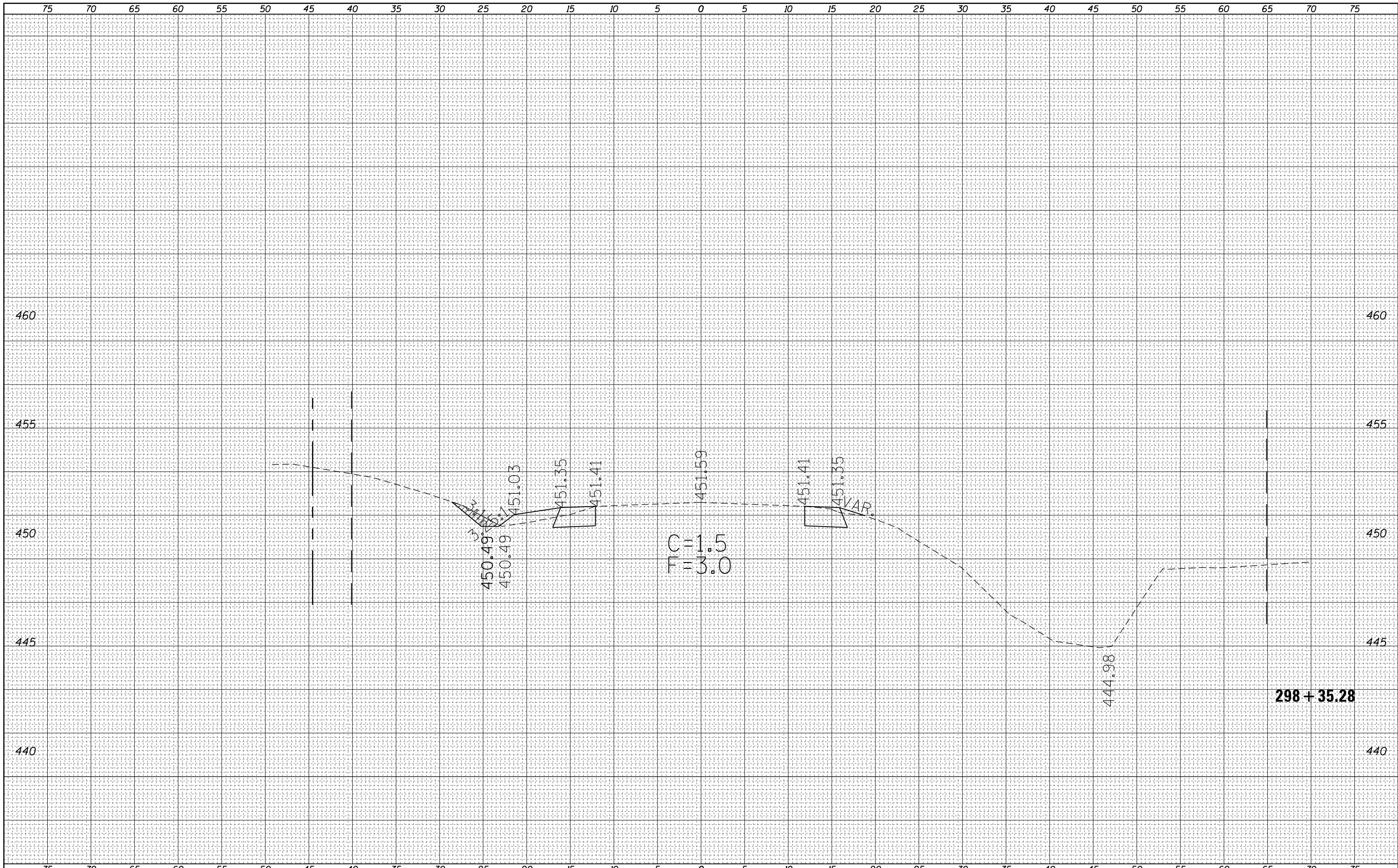
STATE OF ILLINOIS  
 DEPARTMENT OF TRANSPORTATION

CROSS SECTIONS  
 S.N. 080-8643 ROADWAY AND DITCH  
 SCALE: 5 SHEET 13 OF 21 SHEETS STA. TO STA.

F.A.P. RTE.	SECTION	COUNTY	TOTAL SHEETS	SHEET NO.
116	1251	RICHLAND	198	105
CONTRACT NO. 74616				
ILLINOIS FED. AID PROJECT				

BY	DATE	SURVEYED	PLOTTED
		NOTE BOOK	TEMPLATE
		AREAS	CHECKED

BY	DATE	SURVEYED	PLOTTED
		NOTE BOOK	TEMPLATE
		AREAS	CHECKED



FILE NAME =  
 c:\pw\_work\pwidot\teasleyck\d0339485\0774616-sh-t-xsc-8643B.dgn  
 Default

USER NAME = teasleyck  
 PLOT SCALE = 10.0000' / in.  
 PLOT DATE = 12/16/2014

DESIGNED -  
 DRAWN -  
 CHECKED -  
 DATE -

REVISED -  
 REVISED -  
 REVISED -  
 REVISED -

**STATE OF ILLINOIS  
 DEPARTMENT OF TRANSPORTATION**

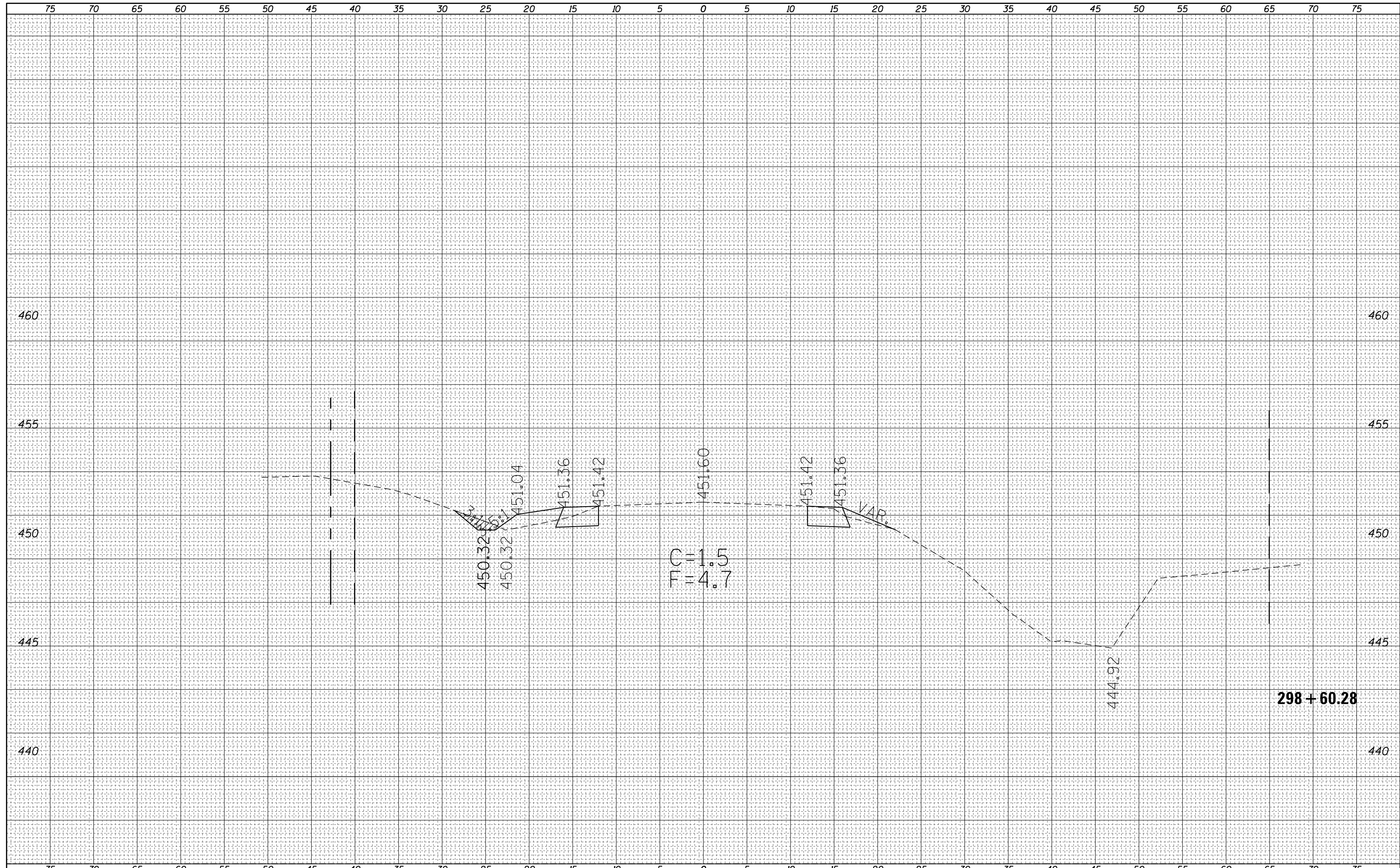
**CROSS SECTIONS  
 S.N. 080-8643 ROADWAY AND DITCH**

SCALE: 5      SHEET 14 OF 21 SHEETS      STA.      TO STA.

F.A.P. RTE.	SECTION	COUNTY	TOTAL SHEETS	SHEET NO.
116	1251	RICHLAND	198	106
CONTRACT NO. 74616				
ILLINOIS FED. AID PROJECT				

FINAL SURVEY NO.	SURVEYED	DATE
NOTE BOOK	PLOTTED	
AREAS CHECKED	TEMPLATE	
	AREAS	
	CHECKED	

ORIGINAL SURVEY NO.	SURVEYED	DATE
NOTE BOOK	PLOTTED	
AREAS CHECKED	TEMPLATE	
	AREAS	
	CHECKED	



FILE NAME =  
 c:\pw\_work\pwidot\teasleyck\d0339485\0774616-sh-t-xsc-8643B.dgn  
 Default

USER NAME = teasleyck	DESIGNED -	REVISED -
	DRAWN -	REVISED -
PLOT SCALE = 10.0000' / in.	CHECKED -	REVISED -
PLOT DATE = 12/16/2014	DATE -	REVISED -

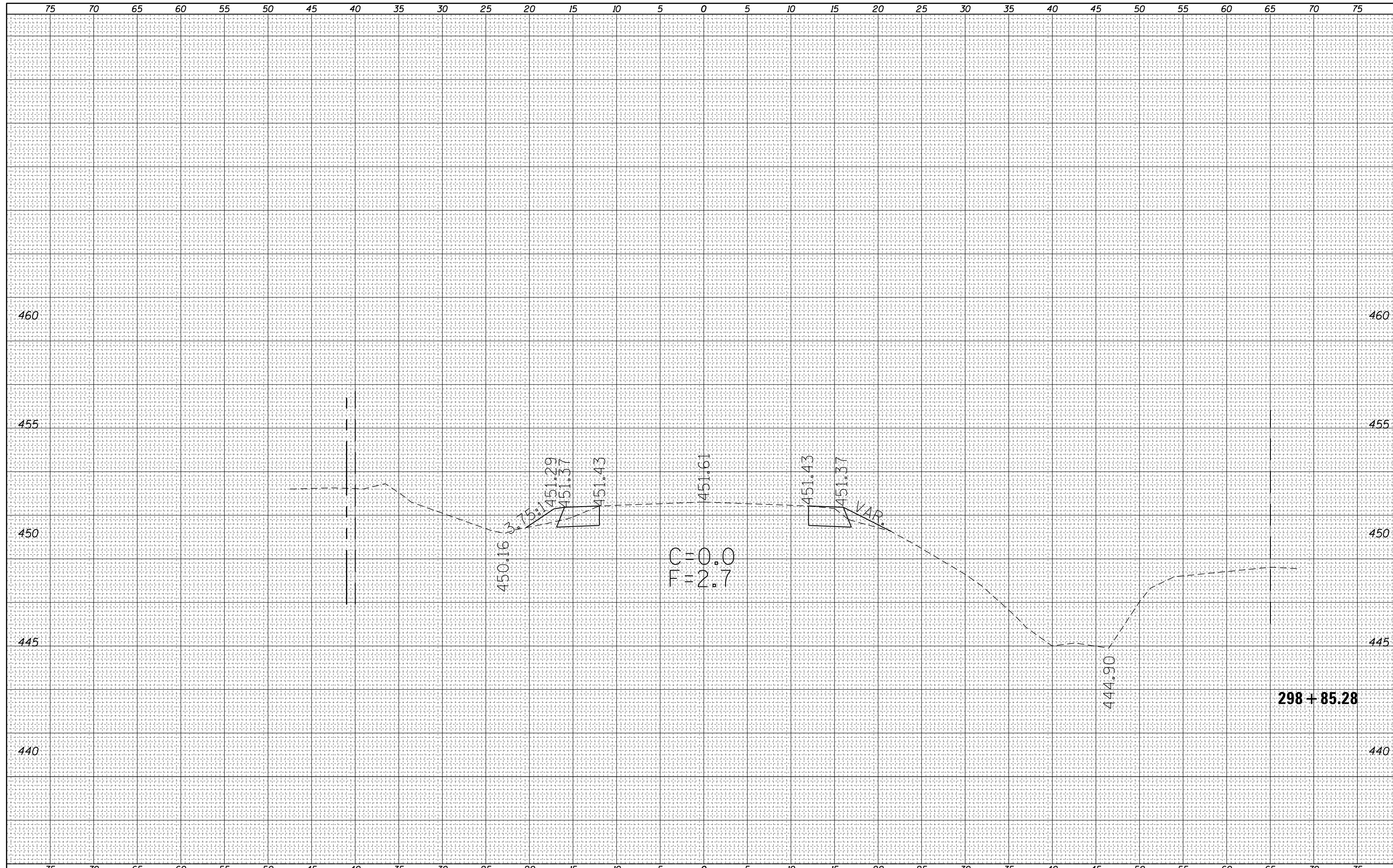
**STATE OF ILLINOIS  
 DEPARTMENT OF TRANSPORTATION**

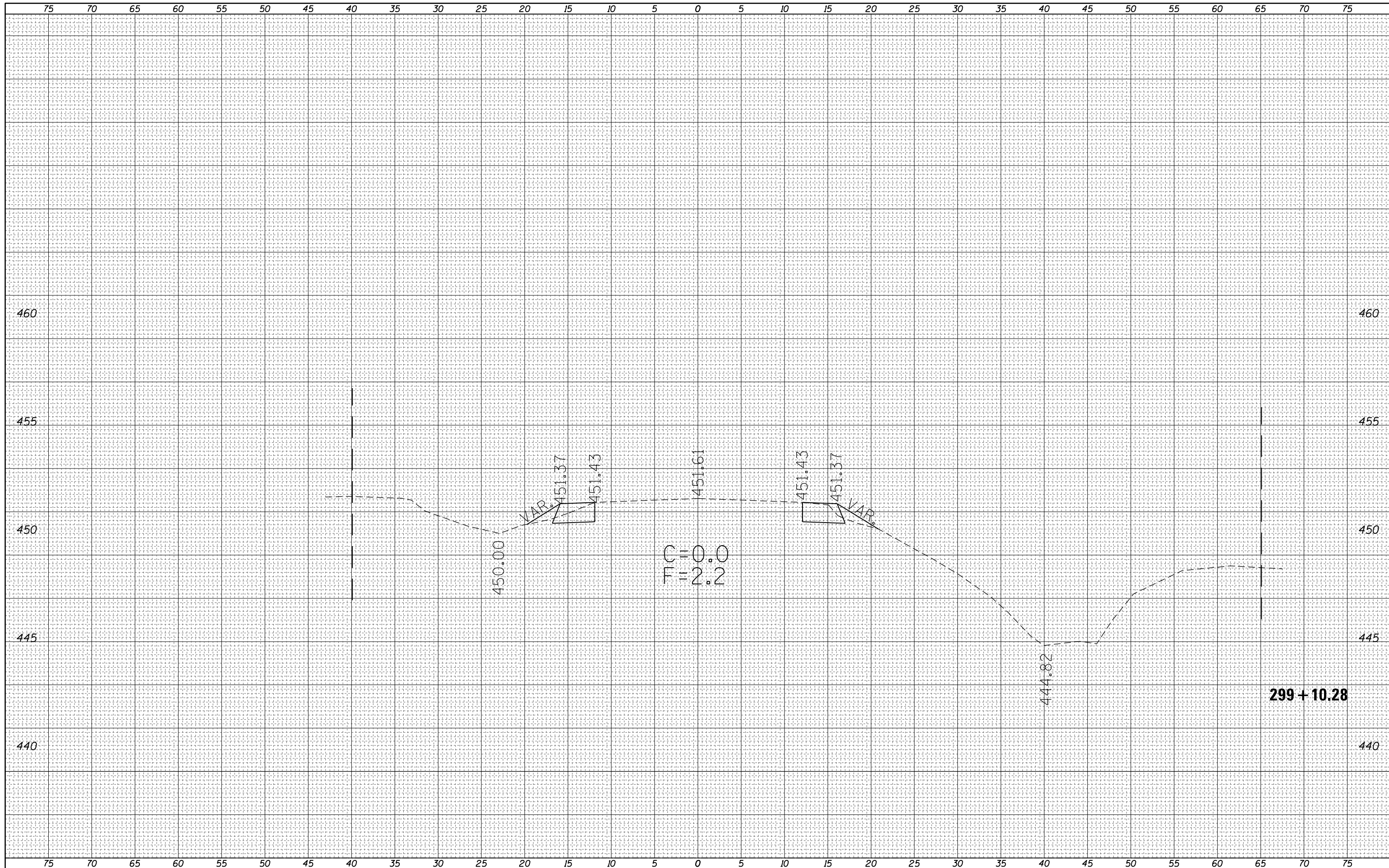
**CROSS SECTIONS**  
**S.N. 080-8643 ROADWAY AND DITCH**  
 SCALE: 5 SHEET 15 OF 21 SHEETS STA. TO STA.

F.A.P. RTE.	SECTION	COUNTY	TOTAL SHEETS	SHEET NO.
116	1251	RICHLAND	198	107
CONTRACT NO. 74616				
ILLINOIS FED. AID PROJECT				

DATE	
BY	
FINAL SURVEY NO.	
SURVEYED PLOTTED	
NOTE BOOK AREAS CHECKED	
TEMPLATE AREAS CHECKED	

DATE	
BY	
ORIGINAL SURVEY NO.	
SURVEYED PLOTTED	
NOTE BOOK AREAS CHECKED	
TEMPLATE AREAS CHECKED	





BY	DATE

FINAL SURVEY	SURVEYED	PLOTTED	TEMPLATE	AREAS CHECKED

BY	DATE

ORIGINAL SURVEY	SURVEYED	PLOTTED	TEMPLATE	AREAS CHECKED

FILE NAME =  
 c:\pw\_work\pwidot\teasleyck\d0339485\0774616-sh1-xsc-8643B.dgn  
 Default

USER NAME = teasleyck  
 DESIGNED -  
 DRAWN -  
 PLOT SCALE = 10.0000' / in.  
 PLOT DATE = 12/16/2014

DESIGNED -  
 DRAWN -  
 CHECKED -  
 DATE -

REVISED -  
 REVISED -  
 REVISED -  
 REVISED -

**STATE OF ILLINOIS  
 DEPARTMENT OF TRANSPORTATION**

**CROSS SECTIONS  
 S.N. 080-8643 ROADWAY AND DITCH**

SCALE: 5      SHEET 17 OF 21 SHEETS      STA.      TO STA.

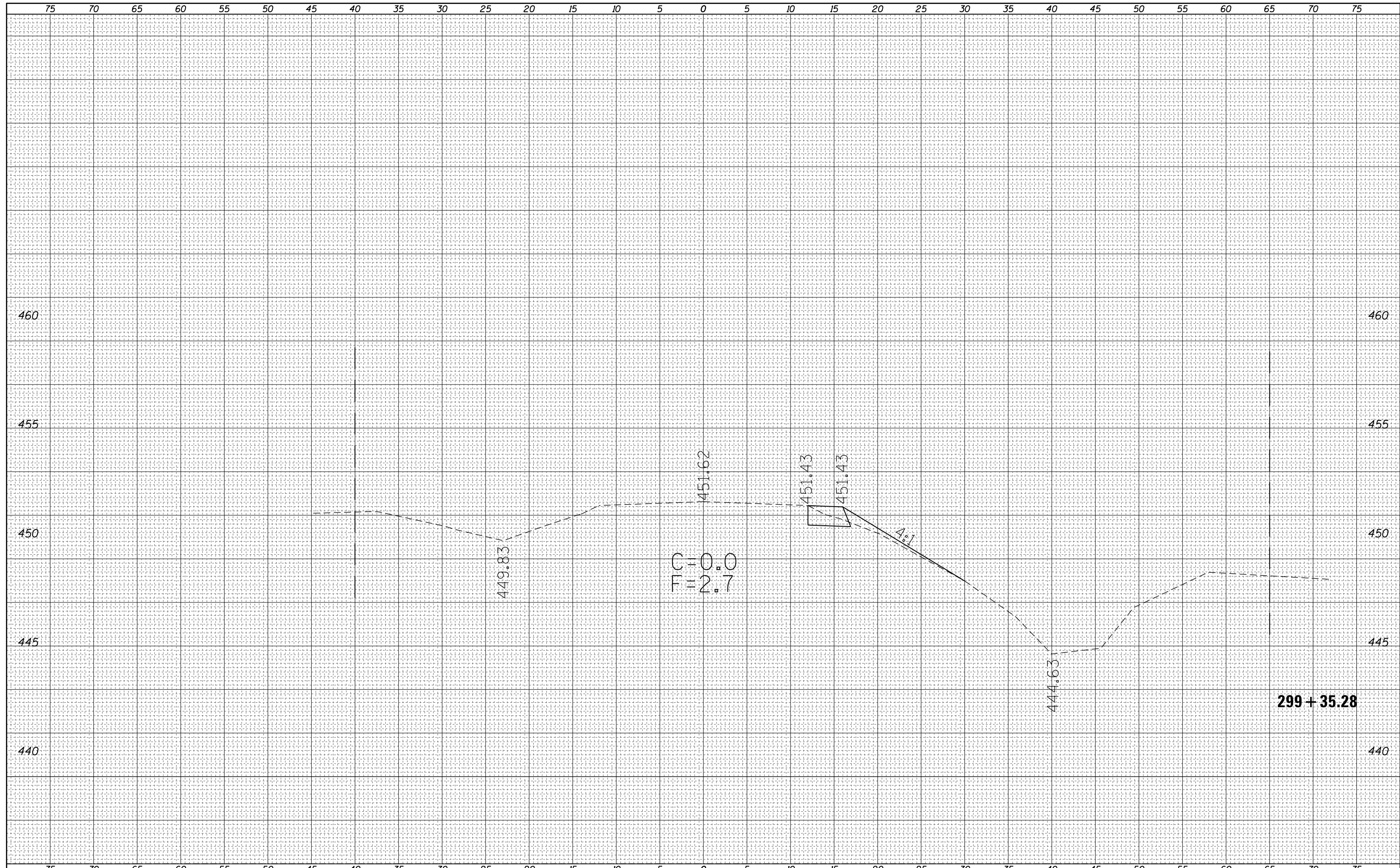
F.A.P. RTE.	SECTION	COUNTY	TOTAL SHEETS	SHEET NO.
116	1251	RICHLAND	198	109

CONTRACT NO. 74616  
 ILLINOIS FED. AID PROJECT



FINAL SURVEY NO.	SURVEYED	DATE
NOTE BOOK	PLOTTED	
AREAS CHECKED	TEMPLATE	
	AREAS CHECKED	

ORIGINAL SURVEY NO.	SURVEYED	DATE
NOTE BOOK	PLOTTED	
AREAS CHECKED	TEMPLATE	
	AREAS CHECKED	



**STATE OF ILLINOIS  
DEPARTMENT OF TRANSPORTATION**

**CROSS SECTIONS  
S.N. 080-8643 ROADWAY AND DITCH**

FILE NAME =  
c:\pw\_work\pwidot\teasleyck\d0339485\0774616-sh\1-xsc-8643B.dgn

USER NAME = teasleyck  
DRAWN -  
CHECKED -  
DATE = 12/16/2014

DESIGNED -  
DRAWN -  
CHECKED -  
DATE -

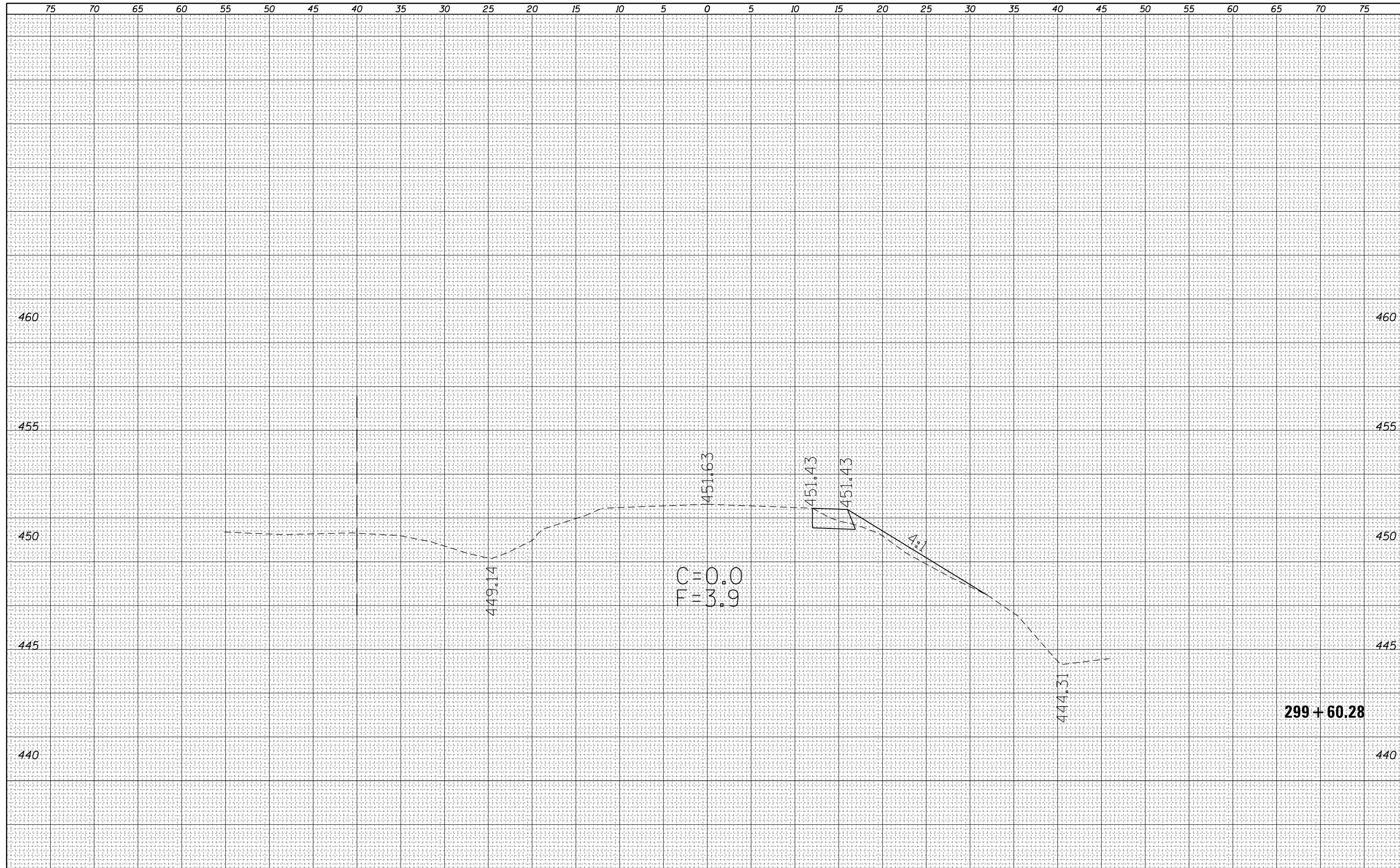
REVISED -  
REVISED -  
REVISED -  
REVISED -

SCALE: 5 SHEET 18 OF 21 SHEETS STA. TO STA.

F.A.P. RTE.	SECTION	COUNTY	TOTAL SHEETS	SHEET NO.
116	1251	RICHLAND	198	110
CONTRACT NO. 74616				
ILLINOIS FED. AID PROJECT				

FINAL SURVEY NO.	SURVEYED	DATE
NOTE BOOK	PLOTTED	
	TEMPLATE	
	AREAS CHECKED	

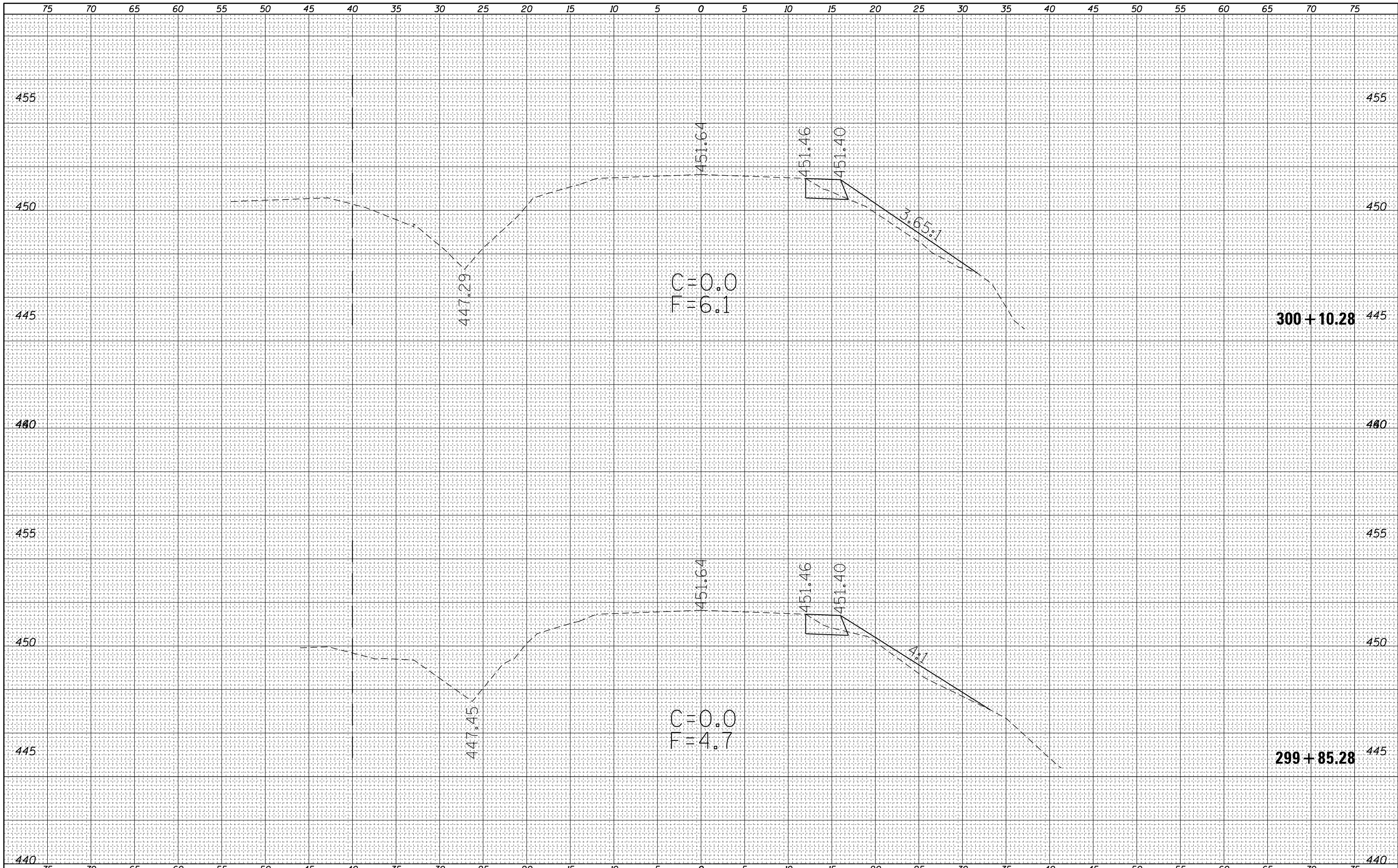
ORIGINAL SURVEY NO.	SURVEYED	DATE
NOTE BOOK	PLOTTED	
	TEMPLATE	
	AREAS CHECKED	



FILE NAME =	USER NAME = teasleyck	DESIGNED -	REVISED -	<b>STATE OF ILLINOIS</b> <b>DEPARTMENT OF TRANSPORTATION</b>	<b>CROSS SECTIONS</b> <b>S.N. 080-8643 ROADWAY AND DITCH</b>			F.A.P. RTE.	SECTION	COUNTY	TOTAL SHEETS	SHEET NO.
c:\pw_work\pwidot\teasleyck\d0339485\0774616-sh	tsxc-8643B.dgn	DRAWN -	REVISED -					116	125I	RICHLAND	198	111
Default	PLOT SCALE = 10.0000' / in.	CHECKED -	REVISED -		CONTRACT NO. 74616			ILLINOIS FED. AID PROJECT				
	PLOT DATE = 12/16/2014	DATE -	REVISED -		SCALE: 5	SHEET 19 OF 21 SHEETS	STA.	TO STA.				

BY	DATE
SURVEYED	
PLOTTED	
TEMPLATE	
AREAS CHECKED	
AREAS CHECKED	
NO.	

BY	DATE
SURVEYED	
PLOTTED	
TEMPLATE	
AREAS CHECKED	
AREAS CHECKED	
NO.	



FILE NAME =  
 c:\pw\_work\pwidth\teasleyck\d0339485\0774616-sh1-xsc-8643B.dgn

USER NAME = teasleyck  
 DESIGNED -  
 DRAWN -  
 CHECKED -  
 DATE -

REVISIED -  
 REVISIED -  
 REVISIED -  
 REVISIED -

PLOT SCALE = 10.0000' / 1"
 

DESIGNED	-
DRAWN	-
CHECKED	-
DATE	-

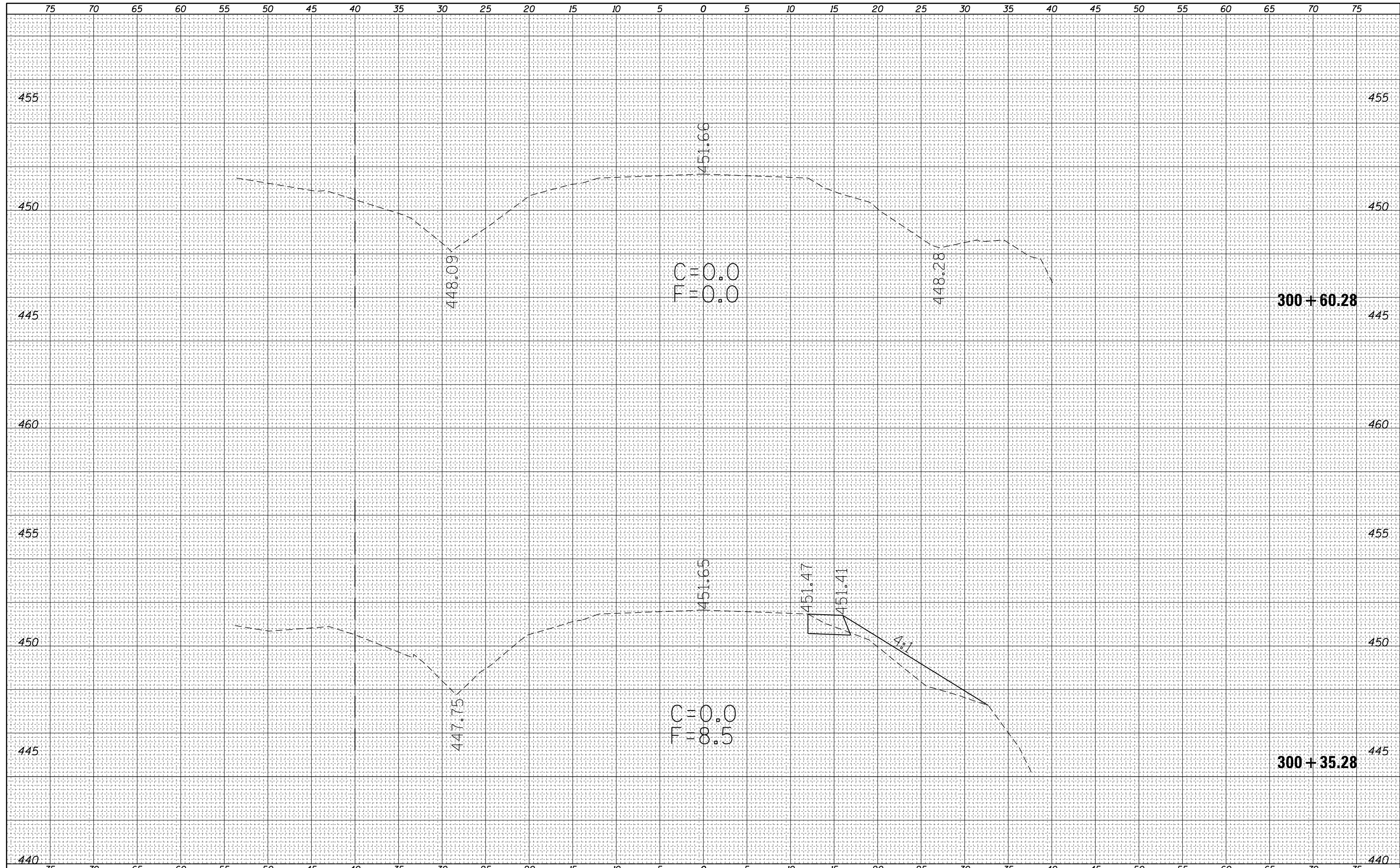
**STATE OF ILLINOIS  
 DEPARTMENT OF TRANSPORTATION**

**CROSS SECTIONS**  
**S.N. 080-8643 ROADWAY AND DITCH**  
 SCALE: 5 SHEET 20 OF 21 SHEETS STA. TO STA.

F.A.P. RTE.	SECTION	COUNTY	TOTAL SHEETS	SHEET NO.
116	1251	RICHLAND	198	112
CONTRACT NO. 74616				
ILLINOIS FED. AID PROJECT				

FINAL SURVEY	SURVEYED	DATE
NOTE BOOK	PLOTTED	
NO.	TEMPLATE	
	AREAS CHECKED	

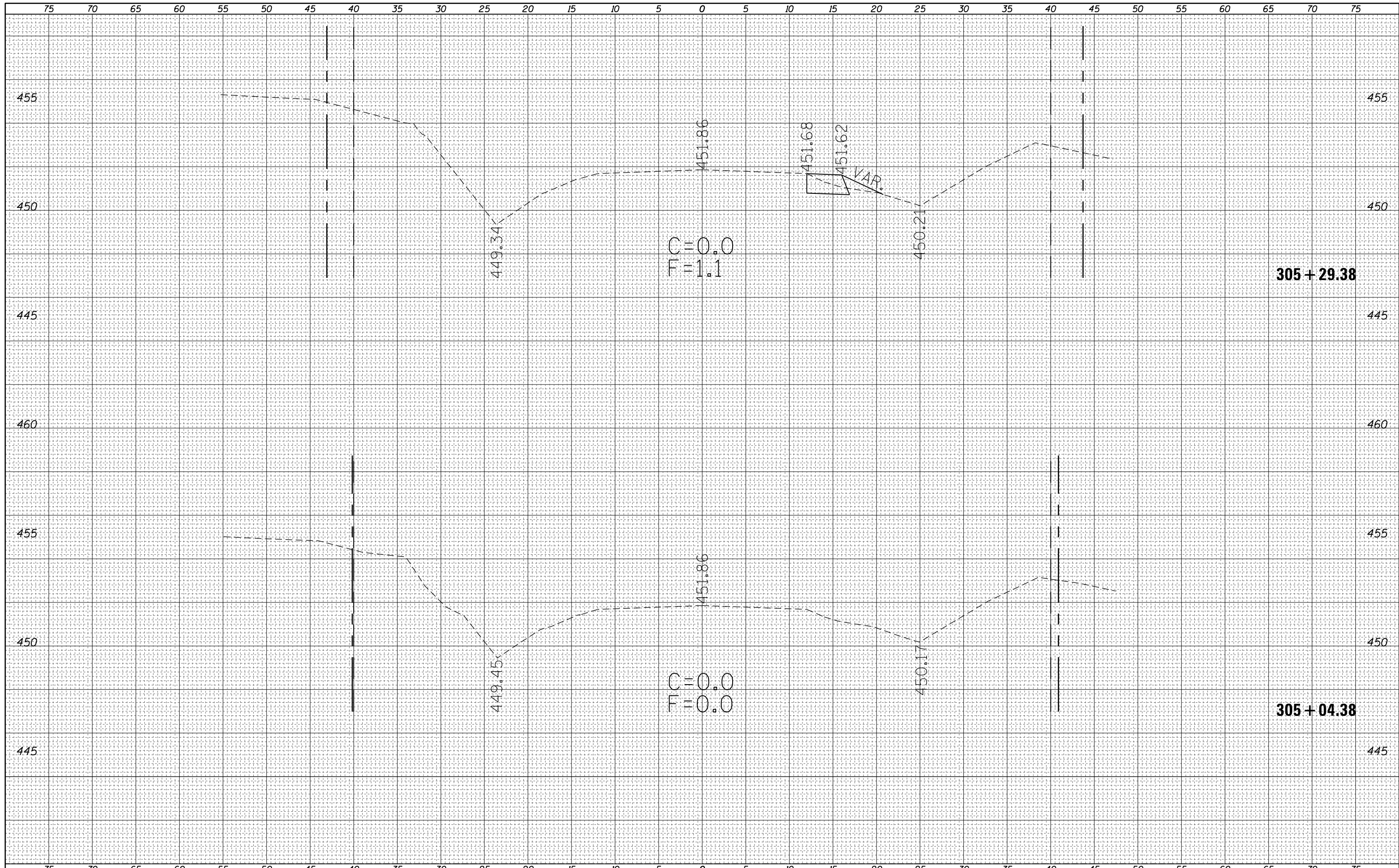
ORIGINAL SURVEY	SURVEYED	DATE
NOTE BOOK	PLOTTED	
NO.	TEMPLATE	
	AREAS CHECKED	



FILE NAME =	USER NAME = teasleyck	DESIGNED -	REVISED -	<b>STATE OF ILLINOIS</b> <b>DEPARTMENT OF TRANSPORTATION</b>	<b>CROSS SECTIONS</b> <b>S.N. 080-8643 ROADWAY AND DITCH</b>	F.A.P. RTE.	SECTION	COUNTY	TOTAL SHEETS	SHEET NO.
c:\pw_work\pwidot\teasleyck\d0339485\0774616-st-t-xsc-8643B.dgn	DRAWN -	REVISED -	116			125I	RICHLAND	198	113	
PLOT SCALE = 10.0000' / in.	CHECKED -	REVISED -	CONTRACT NO. 74616							
Default	DATE -	REVISED -	ILLINOIS FED. AID PROJECT							
		PLOT DATE = 12/16/2014	DATE -	REVISED -	SCALE: 5	SHEET 21 OF 21 SHEETS			STA.	TO STA.

DATE	
BY	
FINAL SURVEY	SURVEYED
NOTE BOOK	PLOTTED
NO.	TEMPLATE
	AREAS
	CHECKED

DATE	
BY	
ORIGINAL SURVEY	SURVEYED
NOTE BOOK	PLOTTED
NO.	TEMPLATE
	AREAS
	CHECKED



FILE NAME =  
 c:\pw\_work\pwidot\teasleyck\d0339485\0774616-sh1-xsc-86428.dgn

USER NAME = teasleyck  
 PLOT SCALE = 10.0000' / in.  
 PLOT DATE = 12/16/2014

DESIGNED -  
 DRAWN -  
 CHECKED -  
 DATE -

REVISED -  
 REVISED -  
 REVISED -  
 REVISED -

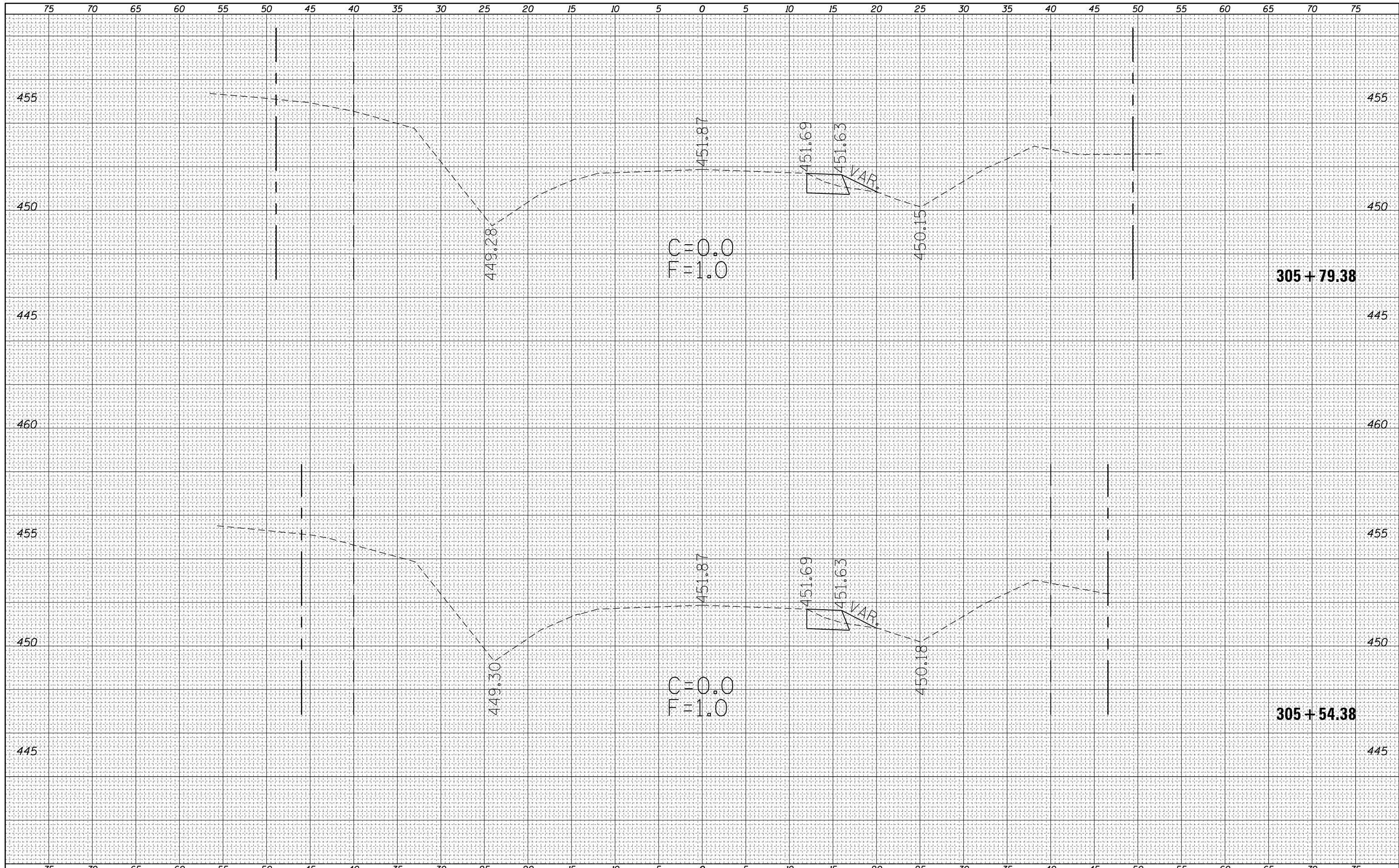
**STATE OF ILLINOIS  
 DEPARTMENT OF TRANSPORTATION**

**CROSS SECTIONS**  
**S.N. 080-8642 ROADWAY AND DITCH**  
 SCALE: 5 SHEET 1 OF 24 SHEETS STA. TO STA.

F.A.P. RTE.	SECTION	COUNTY	TOTAL SHEETS	SHEET NO.
116	125I	RICHLAND	198	114
CONTRACT NO. 74616			ILLINOIS FED. AID PROJECT	

FINAL SURVEY NO.	SURVEYED	DATE
NOTE BOOK	PLOTTED	
AREAS CHECKED	TEMPLATE	
	AREAS CHECKED	

ORIGINAL SURVEY NO.	SURVEYED	DATE
NOTE BOOK	PLOTTED	
AREAS CHECKED	TEMPLATE	
	AREAS CHECKED	



FILE NAME = c:\pw\_work\pwidot\teasleyck\d0339485\0774616-sh1-xsc-86428.dgn  
 USER NAME = teasleyck  
 PLOT SCALE = 10.0000' / in.  
 PLOT DATE = 12/16/2014

DESIGNED -	REVISIED -
DRAWN -	REVISIED -
CHECKED -	REVISIED -
DATE -	REVISIED -

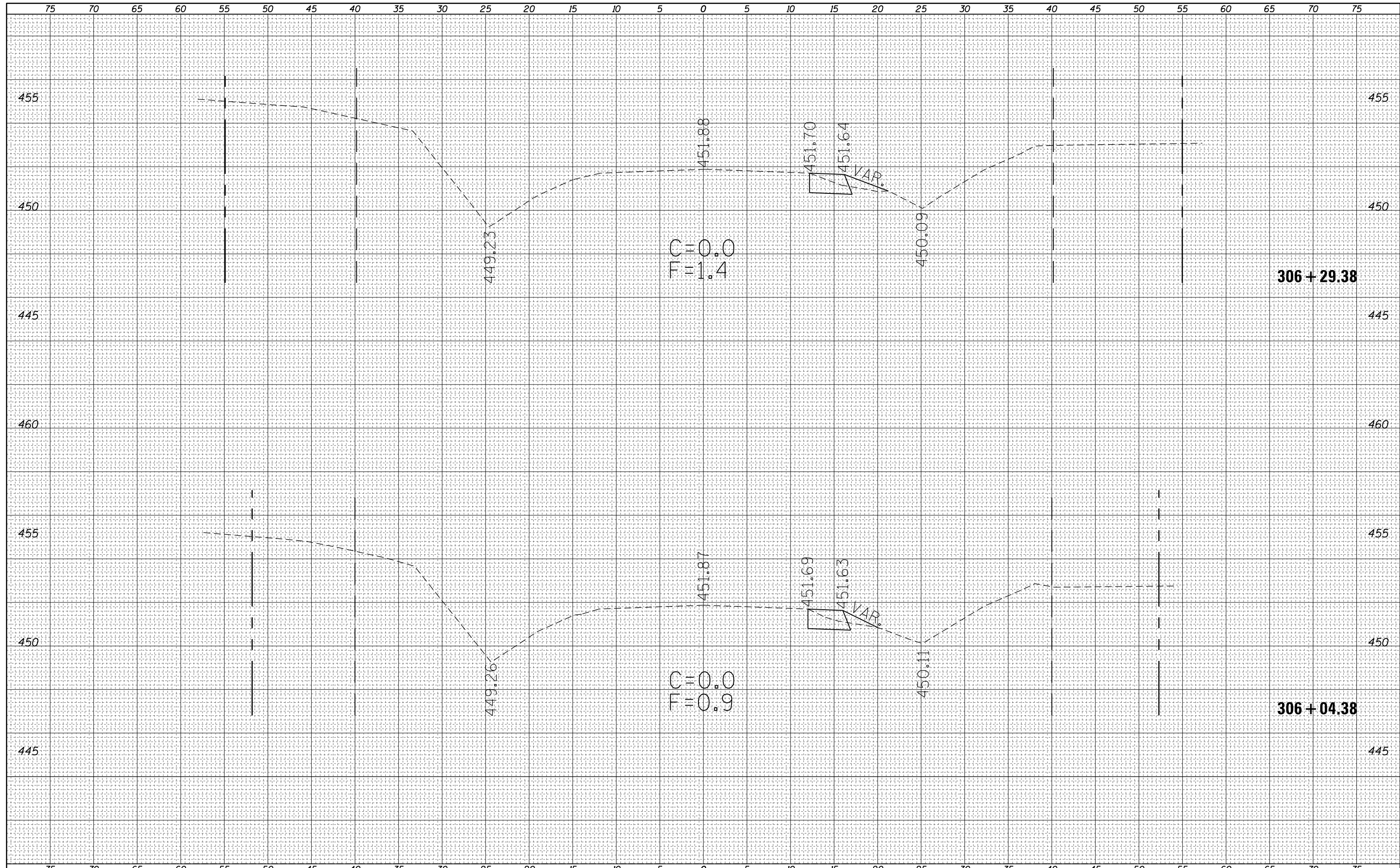
**STATE OF ILLINOIS  
 DEPARTMENT OF TRANSPORTATION**

**CROSS SECTIONS**  
**S.N. 080-8642 ROADWAY AND DITCH**  
 SCALE: 5 SHEET 2 OF 24 SHEETS STA. TO STA.

F.A.P. RTE.	SECTION	COUNTY	TOTAL SHEETS	SHEET NO.
116	125I	RICHLAND	198	115
				CONTRACT NO. 74616
ILLINOIS FED. AID PROJECT				

FINAL SURVEY NO.	SURVEYED PLOTTED	DATE
NOTE BOOK	TEMPLATE	
AREAS CHECKED		

ORIGINAL SURVEY NO.	SURVEYED PLOTTED	DATE
NOTE BOOK	TEMPLATE	
AREAS CHECKED		



FILE NAME = c:\pw\_work\pwidot\teasleyck\d0339485\0774616-sh1-xsc-86428.dgn

USER NAME = teasleyck  
 PLOT SCALE = 10.0000' / in.  
 PLOT DATE = 12/16/2014

DESIGNED -  
 DRAWN -  
 CHECKED -  
 DATE -

REVISED -  
 REVISED -  
 REVISED -  
 REVISED -

**STATE OF ILLINOIS  
 DEPARTMENT OF TRANSPORTATION**

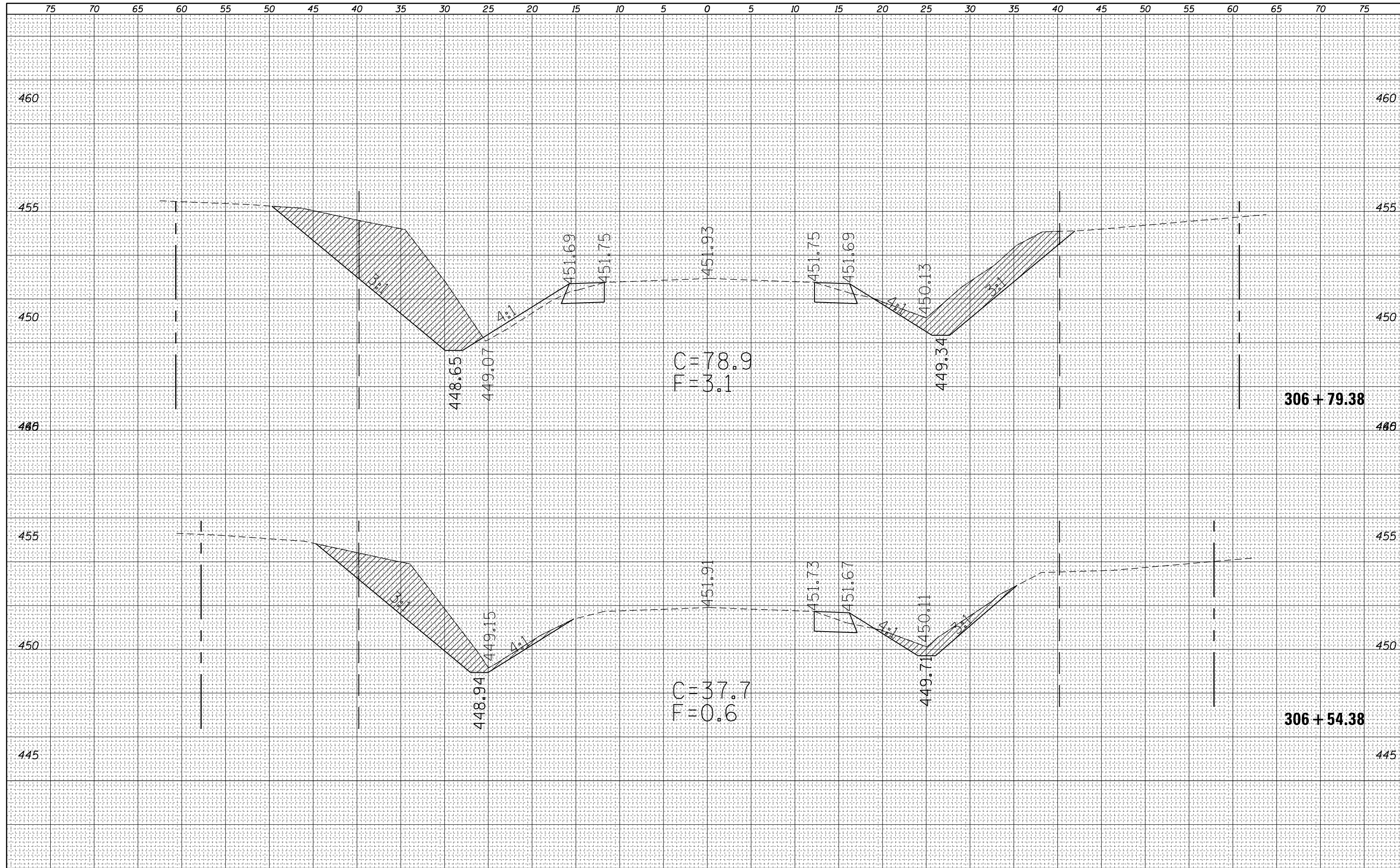
**CROSS SECTIONS**  
**S.N. 080-8642 ROADWAY AND DITCH**  
 SCALE: 5 SHEET 3 OF 24 SHEETS STA. TO STA.

F.A.P. RTE.	SECTION	COUNTY	TOTAL SHEETS	SHEET NO.
116	125I	RICHLAND	198	116
ILLINOIS FED. AID PROJECT			CONTRACT NO. 74616	



DATE	
BY	
SURVEYED	
PLOTTED	
TEMPLATE	
NOTE BOOK	
AREAS CHECKED	
NO.	

DATE	
BY	
SURVEYED	
PLOTTED	
TEMPLATE	
NOTE BOOK	
AREAS CHECKED	
NO.	



FILE NAME =	USER NAME = teasleyck
c:\pw\work\p\dot\teasleyck\d0339485\0774616-sh	t-xsc-8642B.dgn
Default	PLOT DATE = 12/16/2014

DESIGNED -	REVISIED -
DRAWN -	REVISIED -
CHECKED -	REVISIED -
DATE -	REVISIED -

REVISIED -	
REVISIED -	
REVISIED -	
REVISIED -	

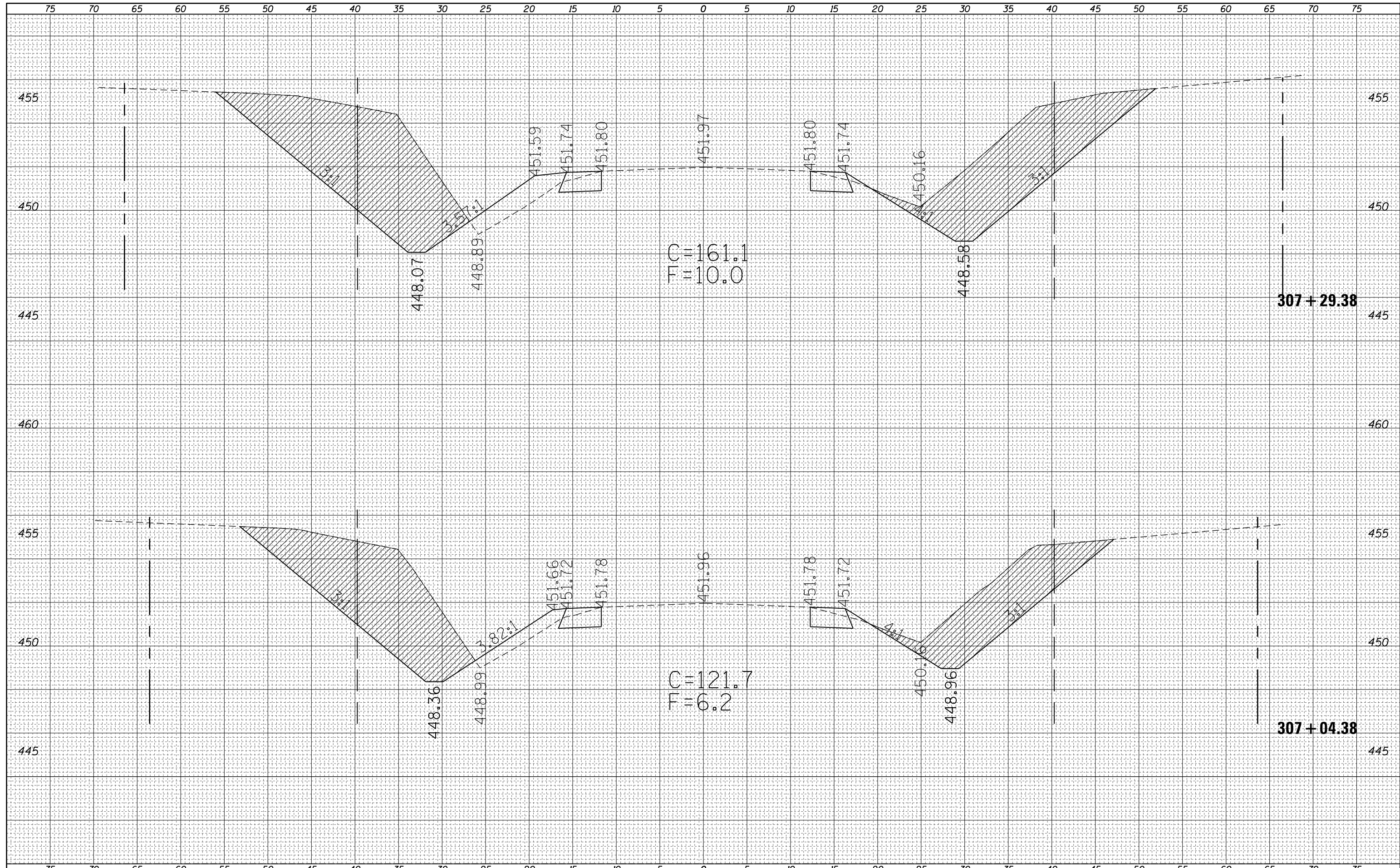
**STATE OF ILLINOIS**  
**DEPARTMENT OF TRANSPORTATION**

<b>CROSS SECTIONS</b>			
<b>S.N. 080-8642 ROADWAY AND DITCH</b>			
SCALE: 5	SHEET 4	OF 24 SHEETS	STA. TO STA.

F.A.P. RTE.	SECTION	COUNTY	TOTAL SHEETS	SHEET NO.
116	125I	RICHLAND	198	117
CONTRACT NO. 74616				
ILLINOIS FED. AID PROJECT				

FINAL SURVEY NO.	SURVEYED	DATE
NOTE BOOK	PLOTTED	
AREAS CHECKED	TEMPLATE	
	AREAS	
	CHECKED	

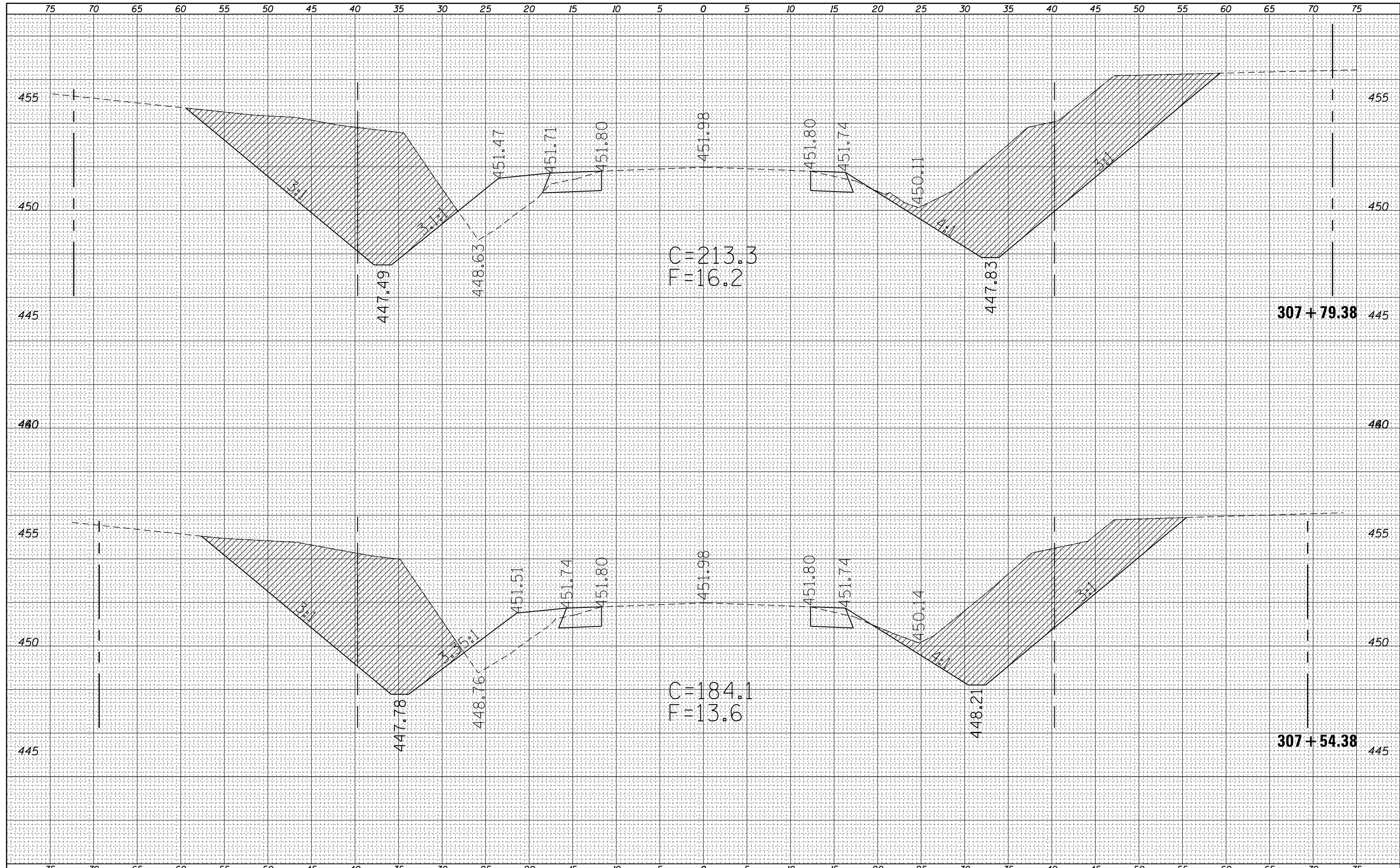
ORIGINAL SURVEY NO.	SURVEYED	DATE
NOTE BOOK	PLOTTED	
AREAS CHECKED	TEMPLATE	
	AREAS	
	CHECKED	



FILE NAME =	USER NAME = teasleyck	DESIGNED -	REVISED -	<b>STATE OF ILLINOIS DEPARTMENT OF TRANSPORTATION</b>	<b>CROSS SECTIONS</b>			F.A.P. RTE.	SECTION	COUNTY	TOTAL SHEETS	SHEET NO.
c:\pw_work\pwidot\teasleyck\d0339485\0774616-sh\txsc-86428.dgn		DRAWN -	REVISED -		S.N. 080-8642 ROADWAY AND DITCH			116	125I	RICHLAND	198	118
Default	PLOT SCALE = 10.0000' / in.	CHECKED -	REVISED -		SCALE: 5			SHEET 5 OF 24 SHEETS			CONTRACT NO. 74616	
	PLOT DATE = 12/16/2014	DATE -	REVISED -		STA. TO STA.			ILLINOIS FED. AID PROJECT				

BY	DATE
FINAL SURVEY	SURVEYED
NOTE BOOK	PLOTTED
NO.	TEMPLATE
	AREAS CHECKED
	AREAS CHECKED

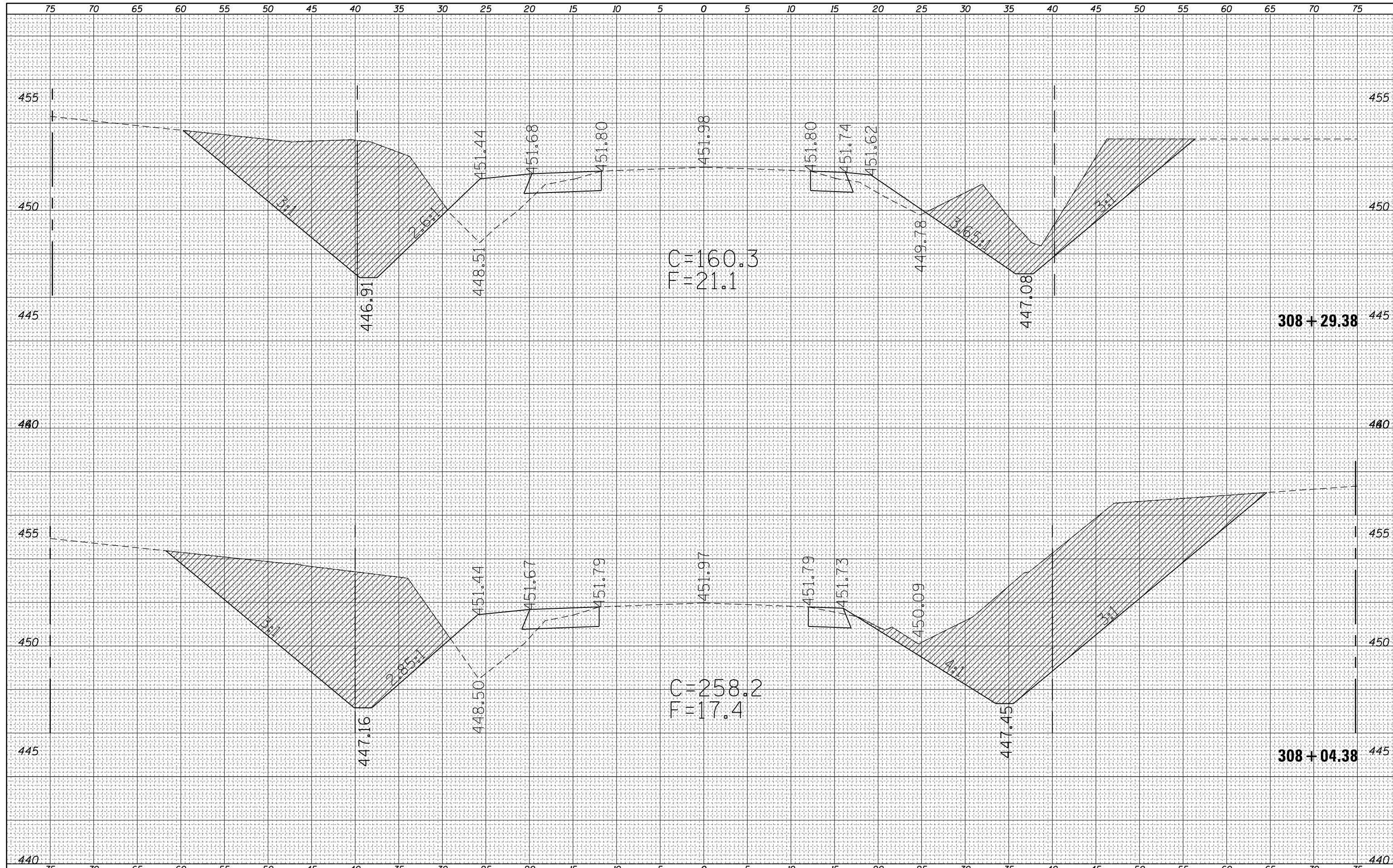
BY	DATE
ORIGINAL SURVEY	SURVEYED
NOTE BOOK	PLOTTED
NO.	TEMPLATE
	AREAS CHECKED
	AREAS CHECKED



FILE NAME =	USER NAME = teasleyck	DESIGNED -	REVISED -	<b>STATE OF ILLINOIS DEPARTMENT OF TRANSPORTATION</b>	<b>CROSS SECTIONS</b>		F.A.P. RTE.	SECTION	COUNTY	TOTAL SHEETS	SHEET NO.	
c:\pw\work\pwwidot\teasleyck\d0339485\0774616-st-t-xsc-86428.dgn		DRAWN -	REVISED -		<b>S.N.080-8642 ROADWAY AND DITCH</b>		116	125I	RICHLAND	198	119	
Default		CHECKED -	REVISED -		SCALE: 5	SHEET 6	OF 24 SHEETS	STA.		TO STA.	<b>CONTRACT NO. 74616</b>	
		DATE -	REVISED -		ILLINOIS FED. AID PROJECT							

BY	DATE
FINAL SURVEY	SURVEYED
NOTE BOOK	PLOTTED
NO.	TEMPLATE
	AREAS
	CHECKED

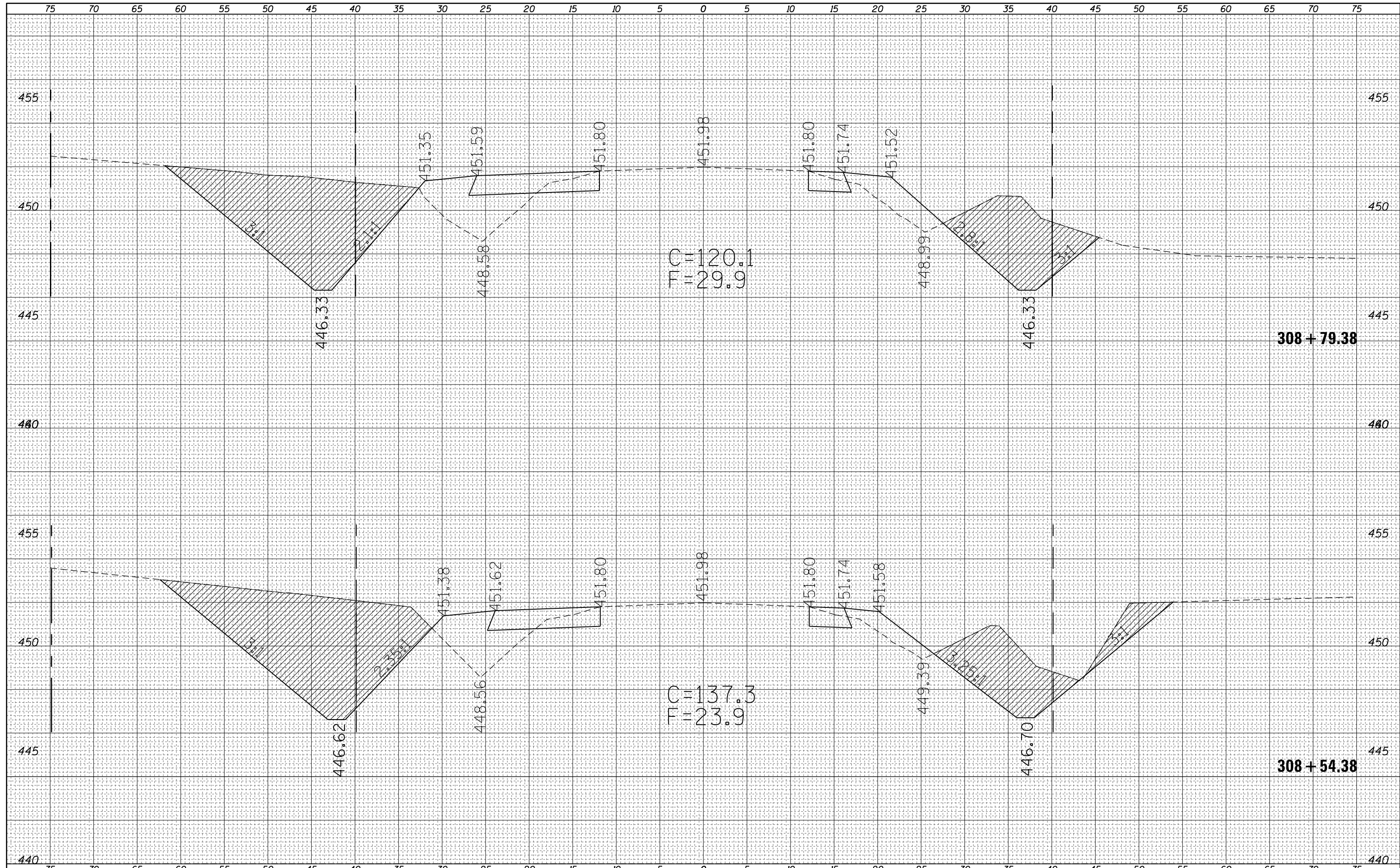
BY	DATE
ORIGINAL SURVEY	SURVEYED
NOTE BOOK	PLOTTED
NO.	TEMPLATE
	AREAS
	CHECKED



FILE NAME =	USER NAME = teasleyck	DESIGNED -	REVISIED -	<b>STATE OF ILLINOIS</b> <b>DEPARTMENT OF TRANSPORTATION</b>	<b>CROSS SECTIONS</b> <b>S.N. 080-8642 ROADWAY AND DITCH</b>	F.A.P. RTE.	SECTION	COUNTY	TOTAL SHEETS	SHEET NO.	
Default		DRAWN -	REVISIED -			116	125I	RICHLAND	198	120	
		CHECKED -	REVISIED -			CONTRACT NO. 74616					
		DATE -	REVISIED -			ILLINOIS FED. AID PROJECT					

FINAL SURVEY NO.	SURVEYED PLOTTED TEMPLATE AREAS CHECKED
BY	DATE

ORIGINAL SURVEY NO.	SURVEYED PLOTTED TEMPLATE AREAS CHECKED
BY	DATE

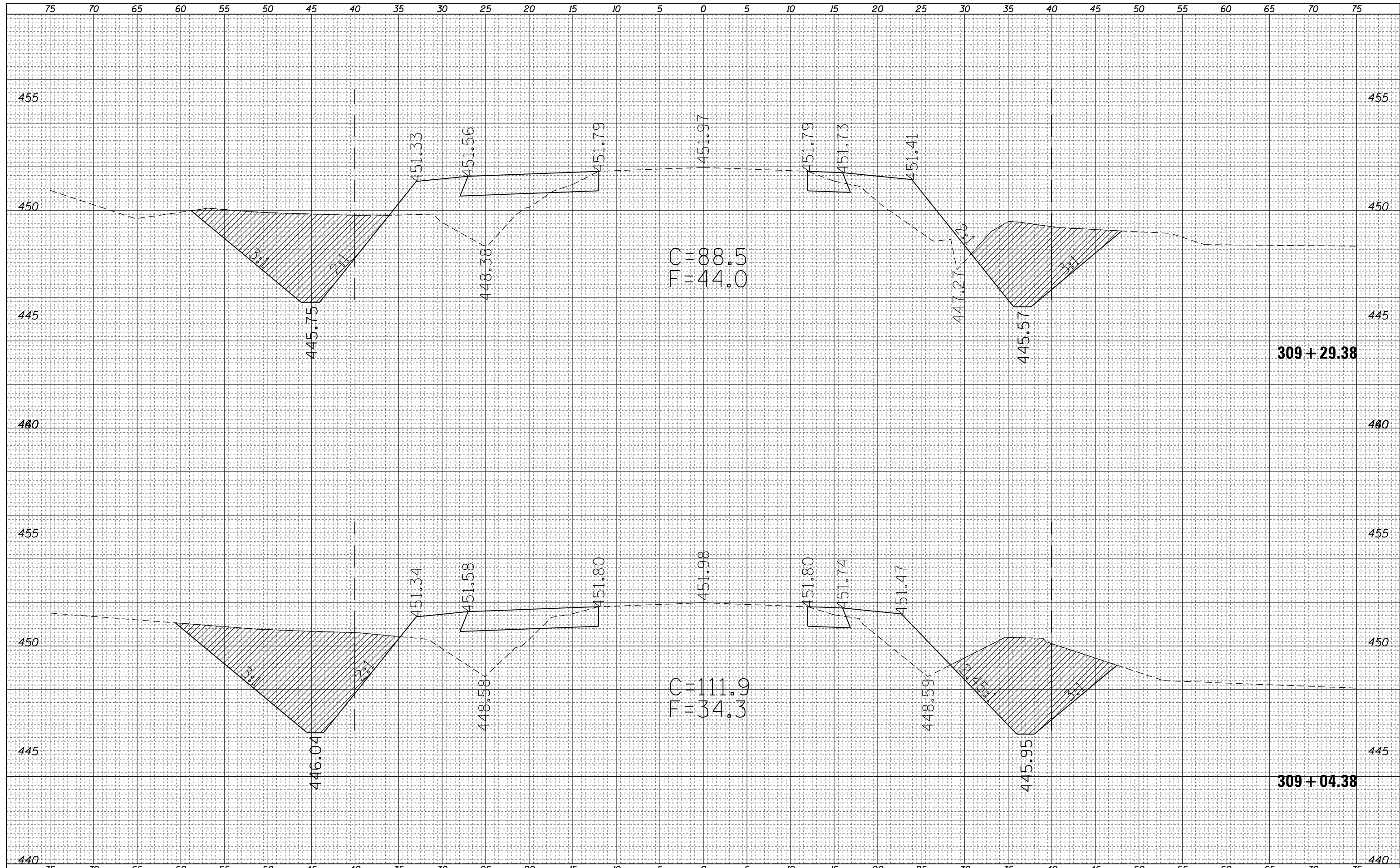


FILE NAME =	USER NAME = teasleyck	DESIGNED -	REVISED -	<b>STATE OF ILLINOIS</b> <b>DEPARTMENT OF TRANSPORTATION</b>	<b>CROSS SECTIONS</b> <b>S.N. 080-8642 ROADWAY AND DITCH</b>		F.A.P. RTE.	SECTION	COUNTY	TOTAL SHEETS	SHEET NO.
c:\pw\work\pwidot\teasleyck\d0339485\0774616-sh1-xsc-86428.dgn		DRAWN -	REVISED -		116	125I	RICHLAND	198	121		
PLOT SCALE = 10.0000' / in.		CHECKED -	REVISED -		CONTRACT NO. 74616						
PLOT DATE = 12/16/2014		DATE -	REVISED -		ILLINOIS FED. AID PROJECT						

SCALE: 5 SHEET 8 OF 24 SHEETS STA. TO STA.

FINAL SURVEY	SURVEYED	DATE
NOTE BOOK	PLOTTED	
NO.	TEMPLATE	
	AREAS	
	CHECKED	

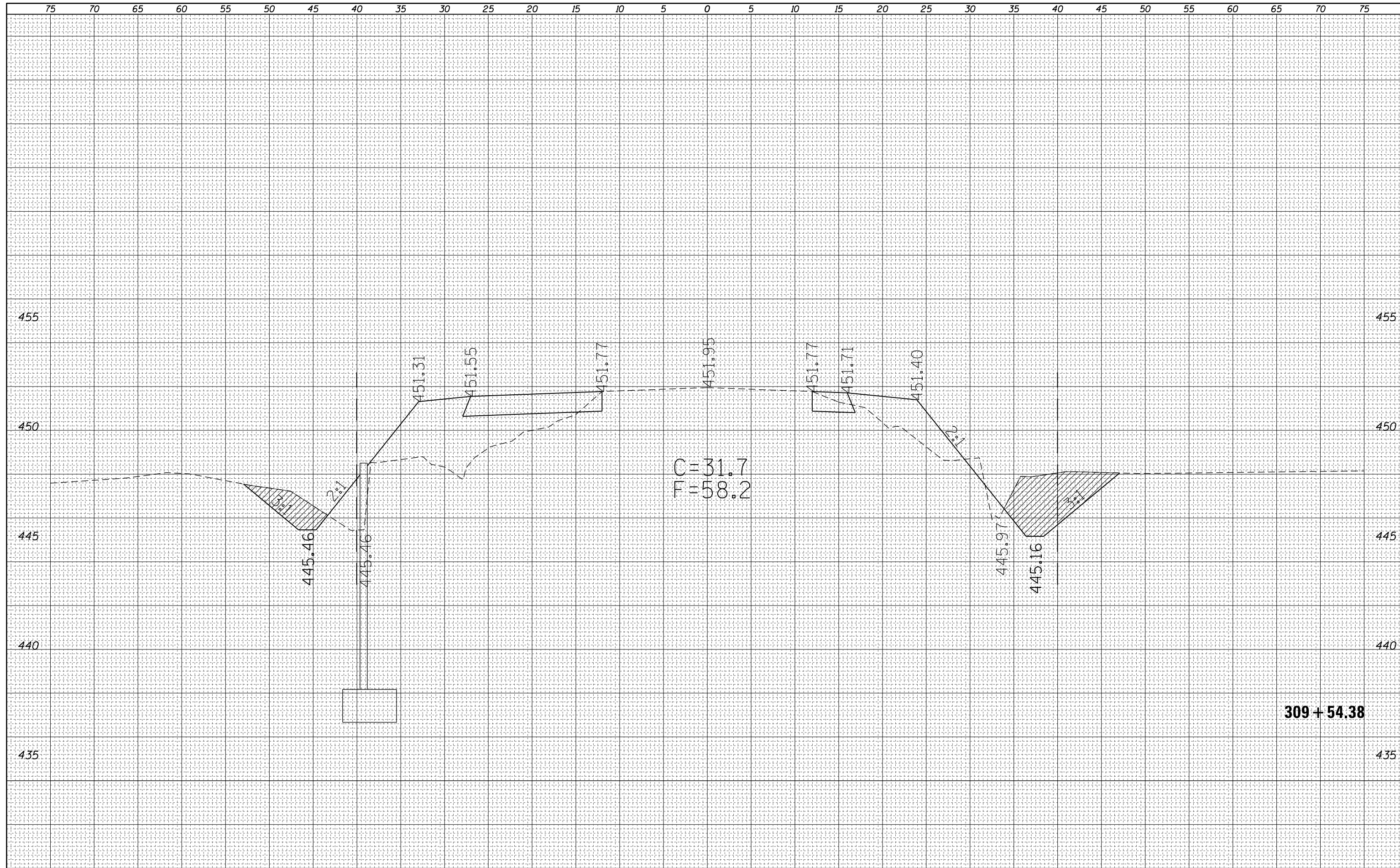
ORIGINAL SURVEY	SURVEYED	DATE
NOTE BOOK	PLOTTED	
NO.	TEMPLATE	
	AREAS	
	CHECKED	





FINAL SURVEY NO.	SURVEYED PLOTTED AREAS CHECKED	DATE

ORIGINAL SURVEY NO.	SURVEYED PLOTTED AREAS CHECKED	DATE



FILE NAME =  
 c:\pw\_work\pwidot\teasleyck\d0339485\d774616-sh\ts-sc-8642B.dgn  
 Default

USER NAME = teasleyck  
 PLOT SCALE = 10.0000' / in.  
 PLOT DATE = 12/16/2014

DESIGNED -  
 DRAWN -  
 CHECKED -  
 DATE -

REVISED -  
 REVISED -  
 REVISED -  
 REVISED -

**STATE OF ILLINOIS  
 DEPARTMENT OF TRANSPORTATION**

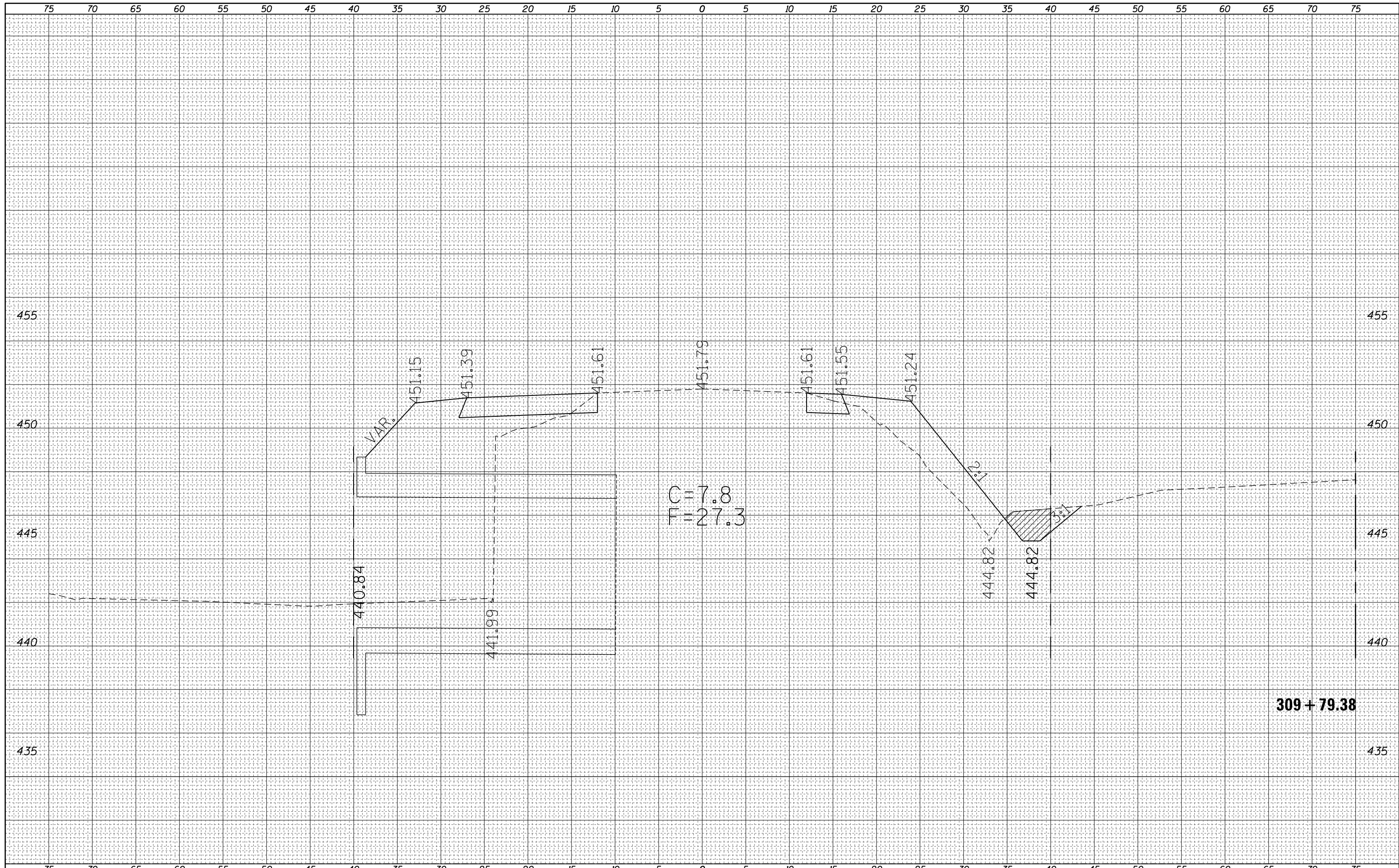
**CROSS SECTIONS**  
 S.N. 080-8642 ROADWAY AND DITCH  
 SCALE: 5      SHEET 10 OF 24 SHEETS      STA.      TO STA.

F.A.P. RTE.	SECTION	COUNTY	TOTAL SHEETS	SHEET NO.
116	125I	RICHLAND	198	123
CONTRACT NO. 74616			ILLINOIS FED. AID PROJECT	



DATE	
BY	
SURVEYED	
PLOTTED	
TEMPLATE	
AREAS CHECKED	
FINAL SURVEY NO.	
NOTE BOOK NO.	
AREAS CHECKED	

DATE	
BY	
SURVEYED	
PLOTTED	
TEMPLATE	
AREAS CHECKED	
ORIGINAL SURVEY NO.	
NOTE BOOK NO.	
AREAS CHECKED	



FILE NAME =  
 c:\pw\_work\pwidot\teasleyck\d0339485\0774616-sh-t-xsc-86428.dgn  
 Default

USER NAME = teasleyck  
 PLOT SCALE = 10.0000' / in.  
 PLOT DATE = 12/16/2014

DESIGNED -  
 DRAWN -  
 CHECKED -  
 DATE -

REVISED -  
 REVISED -  
 REVISED -  
 REVISED -

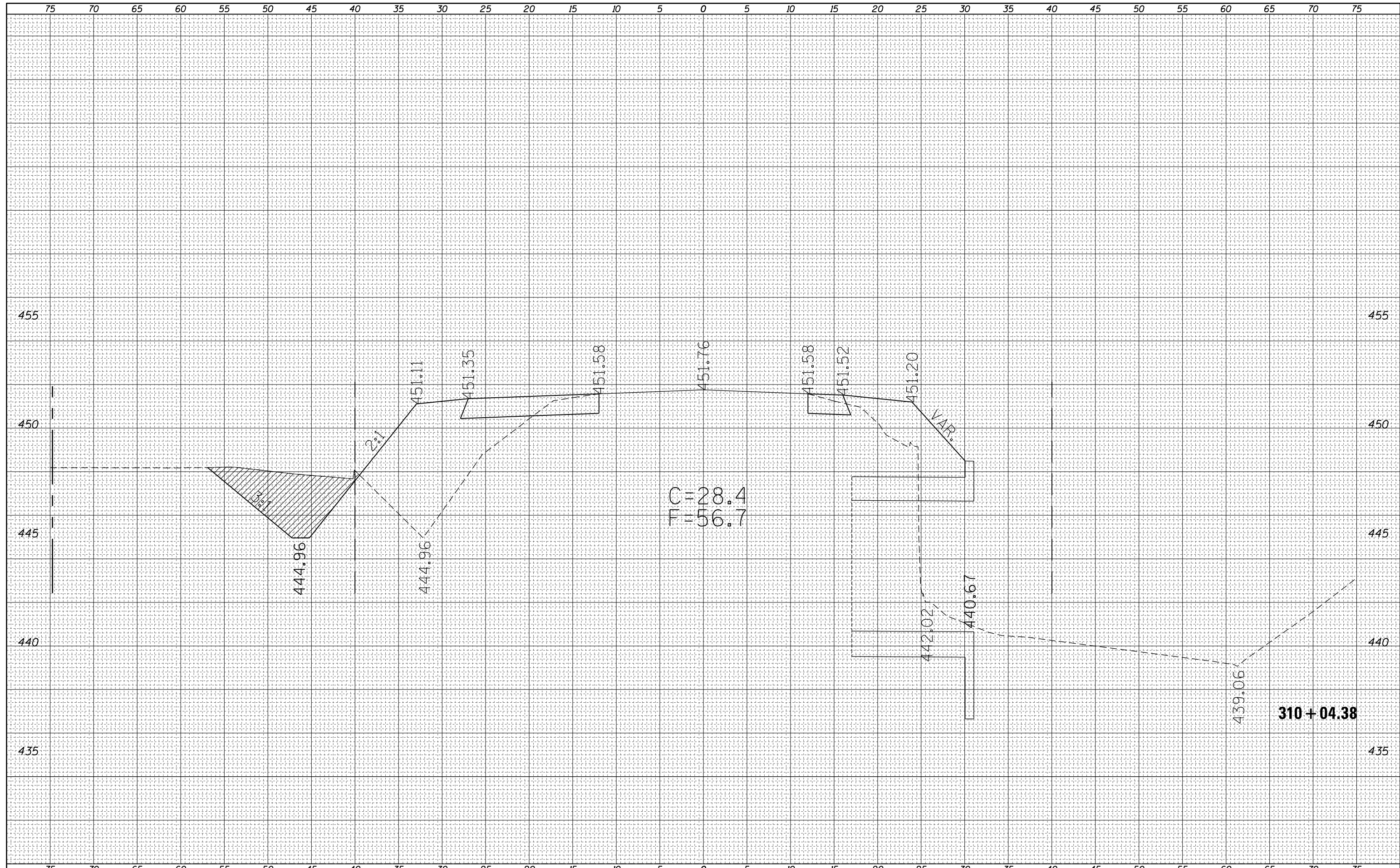
**STATE OF ILLINOIS  
 DEPARTMENT OF TRANSPORTATION**

**CROSS SECTIONS**  
 S.N. 080-8642 ROADWAY AND DITCH  
 SCALE: 5      SHEET 11 OF 24 SHEETS      STA.      TO STA.

F.A.P. RTE.	SECTION	COUNTY	TOTAL SHEETS	SHEET NO.
116	125I	RICHLAND	198	124
ILLINOIS FED. AID PROJECT			CONTRACT NO. 74616	

FINAL SURVEY NO.	SURVEYED PLOTTED AREAS CHECKED	BY _____	DATE _____
NOTE BOOK NO.	TEMPLATE AREAS CHECKED		

ORIGINAL SURVEY NO.	SURVEYED PLOTTED AREAS CHECKED	BY _____	DATE _____
	TEMPLATE AREAS CHECKED		



FILE NAME =  
 c:\pw\_work\pwidot\teasleyck\d0339485\0774616-sh-t-xsc-86428.dgn  
 Default

USER NAME = teasleyck  
 DRAWN -  
 CHECKED -  
 DATE - 12/16/2014

DESIGNED -  
 DRAWN -  
 CHECKED -  
 DATE -

REVISED -  
 REVISED -  
 REVISED -  
 REVISED -

**STATE OF ILLINOIS  
 DEPARTMENT OF TRANSPORTATION**

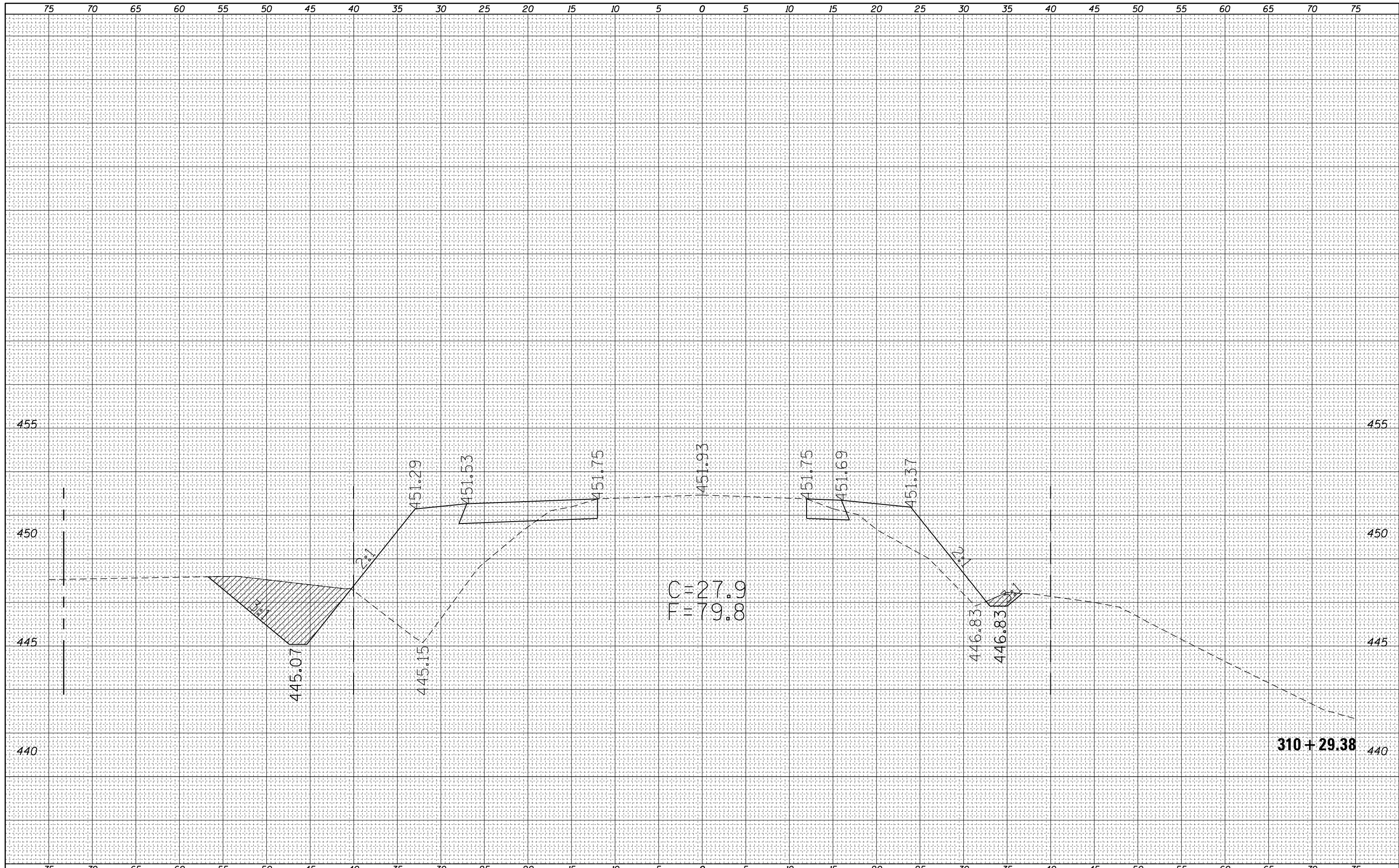
**CROSS SECTIONS**  
**S.N. 080-8642 ROADWAY AND DITCH**

SCALE: 5      SHEET 12 OF 24 SHEETS      STA.      TO STA.

F.A.P. RTE.	SECTION	COUNTY	TOTAL SHEETS	SHEET NO.
116	125I	RICHLAND	198	125
CONTRACT NO. 74616			ILLINOIS FED. AID PROJECT	

BY	DATE

ORIGINAL SURVEY	SURVEYED
NOTE BOOK	PLOTTED
NO.	TEMPLATE
	AREAS
	CHECKED



FILE NAME =  
 c:\pw\_work\pwidot\teasleyck\d0339485\0774616-sh\txsc-86428.dgn  
 Default

USER NAME = teasleyck  
 DRAWN -  
 CHECKED -  
 DATE - 12/16/2014  
 PLOT SCALE = 10.0000' / 1"  
 PLOT DATE = 12/16/2014

DESIGNED -  
 DRAWN -  
 CHECKED -  
 DATE -

REVISED -  
 REVISED -  
 REVISED -  
 REVISED -

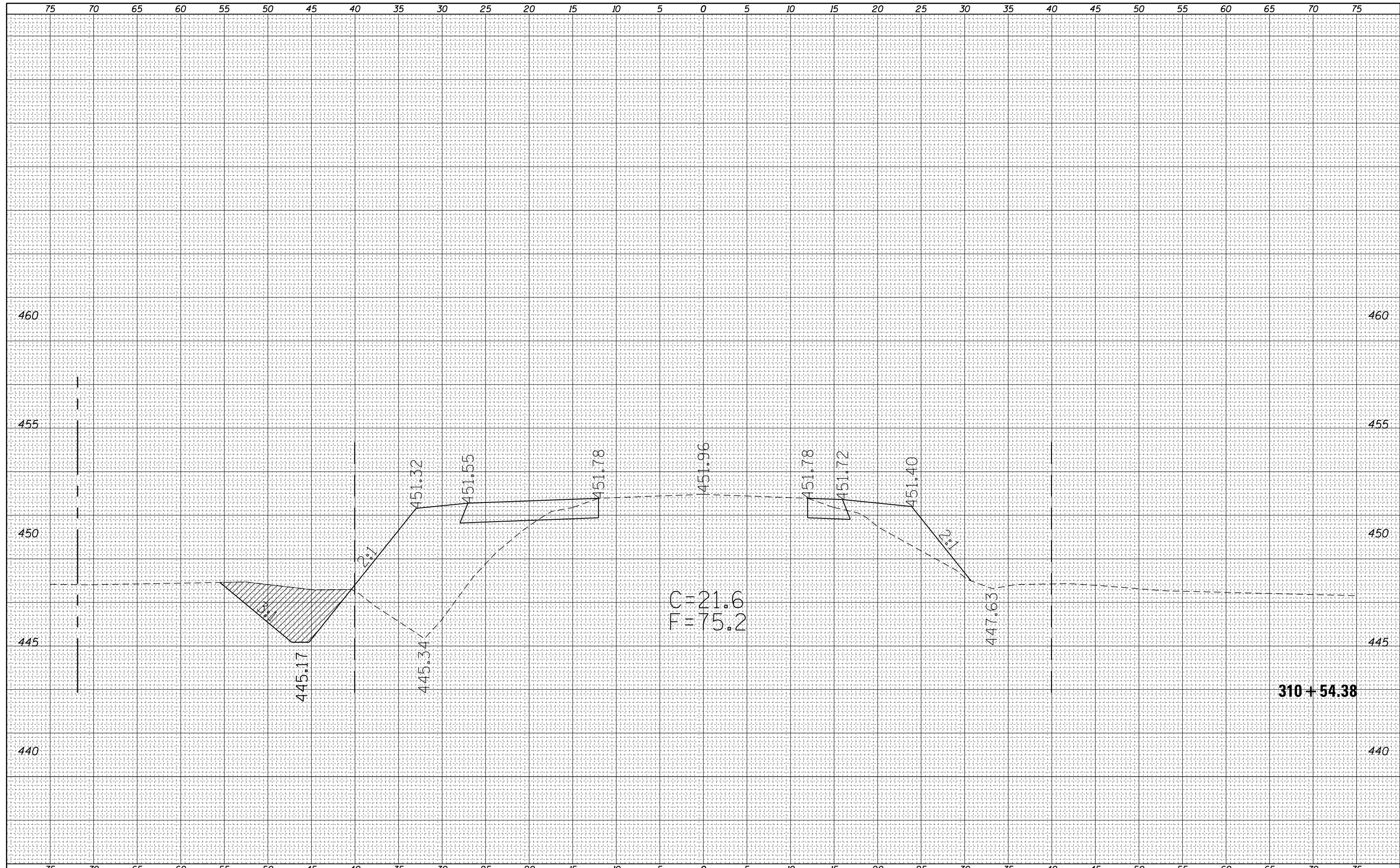
**STATE OF ILLINOIS  
 DEPARTMENT OF TRANSPORTATION**

**CROSS SECTIONS**  
**S.N. 080-8642 ROADWAY AND DITCH**  
 SCALE: 5      SHEET 13 OF 24 SHEETS      STA.      TO STA.

F.A.P. RTE.	SECTION	COUNTY	TOTAL SHEETS	SHEET NO.
116	125I	RICHLAND	198	126
CONTRACT NO. 74616			ILLINOIS FED. AID PROJECT	

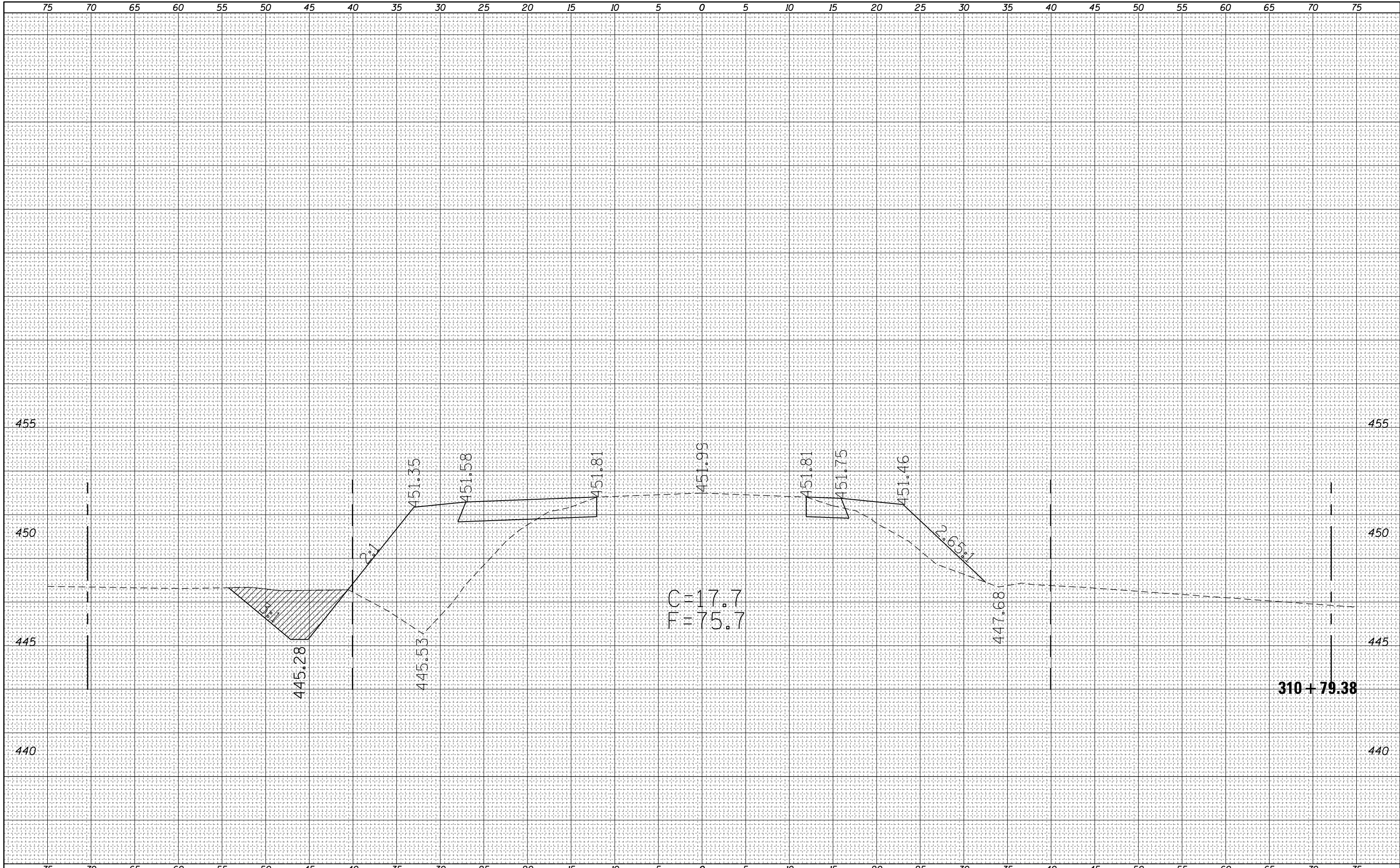
FINAL SURVEY	SURVEYED	BY	DATE
NOTE BOOK NO.	PLOTTED		
	TEMPLATE		
	AREAS CHECKED		
	AREAS CHECKED		

ORIGINAL SURVEY	SURVEYED	BY	DATE
NOTE BOOK NO.	PLOTTED		
	TEMPLATE		
	AREAS CHECKED		
	AREAS CHECKED		



BY	DATE
SURVEYED	
PLOTTED	
TEMPLATE	
AREAS CHECKED	
FINAL SURVEY NOTE BOOK NO.	AREAS CHECKED

BY	DATE
ORIGINAL SURVEY	
PLOTTED	
TEMPLATE	
AREAS CHECKED	
ORIGINAL SURVEY NOTE BOOK NO.	AREAS CHECKED

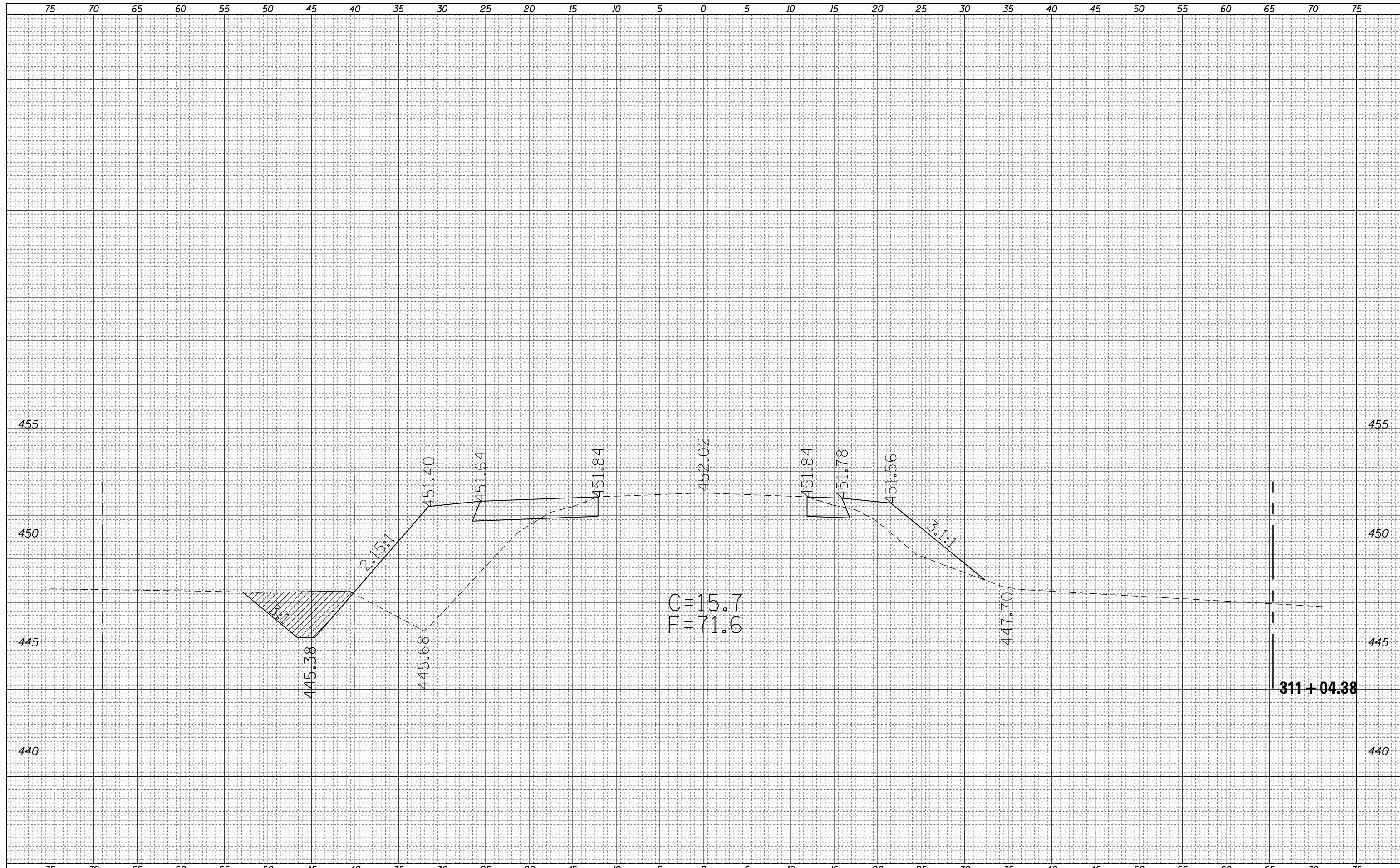


FILE NAME =	USER NAME = teasleyck	DESIGNED -	REVISED -	<b>STATE OF ILLINOIS DEPARTMENT OF TRANSPORTATION</b>  <b>CROSS SECTIONS S.N. 080-8642 ROADWAY AND DITCH</b>  SCALE: 5      SHEET 15 OF 24 SHEETS      STA.      TO STA.  ILLINOIS FED. AID PROJECT
c:\pw\work\pwidot\teasleyck\d0339485\d774616-sht-xsc-86428.dgn		DRAWN -	REVISED -	
Default		CHECKED -	REVISED -	
		DATE - 12/16/2014	REVISED -	

F.A.P. RTE.	SECTION	COUNTY	TOTAL SHEETS	SHEET NO.
116	125I	RICHLAND	198	128
				CONTRACT NO. 74616

DATE	
BY	
FINAL SURVEY	SURVEYED
NOTE BOOK	PLOTTED
NO.	TEMPLATE
	AREAS
	CHECKED

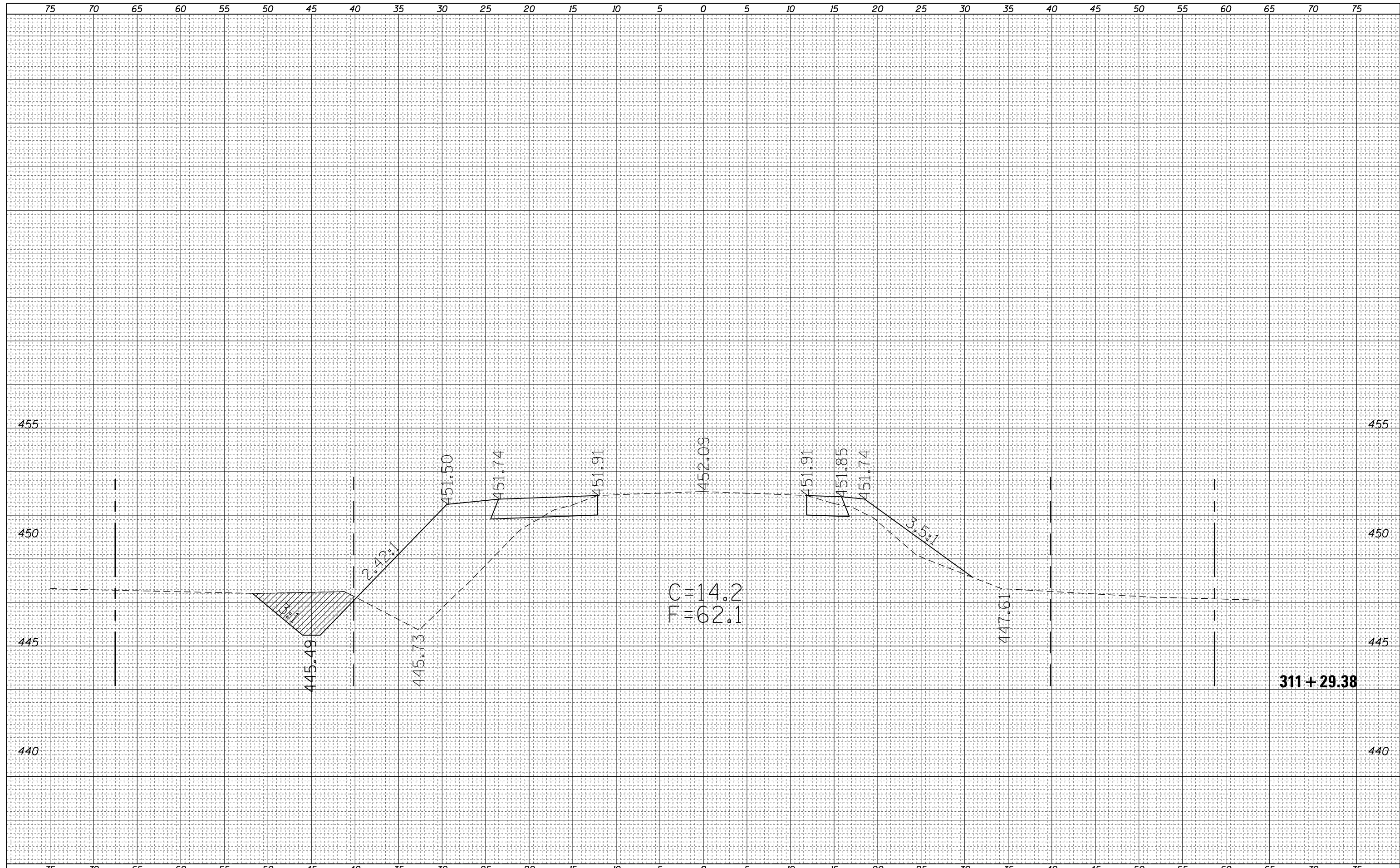
DATE	
BY	
ORIGINAL SURVEY	SURVEYED
NOTE BOOK	PLOTTED
NO.	TEMPLATE
	AREAS
	CHECKED



FILE NAME =	USER NAME = teasleyck	DESIGNED -	REVISED -	<b>STATE OF ILLINOIS</b> <b>DEPARTMENT OF TRANSPORTATION</b>	<b>CROSS SECTIONS</b>			F.A.P. RTE.	SECTION	COUNTY	TOTAL SHEETS	SHEET NO.
c:\pw_work\pwidot\teasleyck\d0339485\0774616-sh	t-xsc-8642B.dgn	DRAWN -	REVISED -		116	125I	RICHLAND	198	129			
Default	PLOT SCALE = 10.0000' / in.	CHECKED -	REVISED -		CONTRACT NO. 74616							
	PLOT DATE = 12/16/2014	DATE -	REVISED -		SCALE: 5	SHEET 16	OF 24 SHEETS	STA.	TO STA.	ILLINOIS FED. AID PROJECT		

DATE	
BY	
SURVEYED	
PLOTTED	
TEMPLATE	
AREAS	
CHECKED	
FINAL SURVEY	
NOTE BOOK	
NO.	

DATE	
BY	
SURVEYED	
PLOTTED	
TEMPLATE	
AREAS	
CHECKED	
ORIGINAL SURVEY	
NOTE BOOK	
NO.	



311+29.38

FILE NAME = c:\pw\_work\pwidot\teasleyck\d0339485\0774616-sh-t-xsc-86428.dgn  
 Default

USER NAME = teasleyck	DESIGNED -	REVISED -
	DRAWN -	REVISED -
PLOT SCALE = 10.0000 / in.	CHECKED -	REVISED -
PLOT DATE = 12/16/2014	DATE -	REVISED -

**STATE OF ILLINOIS  
DEPARTMENT OF TRANSPORTATION**

SCALE: 5	SHEET 17 OF 24 SHEETS	STA. TO STA.
----------	-----------------------	--------------

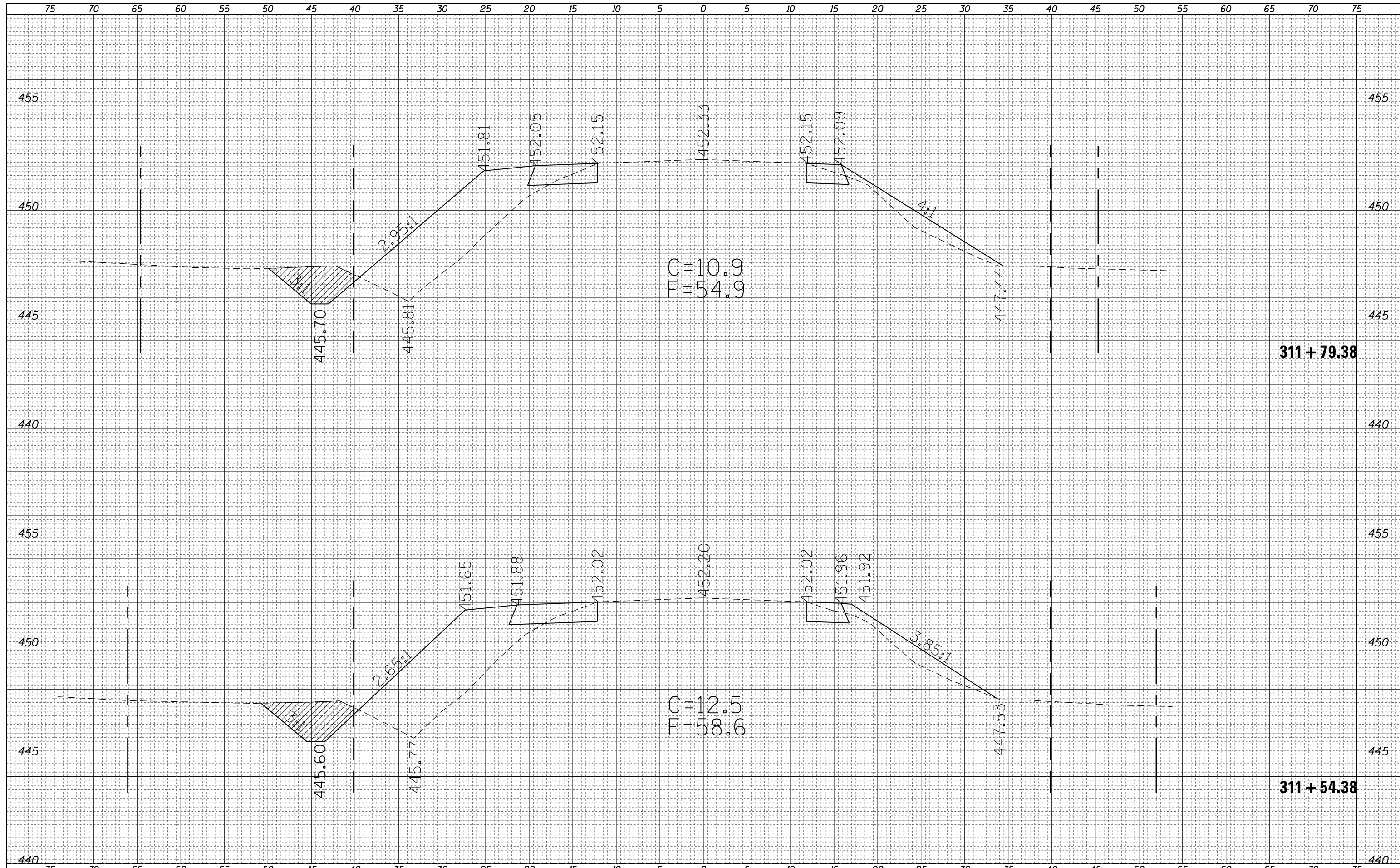
**CROSS SECTIONS  
S.N. 080-8642 ROADWAY AND DITCH**

F.A.P. RTE.	SECTION	COUNTY	TOTAL SHEETS	SHEET NO.
116	125I	RICHLAND	198	130
CONTRACT NO. 74616			ILLINOIS FED. AID PROJECT	



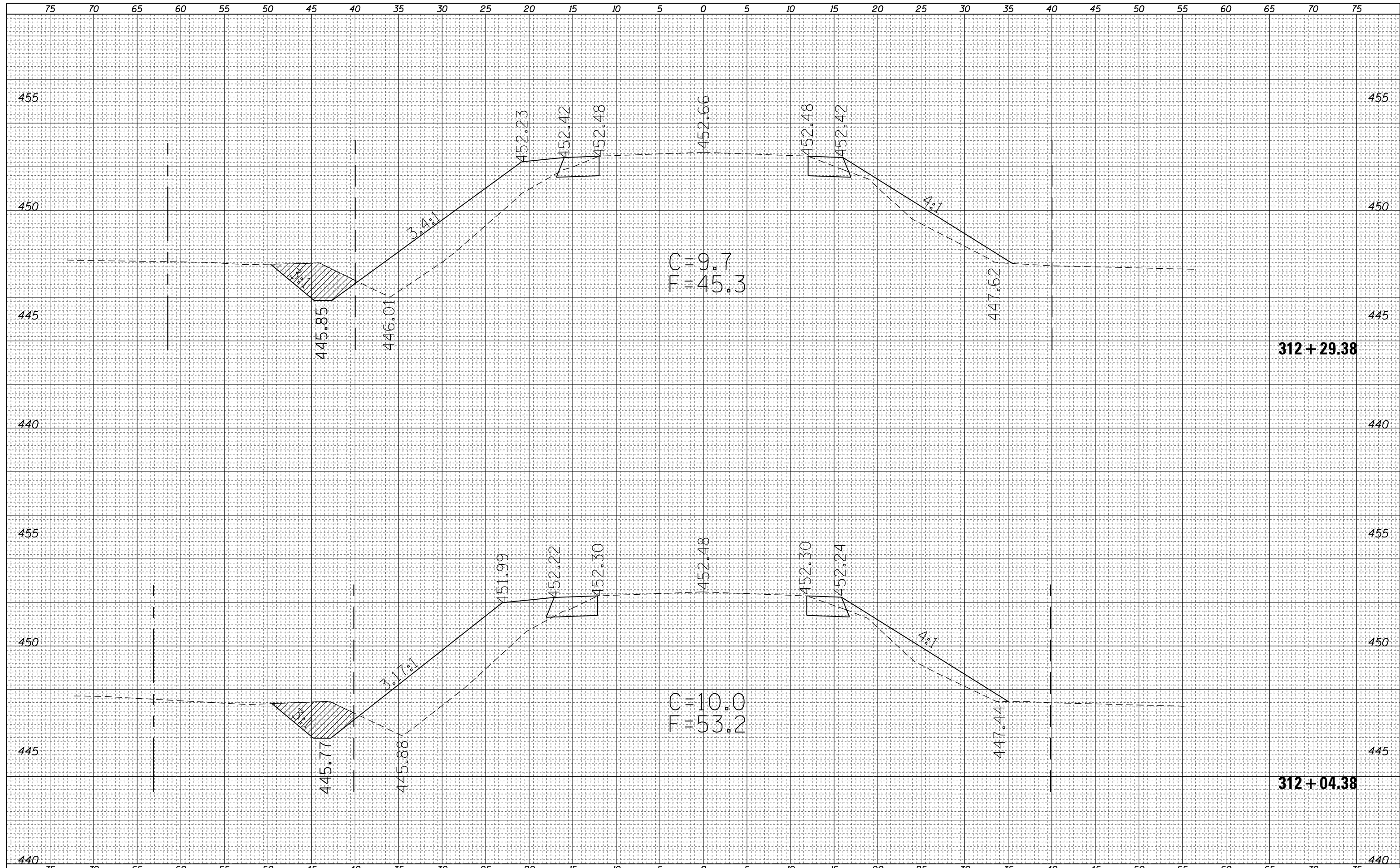
FINAL SURVEY NO.	SURVEYED	DATE
NOTE BOOK	PLOTTED	
AREAS CHECKED	TEMPLATE	
	AREAS	
	CHECKED	

ORIGINAL SURVEY NO.	SURVEYED	DATE
NOTE BOOK	PLOTTED	
AREAS CHECKED	TEMPLATE	
	AREAS	
	CHECKED	



FINAL SURVEY NO.	SURVEYED	DATE
NOTE BOOK	PLOTTED	
AREAS CHECKED	TEMPLATE	
	AREAS	
	CHECKED	

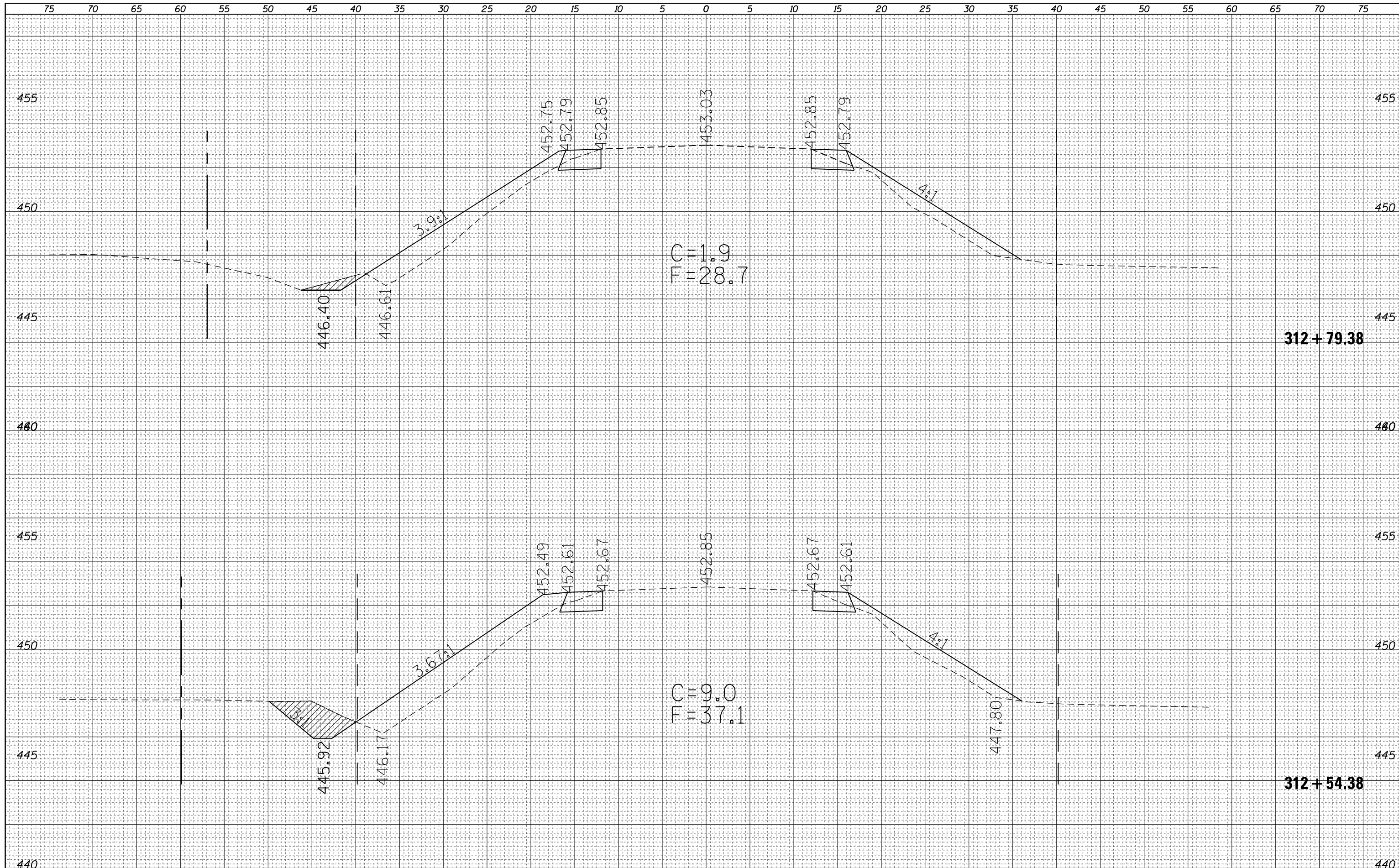
ORIGINAL SURVEY NO.	SURVEYED	DATE
NOTE BOOK	PLOTTED	
AREAS CHECKED	TEMPLATE	
	AREAS	
	CHECKED	



FILE NAME =	USER NAME = teasleyck	DESIGNED -	REVISED -	<b>STATE OF ILLINOIS</b> <b>DEPARTMENT OF TRANSPORTATION</b>	<b>CROSS SECTIONS</b> <b>S.N. 080-8642 ROADWAY AND DITCH</b>			F.A.P. RTE.	SECTION	COUNTY	TOTAL SHEETS	SHEET NO.
Default	Plot Scale = 10.0000' / in.	CHECKED -	REVISED -					116	125I	RICHLAND	198	132
	Plot Date = 12/16/2014	DATE -	REVISED -		SCALE: 5			SHEET 19 OF 24 SHEETS STA. TO STA.			CONTRACT NO. 74616	
					ILLINOIS FED. AID PROJECT							

DATE	
BY	
FINAL SURVEY	SURVEYED
NOTE BOOK	PLOTTED
NO.	TEMPLATE
	AREAS
	CHECKED

DATE	
BY	
ORIGINAL SURVEY	SURVEYED
NOTE BOOK	PLOTTED
NO.	TEMPLATE
	AREAS
	CHECKED



C = 1.9  
F = 28.7

C = 1.0  
F = 37.1

FILE NAME =	USER NAME = teasleyck	DESIGNED -	REVISED -
c:\pw_work\pwidot\teasleyck\d0339485\0774616-sh1-xsc-8642B.dgn		DRAWN -	REVISED -
Default		CHECKED -	REVISED -
	PLOT SCALE = 10.0000' / in.	DATE -	REVISED -
	PLOT DATE = 12/16/2014		

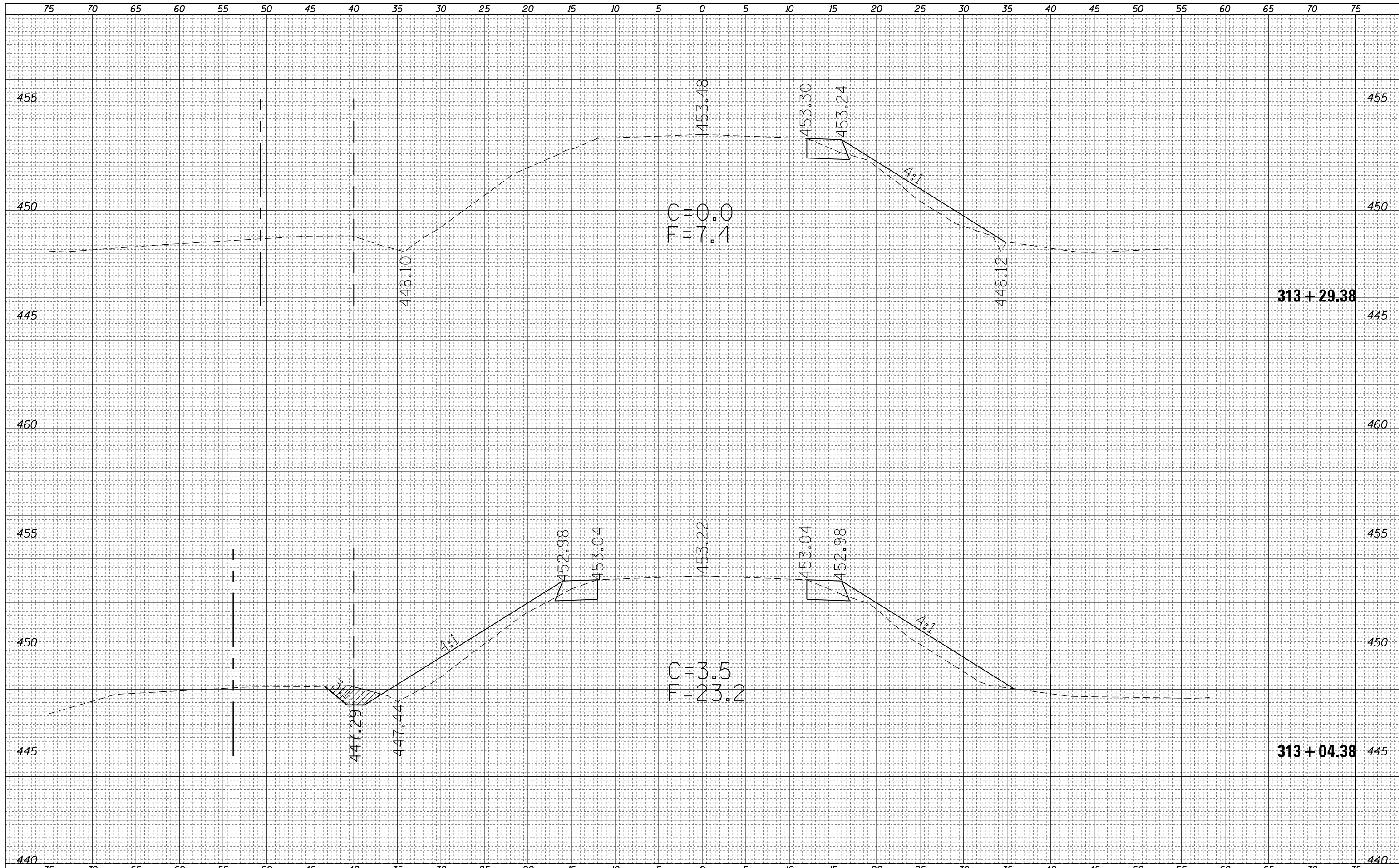
**STATE OF ILLINOIS  
DEPARTMENT OF TRANSPORTATION**

<b>CROSS SECTIONS</b>			
<b>S.N. 080-8642 ROADWAY AND DITCH</b>			
SCALE: 5	SHEET 20	OF 24 SHEETS	STA. TO STA.

F.A.P. RTE.	SECTION	COUNTY	TOTAL SHEETS	SHEET NO.
116	125I	RICHLAND	198	133
<b>CONTRACT NO. 74616</b>				
ILLINOIS FED. AID PROJECT				

DATE	
BY	
FINAL SURVEY	SURVEYED
NOTE BOOK	PLOTTED
NO.	TEMPLATE
	AREAS CHECKED

DATE	
BY	
ORIGINAL SURVEY	SURVEYED
NOTE BOOK	PLOTTED
NO.	TEMPLATE
	AREAS CHECKED



FILE NAME =  
 c:\pw\_work\pwidot\teasleyck\d0339485\d774616-sh1-xsc-86428.dgn

USER NAME = teasleyck  
 DESIGNED -  
 DRAWN -  
 CHECKED -  
 DATE -

DESIGNED -  
 DRAWN -  
 CHECKED -  
 DATE -

REVISED -  
 REVISED -  
 REVISED -  
 REVISED -

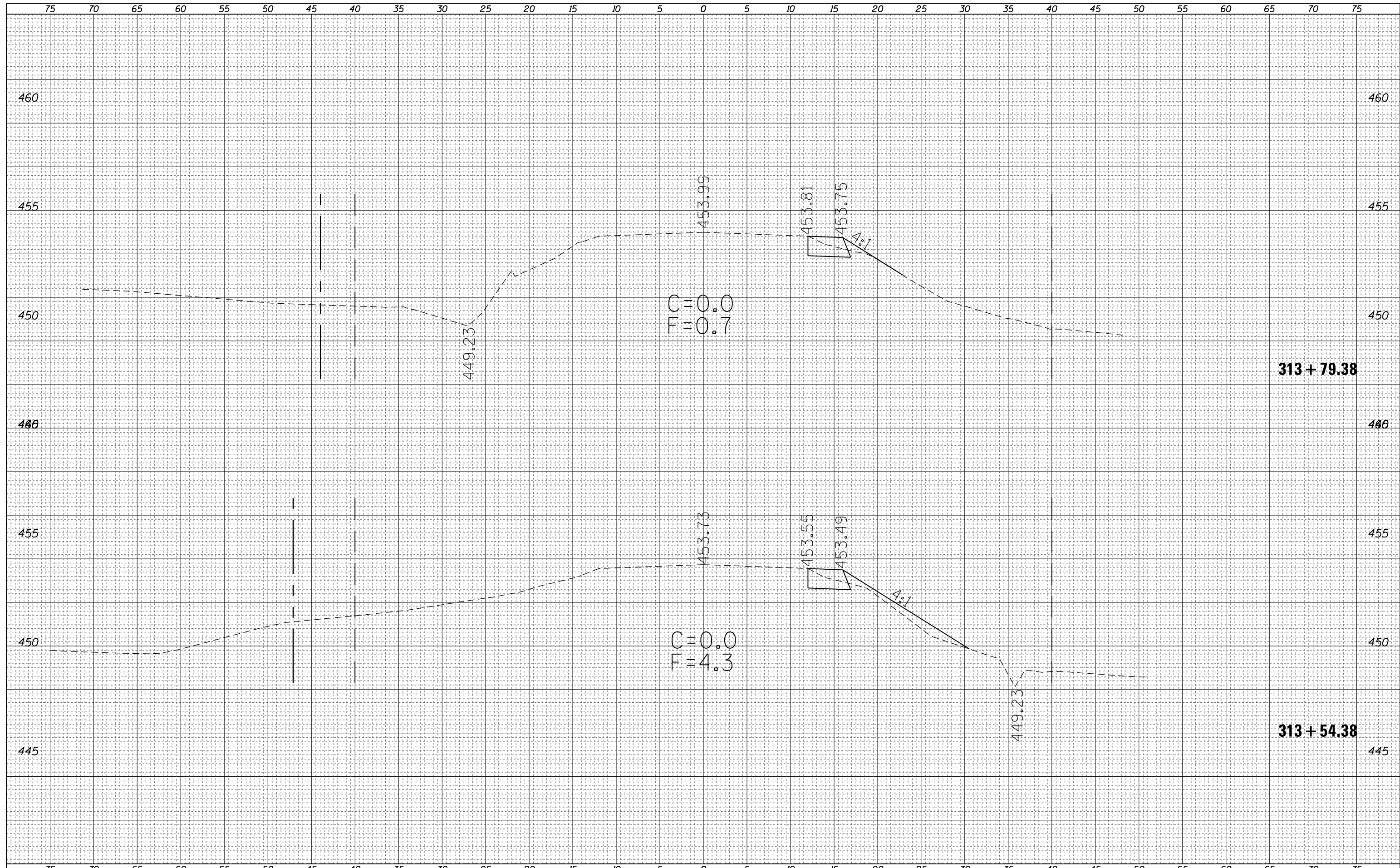
STATE OF ILLINOIS  
 DEPARTMENT OF TRANSPORTATION

CROSS SECTIONS  
 S.N. 080-8642 ROADWAY AND DITCH  
 SCALE: 5 SHEET 21 OF 24 SHEETS STA. TO STA.

F.A.P. RTE.	SECTION	COUNTY	TOTAL SHEETS	SHEET NO.
116	125I	RICHLAND	198	134
CONTRACT NO. 74616				
ILLINOIS FED. AID PROJECT				

FINAL SURVEY NO.	SURVEYED	DATE
NOTE BOOK	PLOTTED	
AREAS CHECKED	TEMPLATE	
	AREAS CHECKED	

ORIGINAL SURVEY NO.	SURVEYED	DATE
NOTE BOOK	PLOTTED	
AREAS CHECKED	TEMPLATE	
	AREAS CHECKED	



FILE NAME = c:\pw\_work\pwidot\teasleyck\d0339485\0774616-sh1-xsc-86428.dgn

USER NAME = teasleyck  
 DESIGNED -  
 DRAWN -  
 CHECKED -  
 DATE -

REVISED -  
 REVISED -  
 REVISED -  
 REVISED -

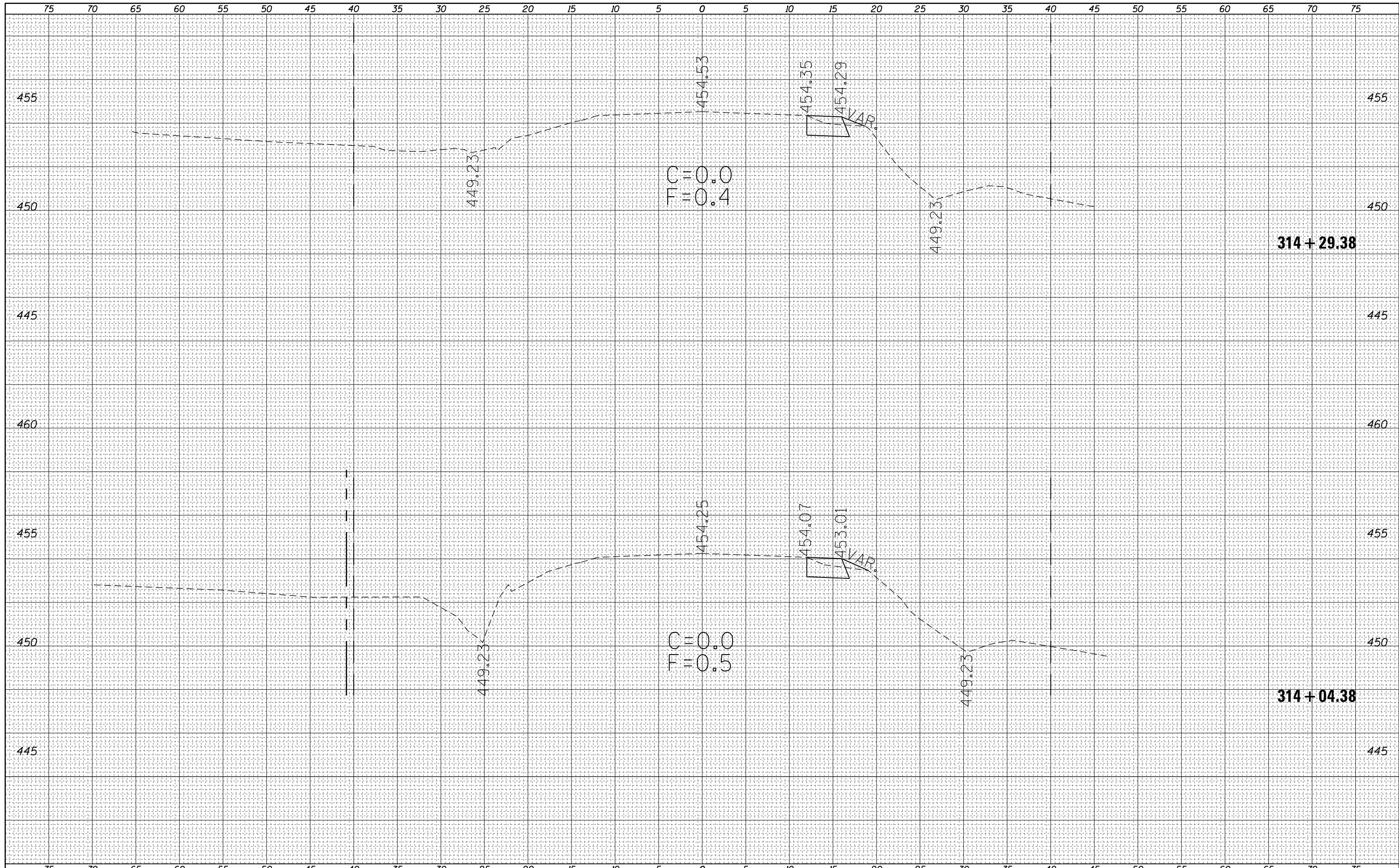
**STATE OF ILLINOIS  
 DEPARTMENT OF TRANSPORTATION**

**CROSS SECTIONS**  
**S.N. 080-8642 ROADWAY AND DITCH**  
 SCALE: 5 SHEET 22 OF 24 SHEETS STA. TO STA.

F.A.P. RTE.	SECTION	COUNTY	TOTAL SHEETS	SHEET NO.
116	125I	RICHLAND	198	135
ILLINOIS FED. AID PROJECT			CONTRACT NO. 74616	

FINAL SURVEY	SURVEYED	DATE
NOTE BOOK	PLOTTED	
NO.	TEMPLATE	
	AREAS CHECKED	

ORIGINAL SURVEY	SURVEYED	DATE
NOTE BOOK	PLOTTED	
NO.	TEMPLATE	
	AREAS CHECKED	



FILE NAME =  
 c:\pw\_work\pwidot\teasleyck\d0339485\0774616-sh1-xsc-86428.dgn  
 Default

USER NAME = teasleyck  
 PLOT SCALE = 10.0000' / in.  
 PLOT DATE = 12/16/2014

DESIGNED -  
 DRAWN -  
 CHECKED -  
 DATE -

REVISED -  
 REVISED -  
 REVISED -  
 REVISED -

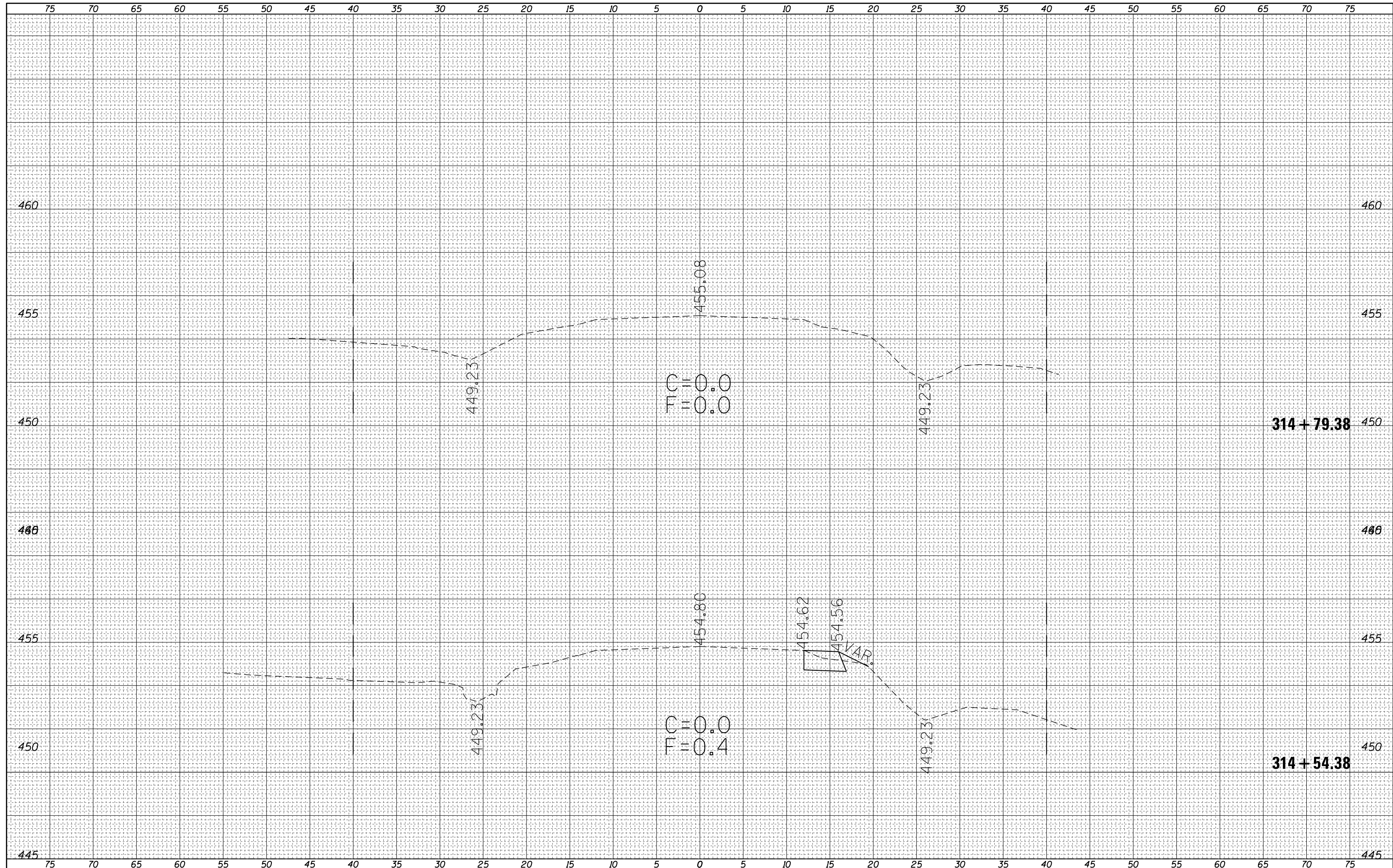
**STATE OF ILLINOIS  
 DEPARTMENT OF TRANSPORTATION**

**CROSS SECTIONS**  
**S.N. 080-8642 ROADWAY AND DITCH**  
 SCALE: 5 SHEET 23 OF 24 SHEETS STA. TO STA.

F.A.P. RTE.	SECTION	COUNTY	TOTAL SHEETS	SHEET NO.
116	125I	RICHLAND	198	136
CONTRACT NO. 74616				
ILLINOIS FED. AID PROJECT				

FINAL SURVEY	SURVEYED	DATE
NO.	NO.	
NOTE BOOK	PLOTTED	
	TEMPLATE	
	AREAS	
	CHECKED	

ORIGINAL SURVEY	SURVEYED	DATE
NO.	NO.	
NOTE BOOK	PLOTTED	
	TEMPLATE	
	AREAS	
	CHECKED	



FILE NAME =	USER NAME = teasleyck	DESIGNED -	REVISED -
c:\pw\work\pwidth\teasleyck\d0339485\0774616-sh\txsc-8642B.dgn		DRAWN -	REVISED -
Default		CHECKED -	REVISED -
		DATE -	REVISED -

**STATE OF ILLINOIS  
DEPARTMENT OF TRANSPORTATION**

**CROSS SECTIONS**  
**S.N. 080-8642 ROADWAY AND DITCH**

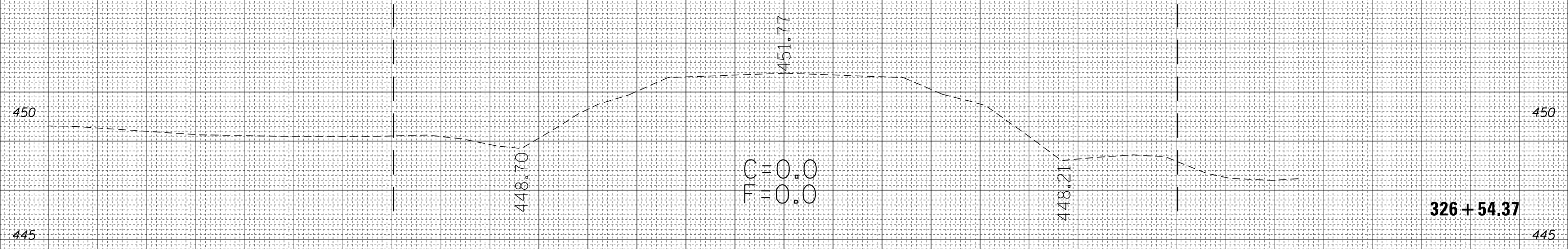
SCALE: 5      SHEET 24 OF 24 SHEETS      STA.      TO STA.

F.A.P. RTE.	SECTION	COUNTY	TOTAL SHEETS	SHEET NO.
116	1251	RICHLAND	198	137
CONTRACT NO. 74616			ILLINOIS FED. AID PROJECT	

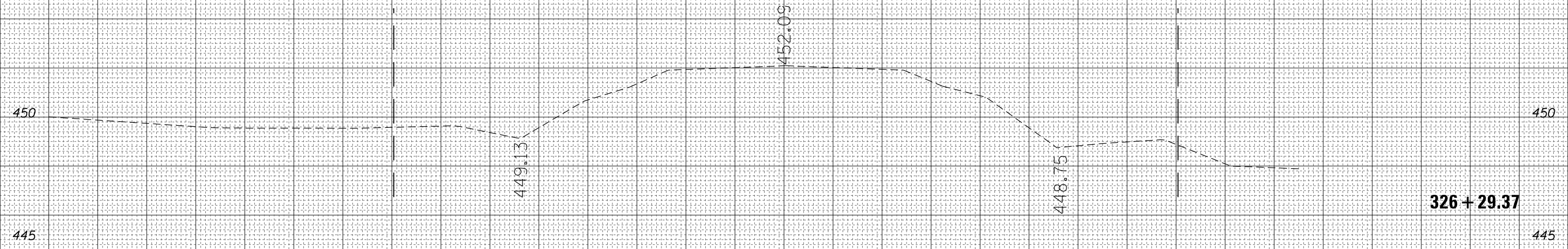


75 70 65 60 55 50 45 40 35 30 25 20 15 10 5 0 5 10 15 20 25 30 35 40 45 50 55 60 65 70 75

BY	DATE
FINAL SURVEY	SURVEYED
NOTE BOOK	PLOTTED
NO.	TEMPLATE
	AREAS CHECKED



BY	DATE
ORIGINAL SURVEY	SURVEYED
NOTE BOOK	PLOTTED
NO.	TEMPLATE
	AREAS CHECKED

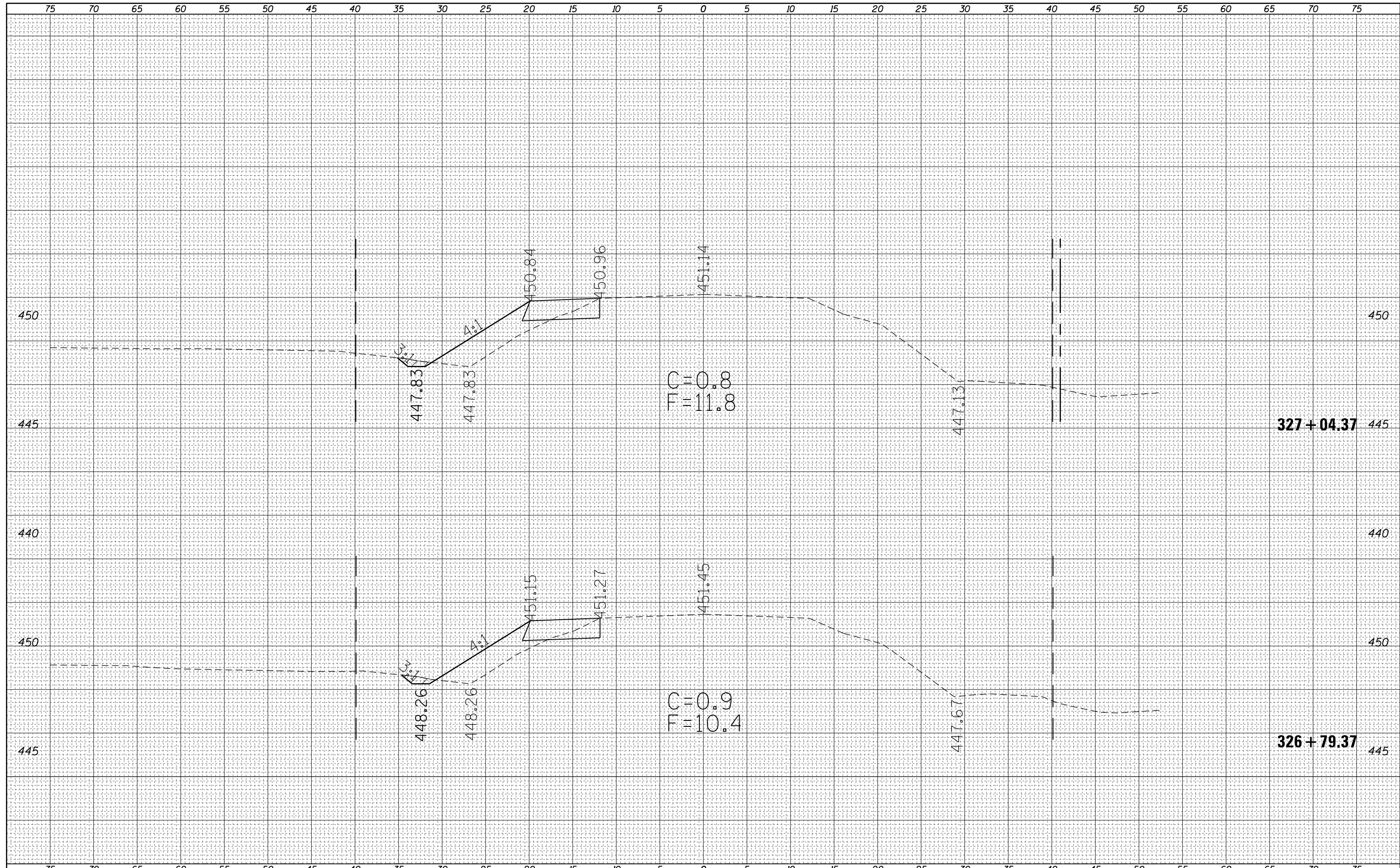


75 70 65 60 55 50 45 40 35 30 25 20 15 10 5 0 5 10 15 20 25 30 35 40 45 50 55 60 65 70 75

FILE NAME =	USER NAME = teasleyck	DESIGNED -	REVISED -	<p align="center"><b>STATE OF ILLINOIS</b> <b>DEPARTMENT OF TRANSPORTATION</b></p> <p align="center"><b>CROSS SECTIONS</b> <b>S.N. 080-2006</b></p>	F.A.P. RTE.	SECTION	COUNTY	TOTAL SHEETS	SHEET NO.
c:\pw_work\pwidot\teasleyck\d0339485\0774616-sh1-xsc2006.dgn		DRAWN -	REVISED -		116	125I	RICHLAND	198	138
PLOT SCALE = 10.0000' / in.		CHECKED -	REVISED -		CONTRACT NO. 74616				
Default		DATE -	REVISED -		SCALE: 5	SHEET 1	OF 12 SHEETS	STA. 326+29.37	TO STA. 326+54.37

FINAL SURVEY NO.	SURVEYED	DATE
NOTE BOOK	PLOTTED	
AREAS CHECKED	TEMPLATE	
	AREAS	
	CHECKED	

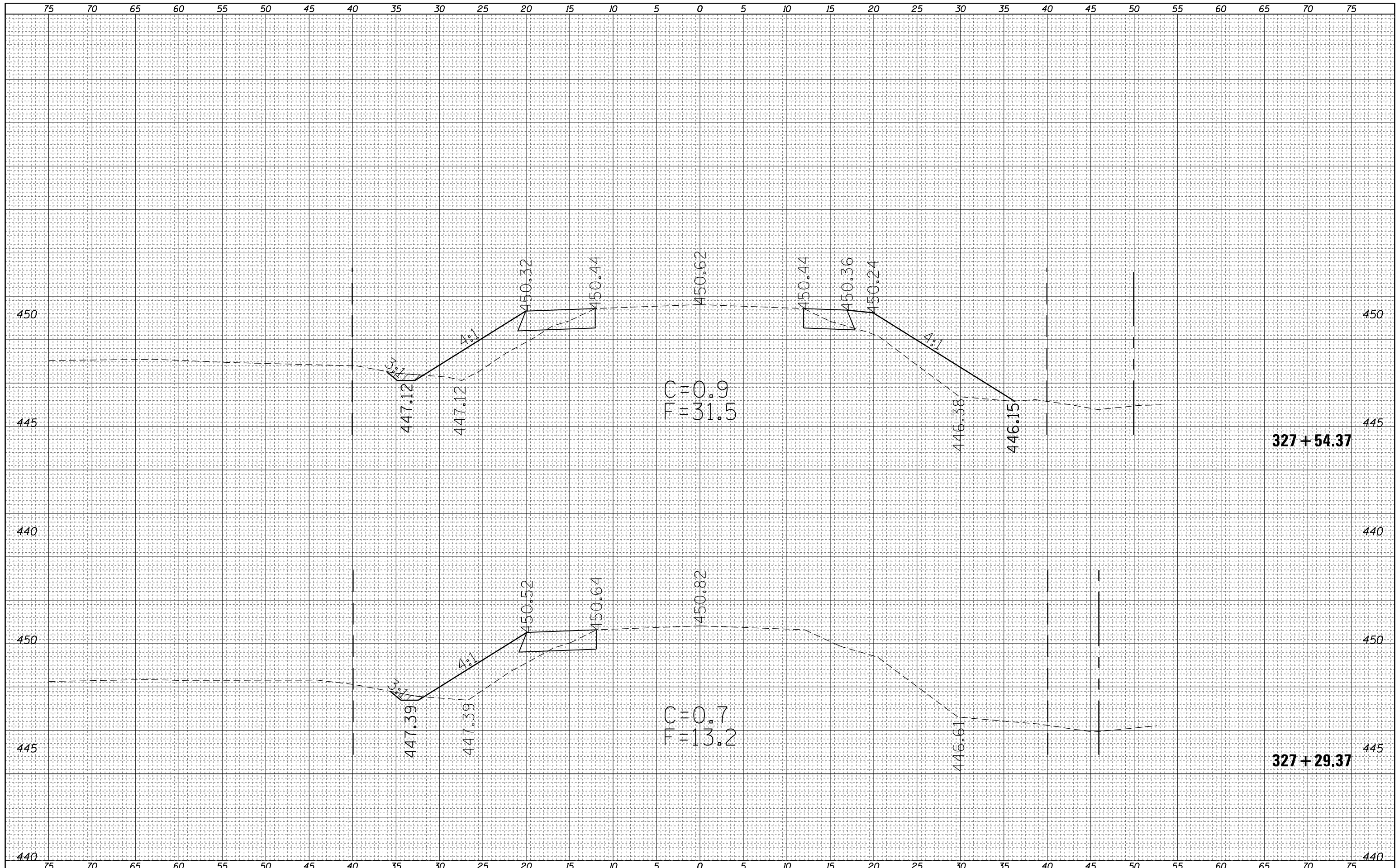
ORIGINAL SURVEY NO.	SURVEYED	DATE
NOTE BOOK	PLOTTED	
AREAS CHECKED	TEMPLATE	
	AREAS	
	CHECKED	



FILE NAME =	USER NAME = teasleyck	DESIGNED -	REVISED -	<b>STATE OF ILLINOIS DEPARTMENT OF TRANSPORTATION</b>	<b>CROSS SECTIONS S.N. 080-2006</b>				F.A.P. RTE.	SECTION	COUNTY	TOTAL SHEETS	SHEET NO.
c:\pw_work\pwidot\teasleyck\d0339485\0774616-sh1-xsc2006.dgn		DRAWN -	REVISED -		116	125I	RICHLAND	198	139				
PLOT SCALE = 10.0000' / in.		CHECKED -	REVISED -		CONTRACT NO. 74616								
Default		DATE -	REVISED -		SCALE: 5	SHEET 2	OF 12 SHEETS	STA. 326+79.37	TO STA. 327+04.37	ILLINOIS FED. AID PROJECT			

BY	DATE
FINAL SURVEY	SURVEYED
NOTE BOOK	PLOTTED
NO.	TEMPLATE
	AREAS CHECKED

BY	DATE
ORIGINAL SURVEY	SURVEYED
NOTE BOOK	PLOTTED
NO.	TEMPLATE
	AREAS CHECKED



FILE NAME = c:\pw\_work\pwidot\teasleyck\d0339485\0774616-sh1-xsc2006.dgn

USER NAME = teasleyck  
 PLOT SCALE = 10.0000' / in.  
 PLOT DATE = 12/16/2014

DESIGNED -  
 DRAWN -  
 CHECKED -  
 DATE -

REVISED -  
 REVISED -  
 REVISED -  
 REVISED -

**STATE OF ILLINOIS  
 DEPARTMENT OF TRANSPORTATION**

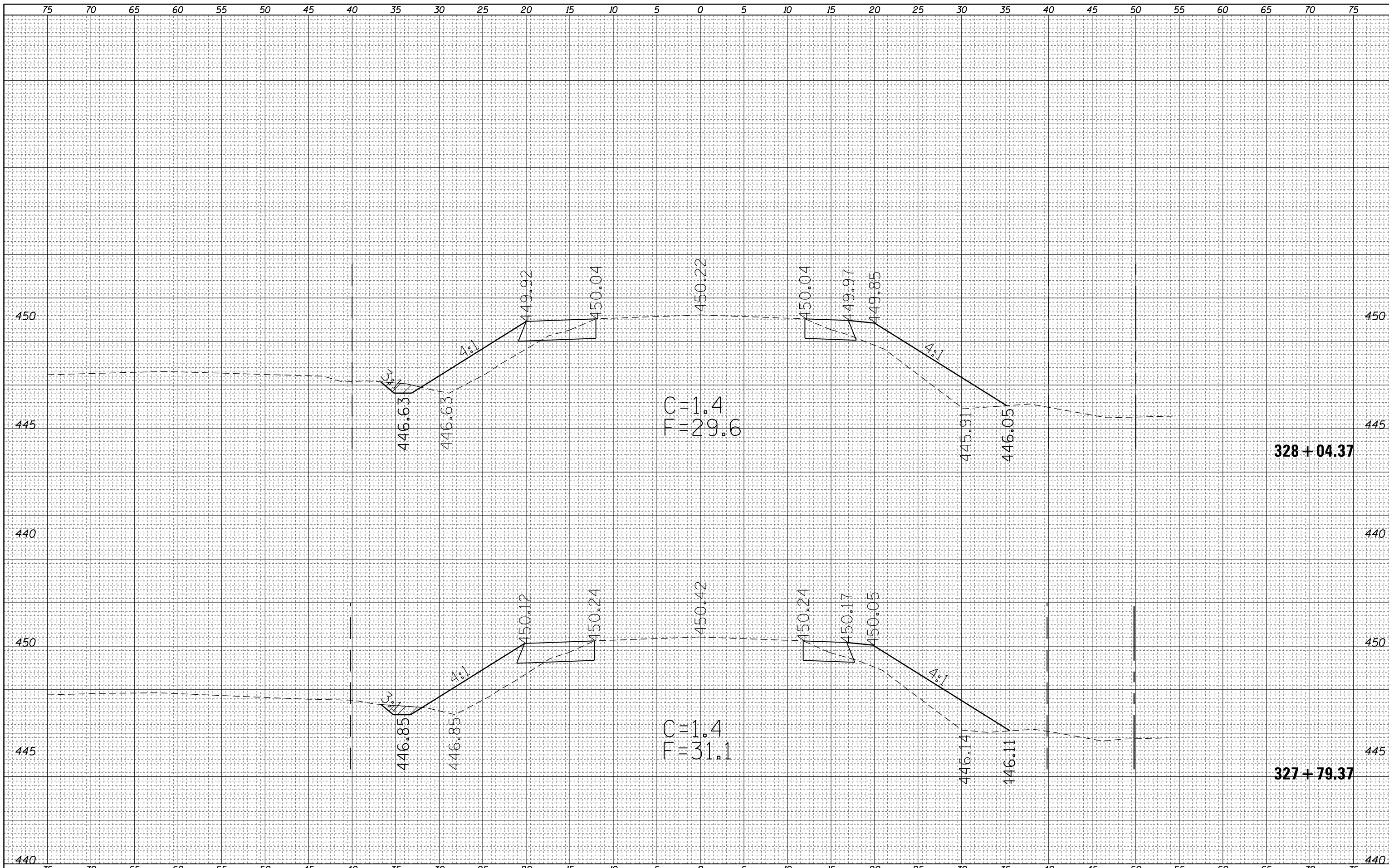
**CROSS SECTIONS  
 S.N. 080-2006**

SCALE: 5 SHEET 3 OF 12 SHEETS STA. 327+29.37 TO STA. 327+54.37

F.A.P. RTE.	SECTION	COUNTY	TOTAL SHEETS	SHEET NO.
116	125I	RICHLAND	198	140
CONTRACT NO. 74616				
ILLINOIS FED. AID PROJECT				

BY	DATE
FINAL SURVEY	SURVEYED
NOTE BOOK NO.	PLOTTED
	TEMPLATE
	AREAS CHECKED
	AREAS CHECKED

BY	DATE
ORIGINAL SURVEY	SURVEYED
NOTE BOOK NO.	PLOTTED
	TEMPLATE
	AREAS CHECKED
	AREAS CHECKED



FILE NAME = c:\pw\_work\pwidot\teasleyck\d0339485\0774616-sh-t-xsc2006.dgn  
 Default

USER NAME = teasleyck  
 PLOT SCALE = 10.0000' / in.  
 PLOT DATE = 12/16/2014

DESIGNED -  
 DRAWN -  
 CHECKED -  
 DATE -

REVISED -  
 REVISED -  
 REVISED -  
 REVISED -

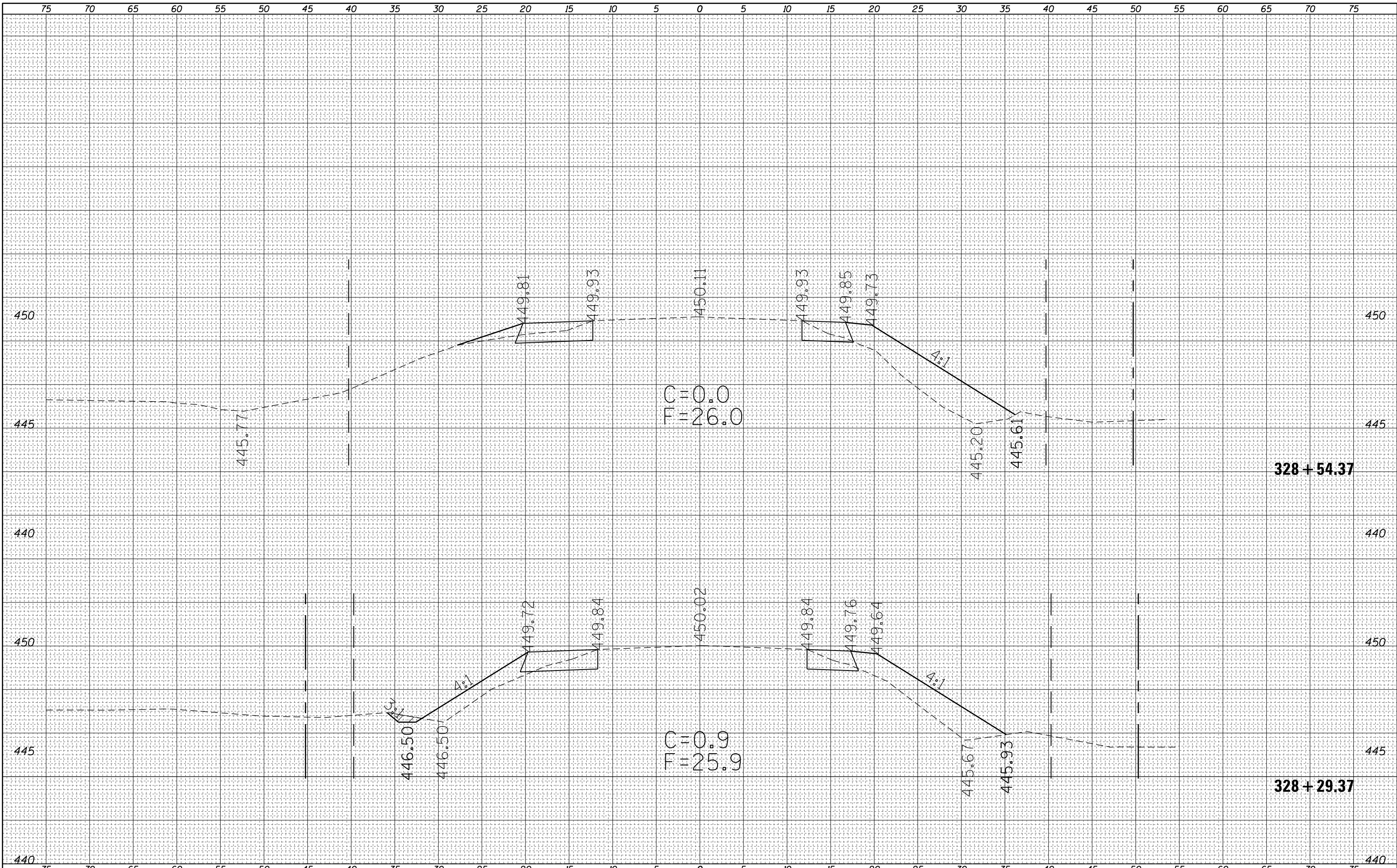
STATE OF ILLINOIS  
 DEPARTMENT OF TRANSPORTATION

CROSS SECTIONS  
 S.N. 080-2006  
 SCALE: 5 SHEET 4 OF 12 SHEETS STA. 327+79.37 TO STA. 328+04.37

F.A.P. RTE.	SECTION	COUNTY	TOTAL SHEETS	SHEET NO.
116	125I	RICHLAND	198	141
CONTRACT NO. 74616				
ILLINOIS FED. AID PROJECT				

BY		DATE	
FINAL SURVEY	SURVEYED		
NOTE BOOK	PLOTTED		
NO.	TEMPLATE		
	AREAS CHECKED		

BY		DATE	
ORIGINAL SURVEY	SURVEYED		
NOTE BOOK	PLOTTED		
NO.	TEMPLATE		
	AREAS CHECKED		



FILE NAME =  
 c:\pw\_work\pwwork\teasleyck\d0339485\0774616-sh1-t-xsc2006.dgn  
 Default

USER NAME = teasleyck  
 DRAWN -  
 PLOT SCALE = 10.0000' / in.  
 PLOT DATE = 12/16/2014

DESIGNED -  
 CHECKED -  
 DATE -

REVISED -  
 REVISED -  
 REVISED -  
 REVISED -

STATE OF ILLINOIS  
 DEPARTMENT OF TRANSPORTATION

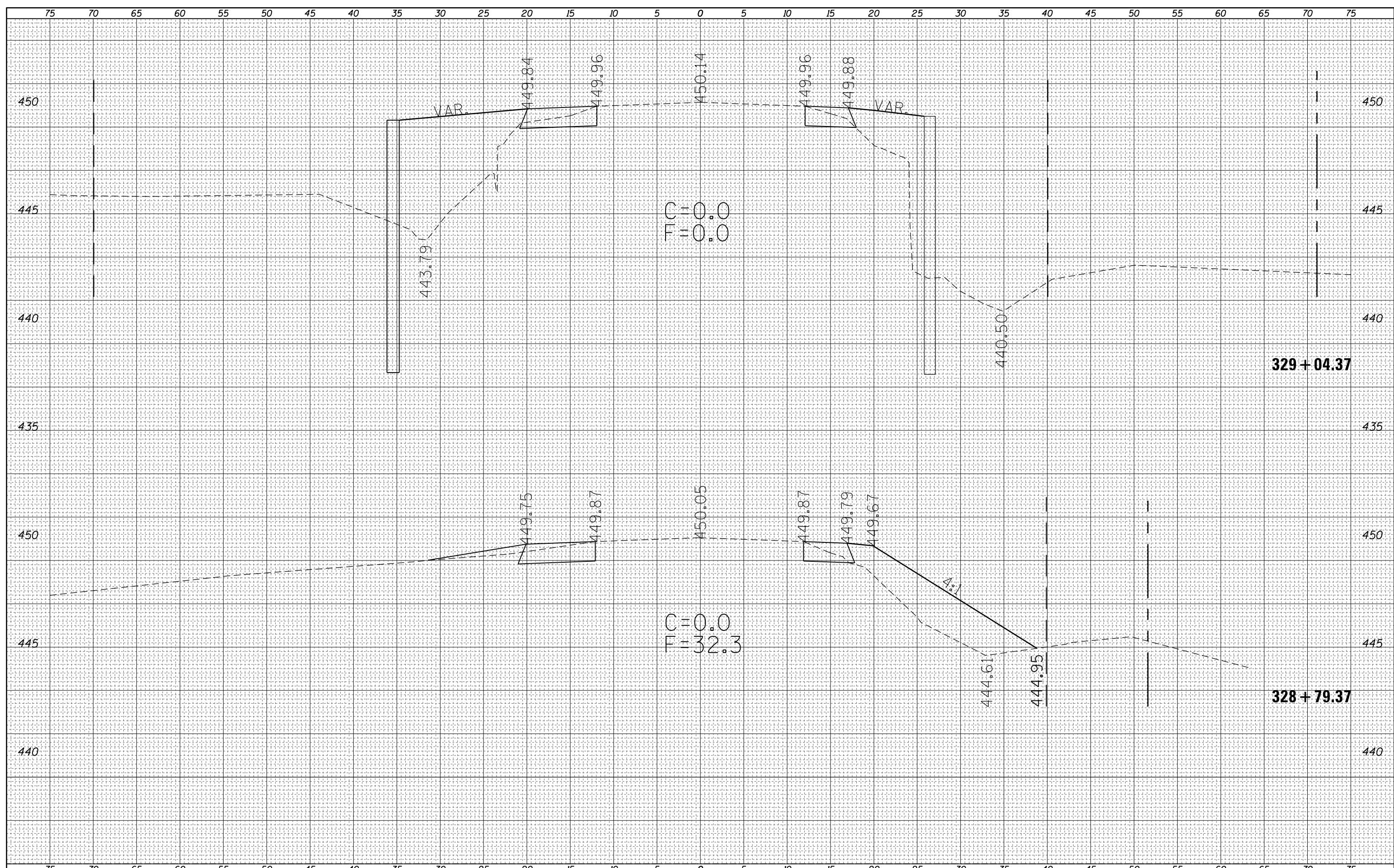
CROSS SECTIONS  
 S.N. 080-2006

SCALE: 5 SHEET 5 OF 12 SHEETS STA. 328+29.37 TO STA. 328+54.37

F.A.P. RTE.	SECTION	COUNTY	TOTAL SHEETS	SHEET NO.
116	125I	RICHLAND	198	142
			CONTRACT NO. 74616	
ILLINOIS FED. AID PROJECT				

FINAL	SURVEYED	DATE
SURVEY	PLOTTED	BY
NOTE BOOK	TEMPLATE	
NO.	AREAS CHECKED	

ORIGINAL	SURVEYED	DATE
SURVEY	PLOTTED	BY
NOTE BOOK	TEMPLATE	
NO.	AREAS CHECKED	



FILE NAME -  
 e:\pw\_work\pwidot\teasleyck\d0339485\0774616-sh\txsc2006.dgn

USER NAME = teasleyck  
 PLOT SCALE = 10.0000 ' / in.  
 PLOT DATE = 12/16/2014

DESIGNED -  
 DRAWN -  
 CHECKED -  
 DATE -

REVISED -  
 REVISED -  
 REVISED -  
 REVISED -

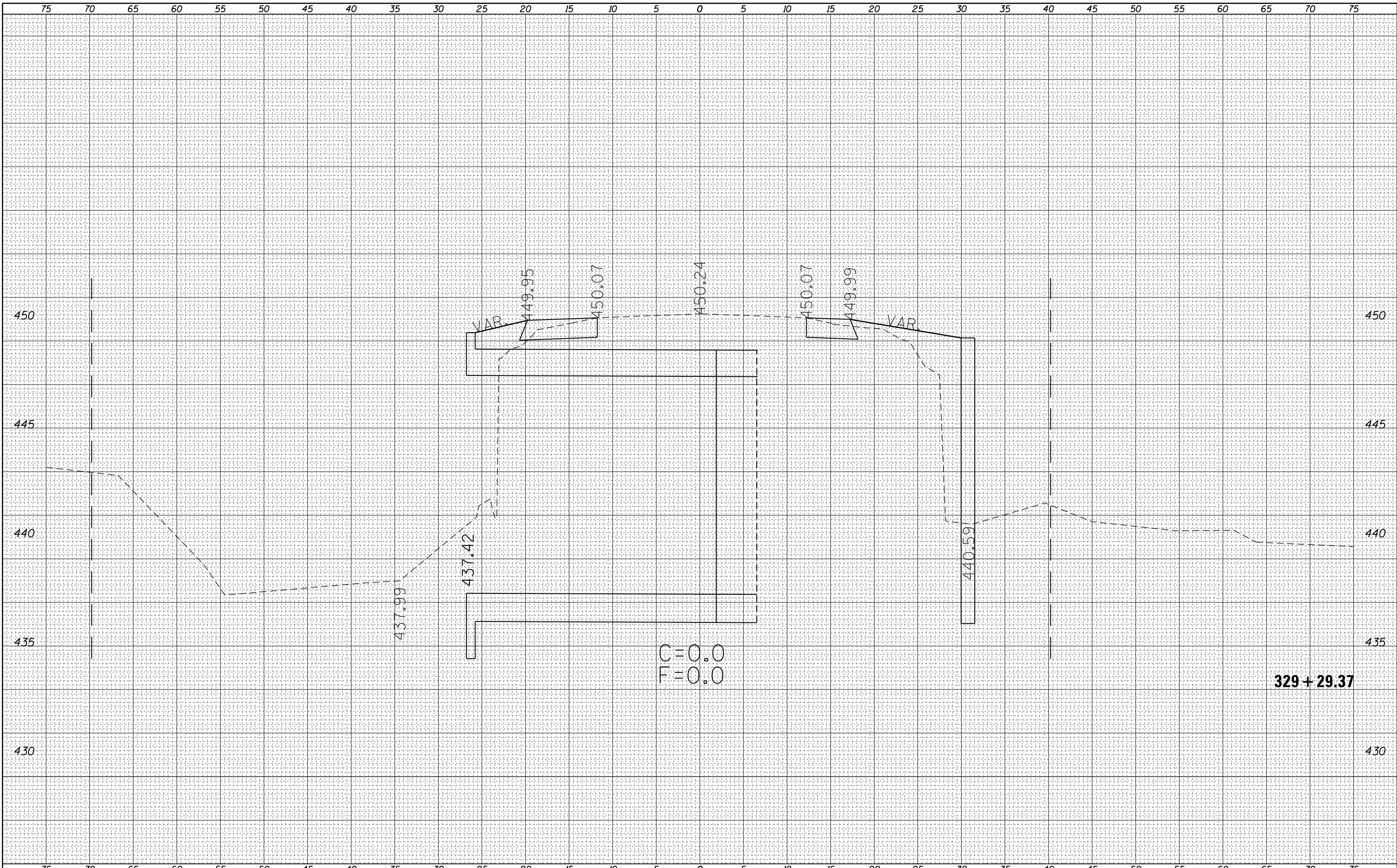
**STATE OF ILLINOIS  
 DEPARTMENT OF TRANSPORTATION**

**CROSS SECTIONS  
 S.N. 080-2006**

SCALE: 5 SHEET 6 OF 12 SHEETS STA. 328+79.37 TO STA. 329+04.37

F.A.P. RTE.	SECTION	COUNTY	TOTAL SHEETS	SHEET NO.
116	1251	RICHLAND	198	143
CONTRACT NO. 74616				

ILLINOIS FED. AID PROJECT



BY	DATE
FINAL SURVEY	SURVEYED
NOTE BOOK	PLOTTED
NO.	TEMPLATE
	AREAS
	CHECKED

BY	DATE
ORIGINAL SURVEY	SURVEYED
NOTE BOOK	PLOTTED
NO.	TEMPLATE
	AREAS
	CHECKED

FILE NAME =  
 c:\pwork\pwork\teasleyck\d0339485\0774616-st-xsc2006.dgn

USER NAME = teasleyck  
 PLOT SCALE = 10.0000' / in.  
 PLOT DATE = 12/16/2014

DESIGNED -	REVISED -
DRAWN -	REVISED -
CHECKED -	REVISED -
DATE -	REVISED -

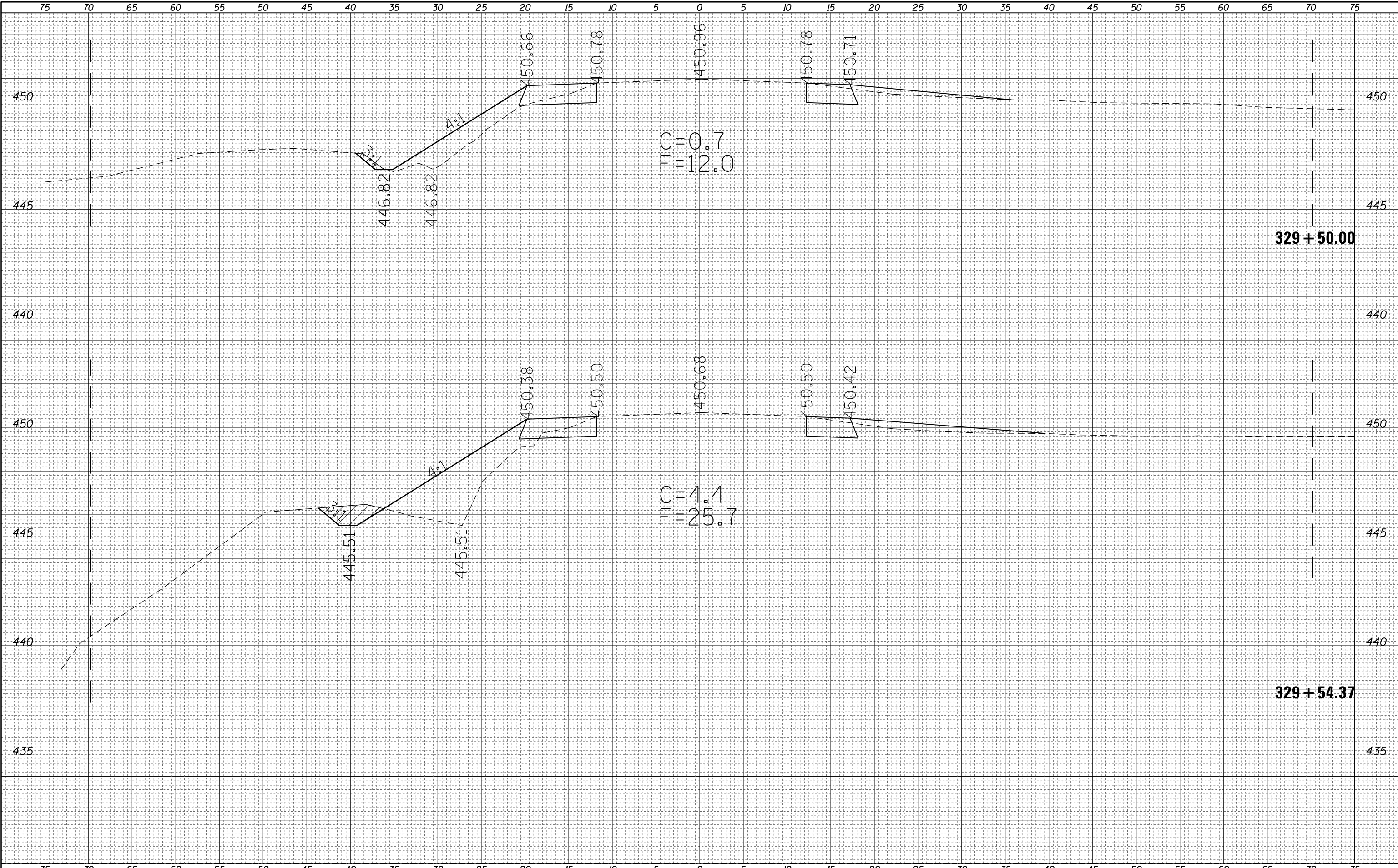
**STATE OF ILLINOIS  
 DEPARTMENT OF TRANSPORTATION**

**CROSS SECTIONS**  
**S.N. 080-2006**  
 SCALE: 5 SHEET 7 OF 12 SHEETS STA. 329+29.37 TO STA. 329+29.37

F.A.P. RTE.	SECTION	COUNTY	TOTAL SHEETS	SHEET NO.
116	125I	RICHLAND	198	144
CONTRACT NO. 74616				
ILLINOIS FED. AID PROJECT				



DATE	
BY	
SURVEYED	
PLOTTED	
TEMPLATE	
AREAS	
CHECKED	
FINAL SURVEY	
NOTE BOOK	
NO.	

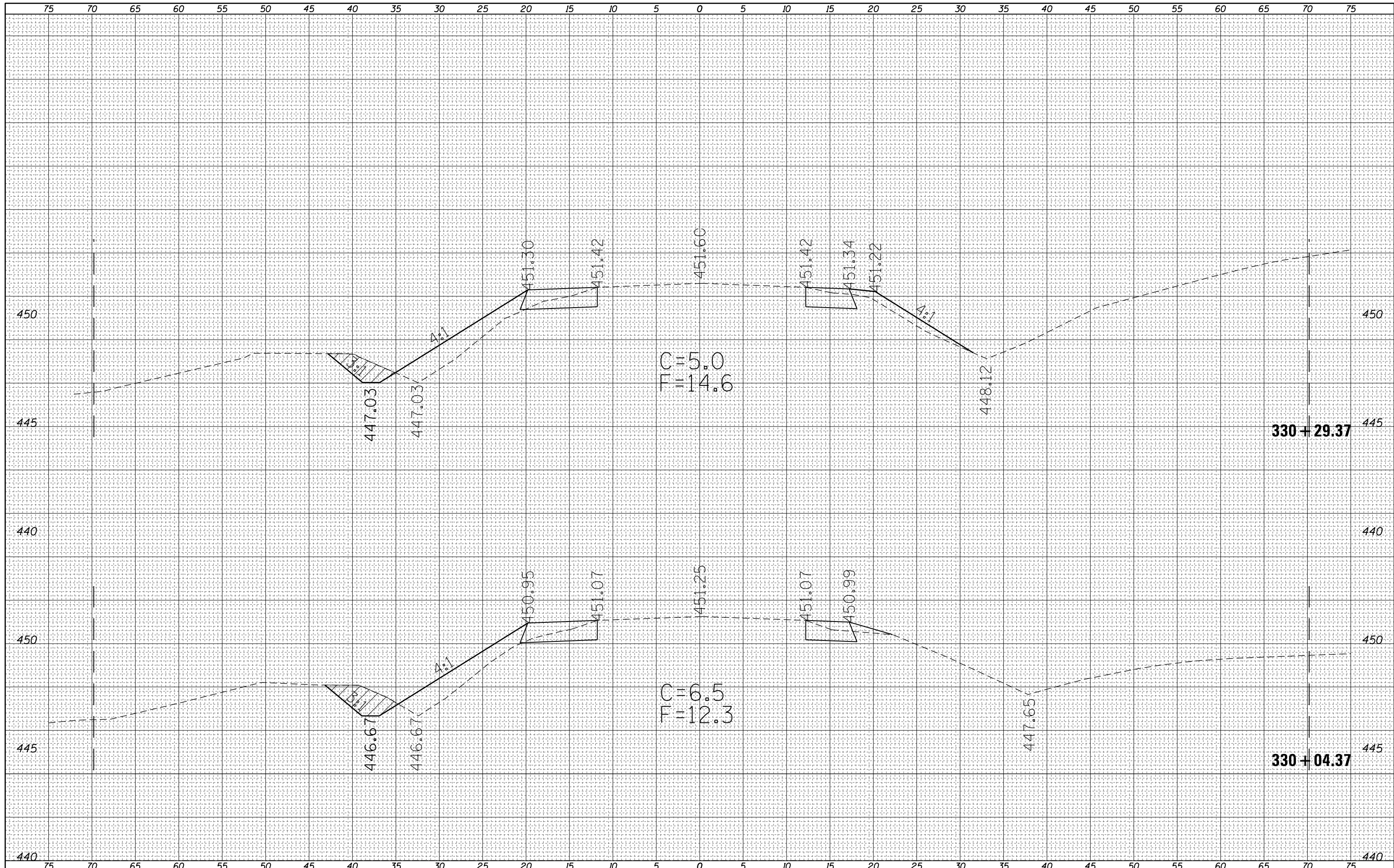


DATE	
BY	
SURVEYED	
PLOTTED	
TEMPLATE	
AREAS	
CHECKED	
ORIGINAL SURVEY	
NOTE BOOK	
NO.	

FILE NAME =	USER NAME = teasleyck	DESIGNED -	REVISED -	STATE OF ILLINOIS DEPARTMENT OF TRANSPORTATION				CROSS SECTIONS S.N. 080-2006				F.A.P. RTE.	SECTION	COUNTY	TOTAL SHEETS	SHEET NO.			
c:\pw_work\pwordot\teasleyck\d0339485\0774616-sh-t-xsc2006.dgn	DRAWN -	REVISED -	REVISED -									116	1251	RICHLAND	198	145			
Default	PLOT SCALE = 10.0000' / in.	CHECKED -	REVISED -	SCALE: 5				SHEET 8 OF 12 SHEETS				STA. 329+54.37 TO STA. 329+54.37				CONTRACT NO. 74616			
	PLOT DATE = 12/16/2014	DATE -	REVISED -													ILLINOIS FED. AID PROJECT			

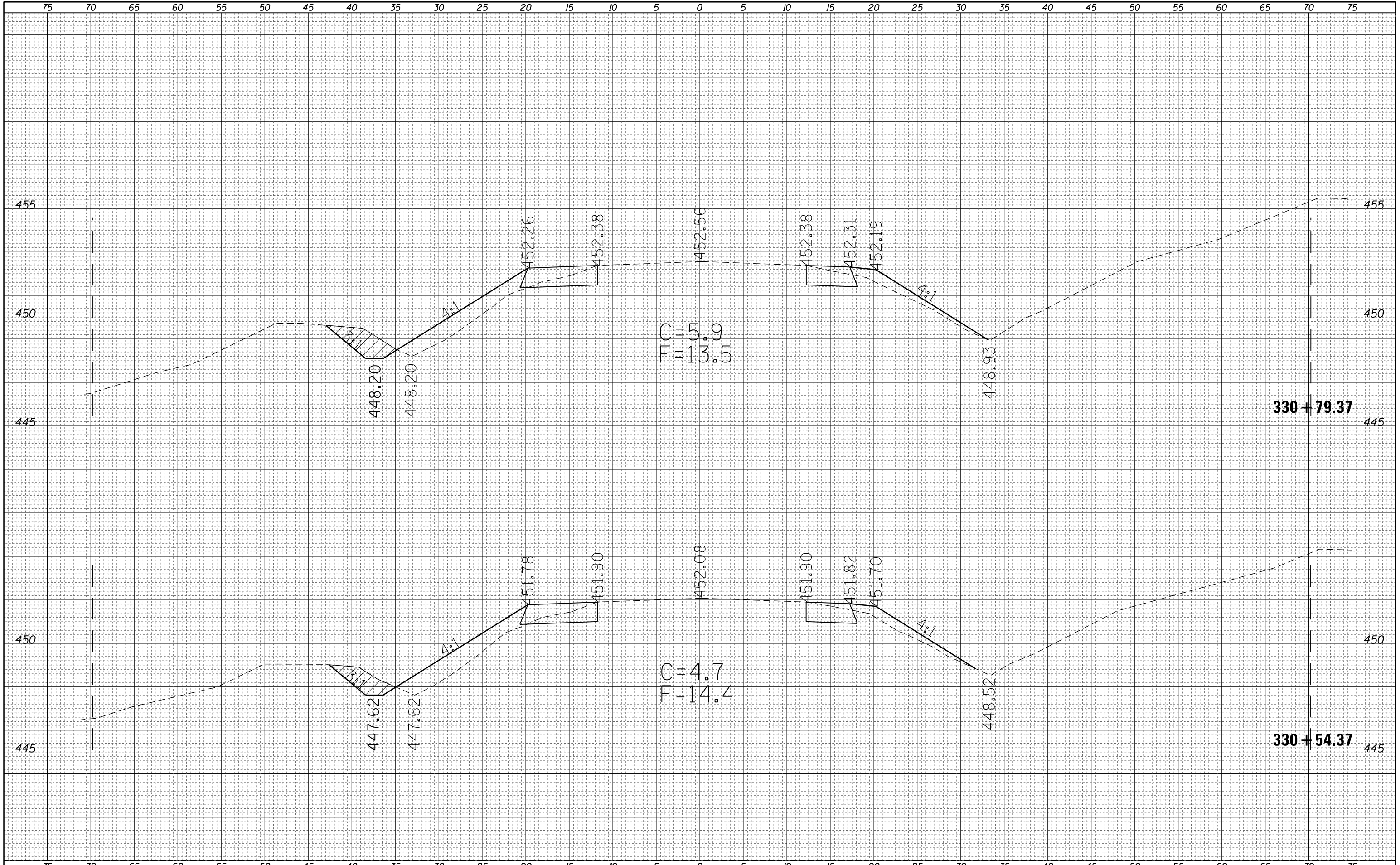
BY	DATE
FINAL SURVEY	SURVEYED
NOTE BOOK	PLOTTED
NO.	TEMPLATE
	AREAS
	CHECKED

BY	DATE
ORIGINAL SURVEY	SURVEYED
NOTE BOOK	PLOTTED
NO.	TEMPLATE
	AREAS
	CHECKED



BY	DATE
FINAL SURVEY	SURVEYED
NOTE BOOK	PLOTTED
NO.	TEMPLATE
	AREAS CHECKED

BY	DATE
ORIGINAL SURVEY	SURVEYED
NOTE BOOK	PLOTTED
NO.	TEMPLATE
	AREAS CHECKED



FILE NAME =  
 c:\pw\_work\pwidth\teasleyck\d0339485\0774616-sh1-xsc2006.dgn  
 Default

USER NAME = teasleyck  
 DESIGNED -  
 DRAWN -  
 CHECKED -  
 DATE -

REVISIED -  
 REVISIED -  
 REVISIED -  
 REVISIED -

REVISIED -  
 REVISIED -  
 REVISIED -  
 REVISIED -

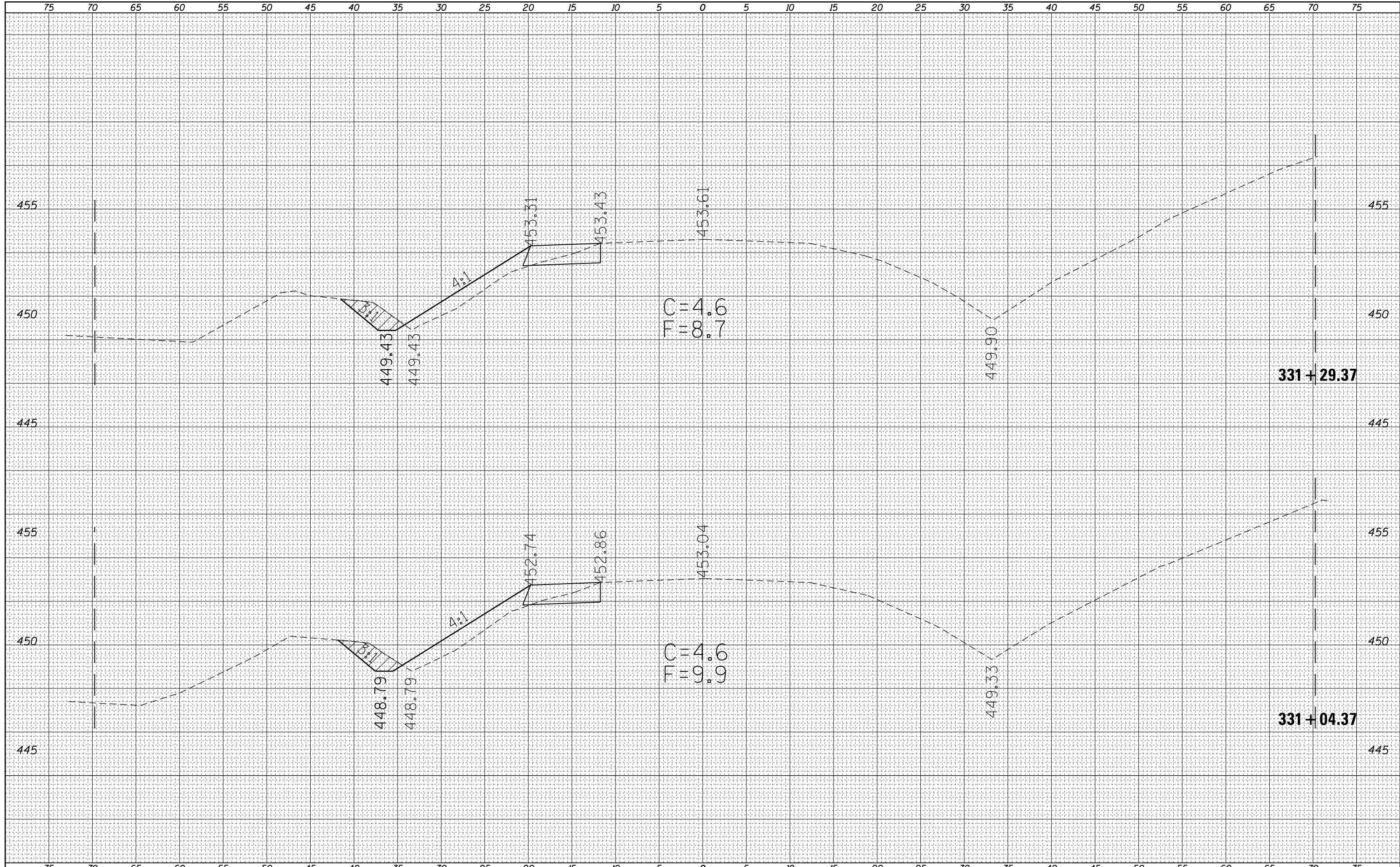
**STATE OF ILLINOIS  
 DEPARTMENT OF TRANSPORTATION**

**CROSS SECTIONS  
 S.N. 080-2006**  
 SCALE: 5 SHEET 10 OF 12 SHEETS STA. 330+54.37 TO STA. 330+79.37

F.A.P. RTE.	SECTION	COUNTY	TOTAL SHEETS	SHEET NO.
116	1251	RICHLAND	198	147
CONTRACT NO. 74616				
ILLINOIS FED. AID PROJECT				

FINAL SURVEY NO.	SURVEYED PLOTTED TEMPLATE AREAS CHECKED	BY	DATE

ORIGINAL SURVEY NO.	SURVEYED PLOTTED TEMPLATE AREAS CHECKED	BY	DATE



FILE NAME =	USER NAME = teasleyk	DESIGNED -	REVISED -
c:\pw_work\pwwork\teasleyk\d0339485\0774616-sh\1-xsc2006.dgn		DRAWN -	REVISED -
Default	PLOT SCALE = 10.0000' / in.	CHECKED -	REVISED -
	PLOT DATE = 12/16/2014	DATE -	REVISED -

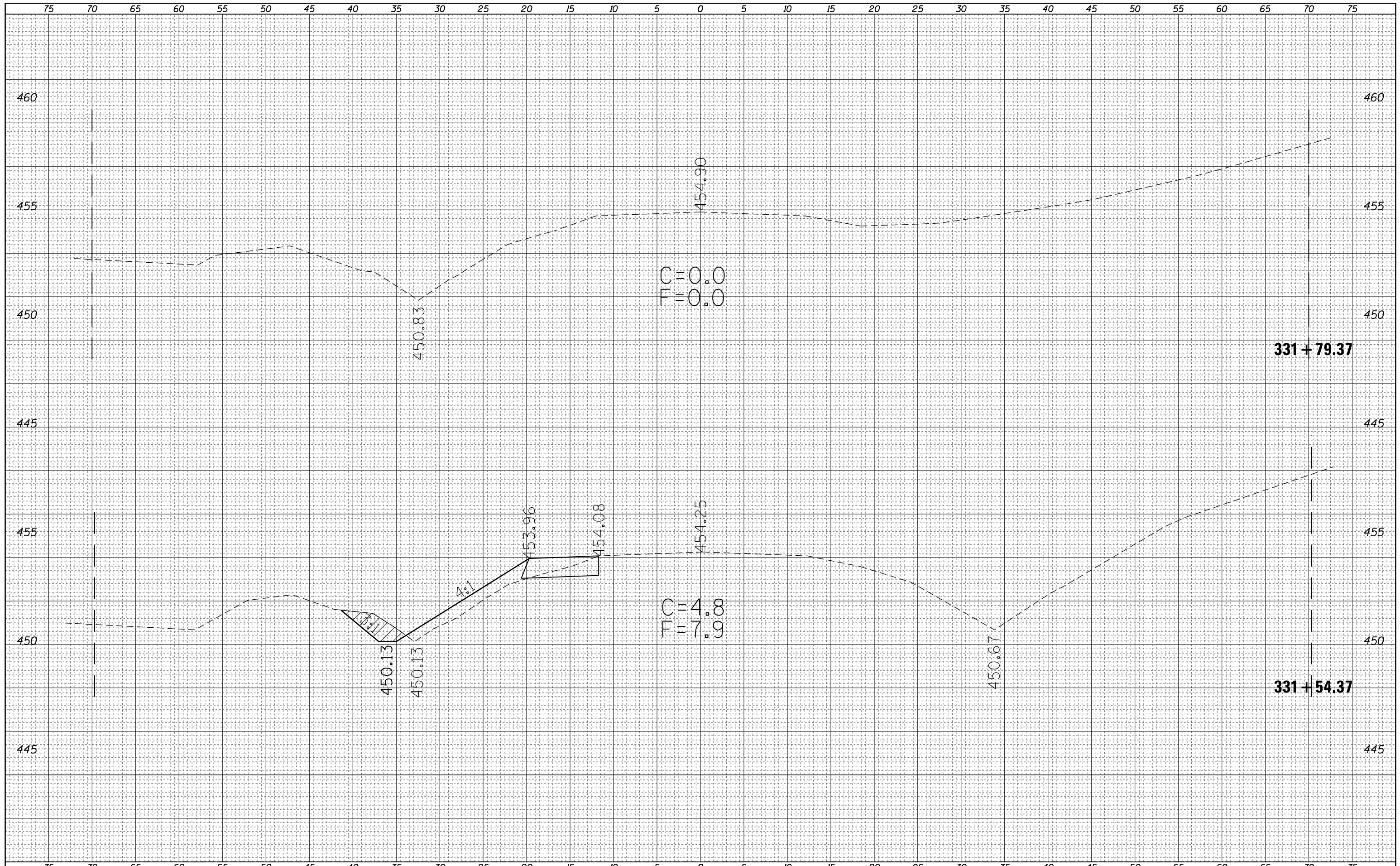
STATE OF ILLINOIS  
DEPARTMENT OF TRANSPORTATION

CROSS SECTIONS			
S.N. 080-2006			
SCALE: 5	SHEET 11 OF 12 SHEETS	STA. 331+04.37	TO STA. 331+29.37

F.A.P. RTE.	SECTION	COUNTY	TOTAL SHEETS	SHEET NO.
116	125I	RICHLAND	198	148
CONTRACT NO. 74616				
ILLINOIS FED. AID PROJECT				

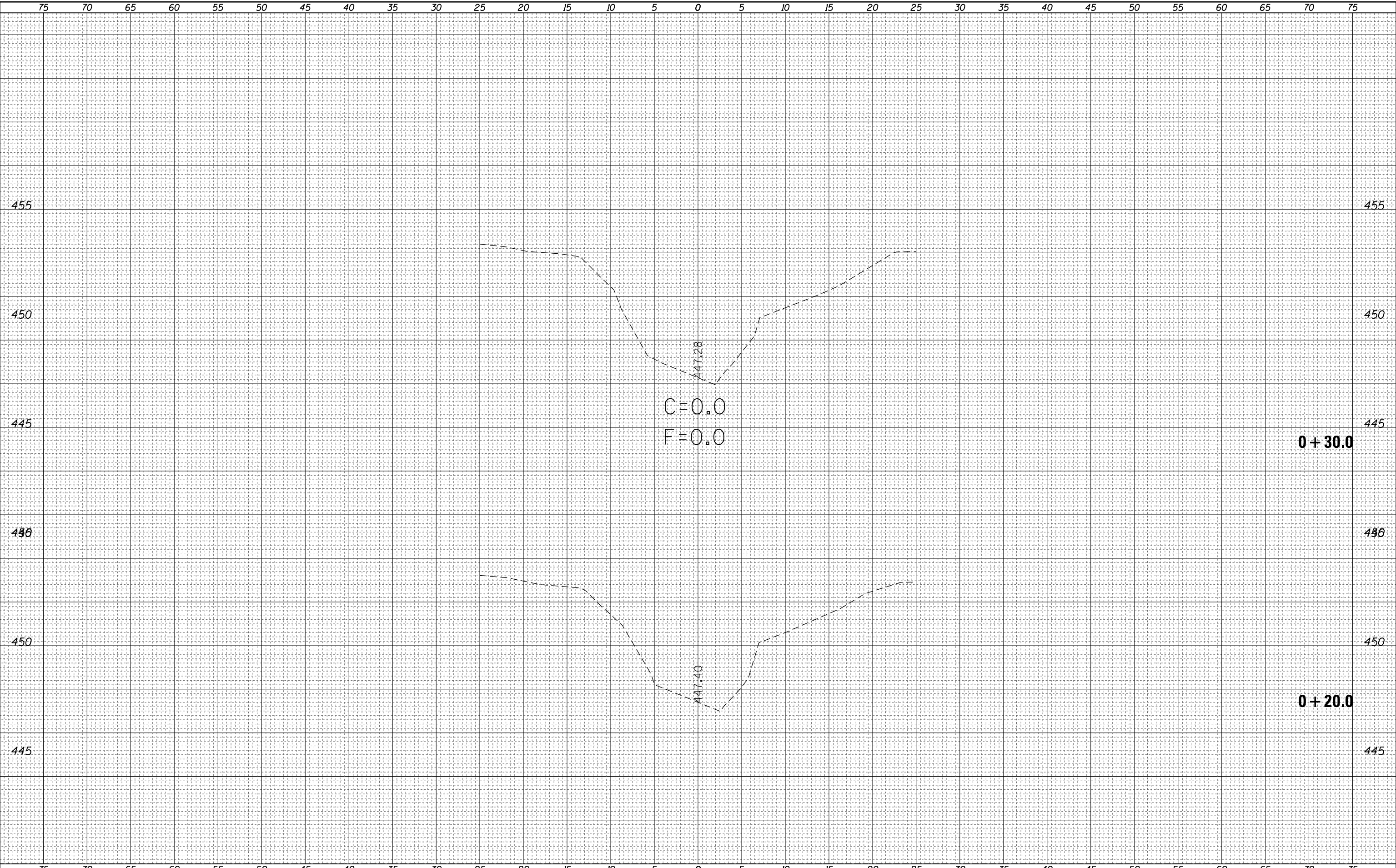
FINAL SURVEY NO.	SURVEYED	DATE
NOTE BOOK	PLOTTED	
AREAS CHECKED	TEMPLATE	
	AREAS	
	CHECKED	

ORIGINAL SURVEY NO.	SURVEYED	DATE
NOTE BOOK	PLOTTED	
AREAS CHECKED	TEMPLATE	
	AREAS	
	CHECKED	



BY	DATE
FINAL SURVEY	SURVEYED
NOTE BOOK	PLOTTED
NO.	TEMPLATE
	AREAS
	CHECKED

BY	DATE
ORIGINAL SURVEY	SURVEYED
NOTE BOOK	PLOTTED
NO.	TEMPLATE
	AREAS
	CHECKED



FILE NAME =	USER NAME = teasleyck
c:\pw_work\pwidot\teasleyck\d0339485\0774616-sh\txsc-Stream1.dgn	
Default	PLOT DATE = 12/16/2014

DESIGNED -	REVISD -
DRAWN -	REVISD -
CHECKED -	REVISD -
DATE -	REVISD -

**STATE OF ILLINOIS  
DEPARTMENT OF TRANSPORTATION**

**CHANNEL CROSS SECTIONS  
S.N. 080-8644**

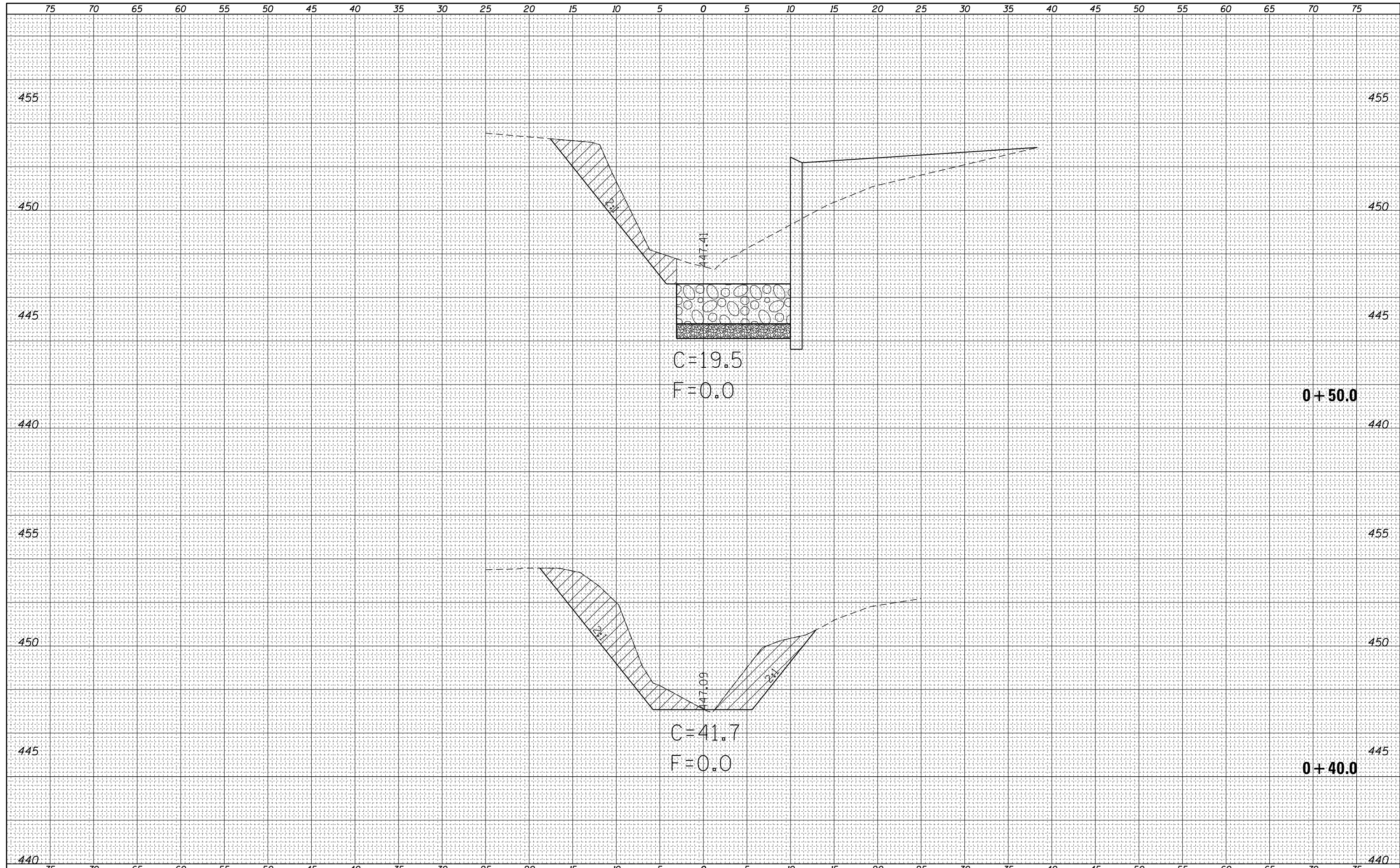
SCALE: 5     SHEET 1   OF 8   SHEETS   STA. 0+20.00   TO STA. 0+30.00

F.A.P. RTE.	SECTION	COUNTY	TOTAL SHEETS	SHEET NO.
116	125I	RICHLAND	198	150
CONTRACT NO. 74616				

ILLINOIS FED. AID PROJECT

BY	DATE
FINAL SURVEY	SURVEYED
NOTE BOOK	PLOTTED
NO.	TEMPLATE
	AREAS CHECKED

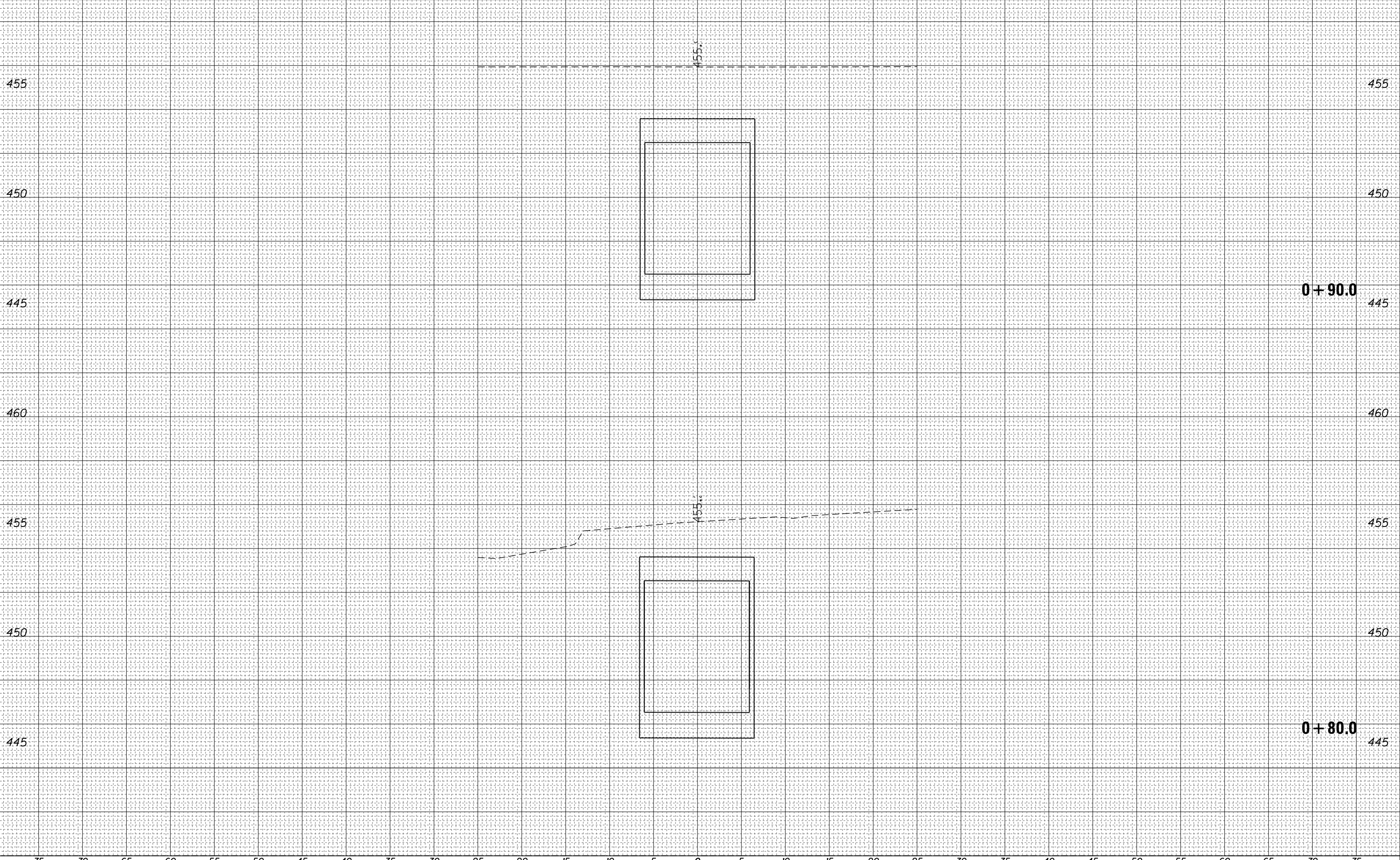
BY	DATE
ORIGINAL SURVEY	SURVEYED
NOTE BOOK	PLOTTED
NO.	TEMPLATE
	AREAS CHECKED







75 70 65 60 55 50 45 40 35 30 25 20 15 10 5 0 5 10 15 20 25 30 35 40 45 50 55 60 65 70 75



FINAL SURVEY NO.	SURVEYED	DATE
NOTE BOOK	PLOTTED	
	TEMPLATE	
	AREAS	
	CHECKED	

ORIGINAL SURVEY NO.	SURVEYED	DATE
NOTE BOOK	PLOTTED	
	TEMPLATE	
	AREAS	
	CHECKED	

FILE NAME =  
 c:\pw\_work\pwidot\teasleyck\d0339485\0774616-sh\txsc-Stream1.dgn  
 Default

USER NAME = teasleyck  
 DRAWN -  
 PLOT SCALE = 10.0000' / in.  
 PLOT DATE = 12/16/2014

DESIGNED -  
 CHECKED -  
 DATE -

REVISED -  
 REVISED -  
 REVISED -  
 REVISED -

**STATE OF ILLINOIS  
 DEPARTMENT OF TRANSPORTATION**

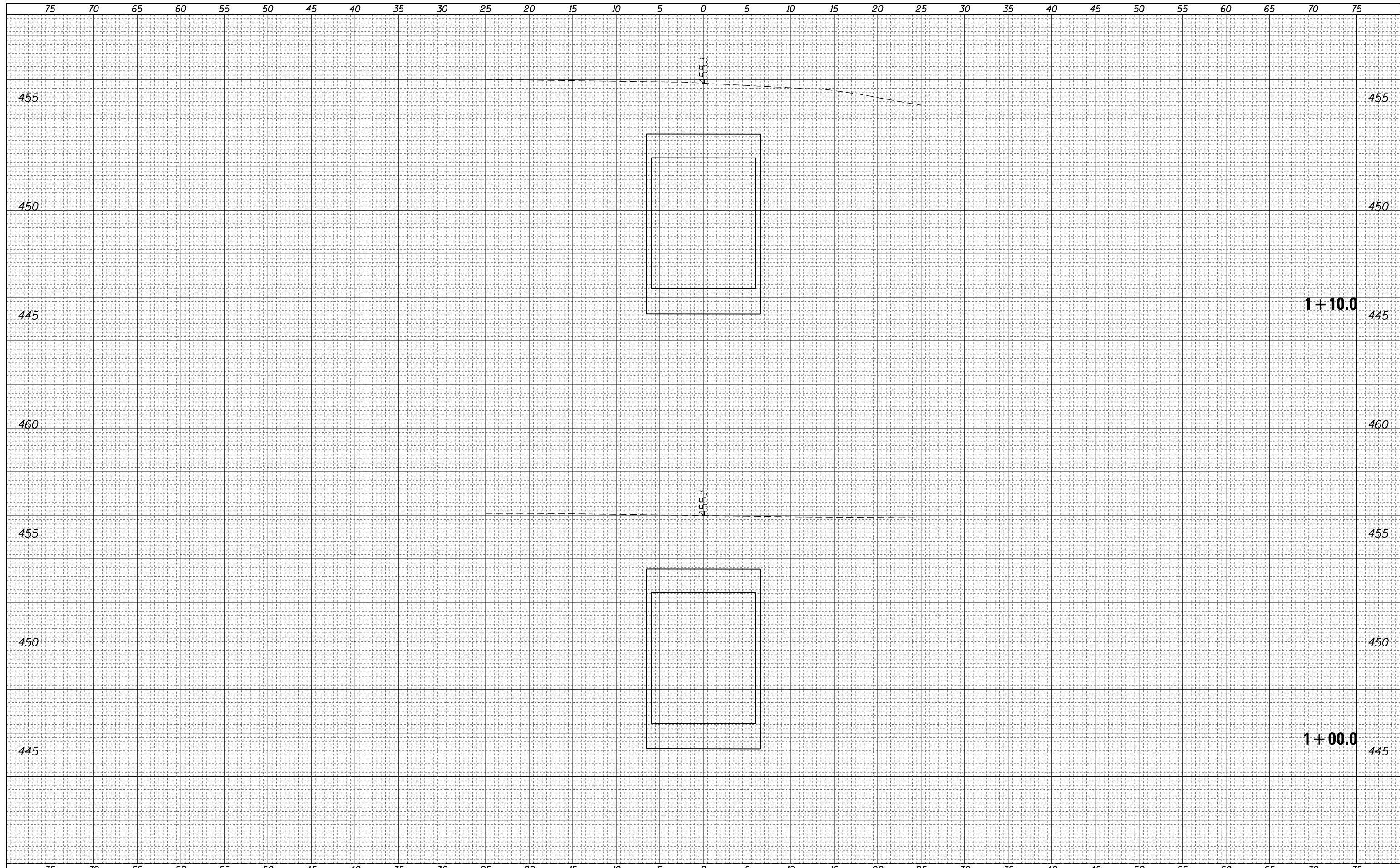
**CHANNEL CROSS SECTIONS  
 S.N. 080-8644**

SCALE: 5 SHEET 4 OF 8 SHEETS STA. 0+80.00 TO STA. 0+90.00

F.A.P. RTE.	SECTION	COUNTY	TOTAL SHEETS	SHEET NO.
116	125I	RICHLAND	198	153
CONTRACT NO. 74616			ILLINOIS FED. AID PROJECT	

FINAL SURVEY	SURVEYED	DATE
NOTE BOOK	PLOTTED	
NO.	TEMPLATE	
	AREAS	
	CHECKED	

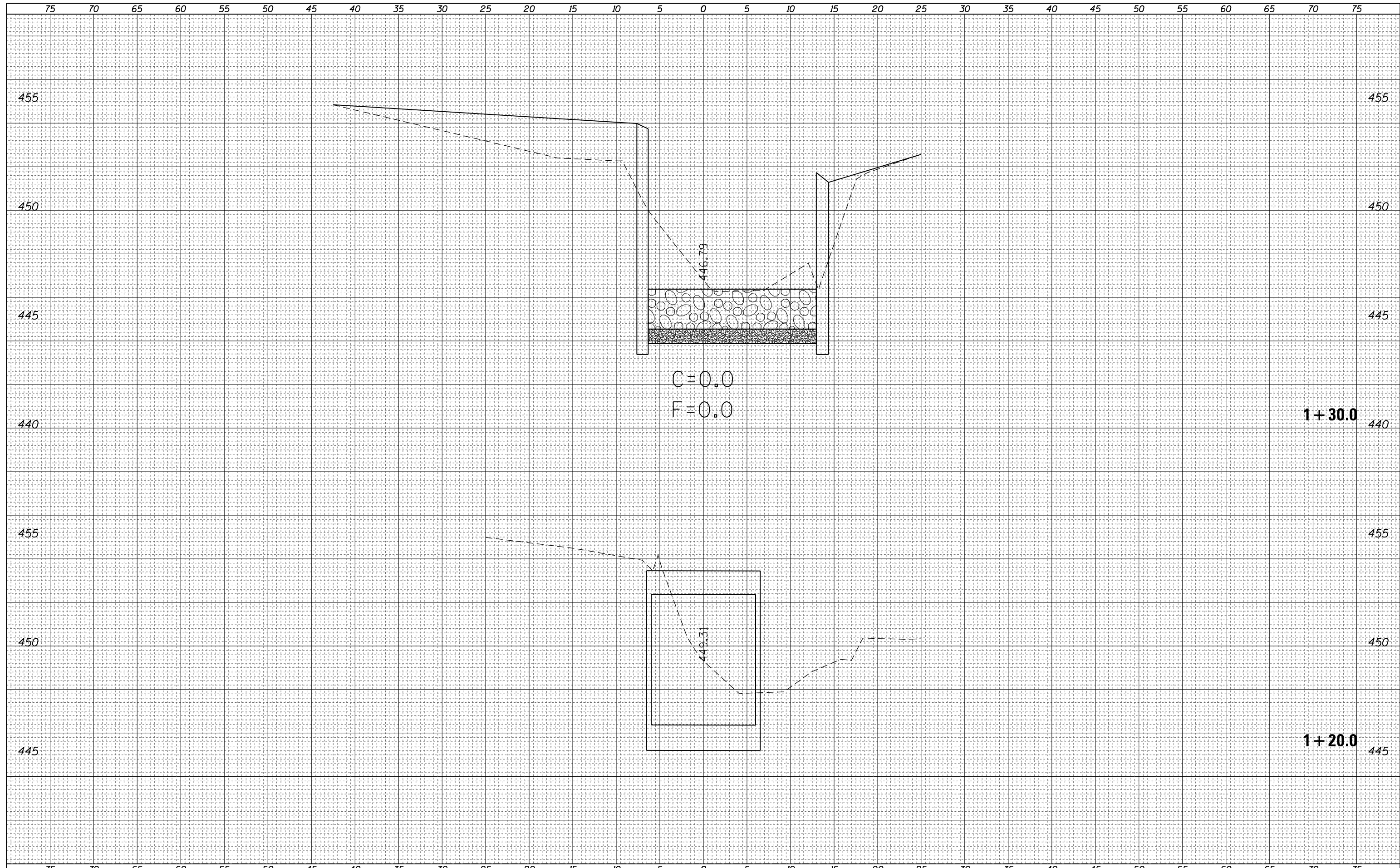
ORIGINAL SURVEY	SURVEYED	DATE
NOTE BOOK	PLOTTED	
NO.	TEMPLATE	
	AREAS	
	CHECKED	



FILE NAME =	USER NAME = teasleyck	DESIGNED -	REVISED -	<p align="center"><b>STATE OF ILLINOIS</b> <b>DEPARTMENT OF TRANSPORTATION</b></p> <p align="center"><b>CHANNEL CROSS SECTIONS</b> <b>S.N. 080-8644</b></p> <p>SCALE: 5      SHEET 5 OF 8 SHEETS      STA. 1+00.00 TO STA. 1+10.00</p>	F.A.P. RTE.	SECTION	COUNTY	TOTAL SHEETS	SHEET NO.
c:\pw_work\pwidot\teasleyck\d0339485\0774616-sh\1-xsc-Stream1.dgn		DRAWN -	REVISED -		116	125I	RICHLAND	198	154
Default	PLOT SCALE = 10.0000 ' / in.	CHECKED -	REVISED -		CONTRACT NO. 74616				
	PLOT DATE = 12/16/2014	DATE -	REVISED -		ILLINOIS FED. AID PROJECT				

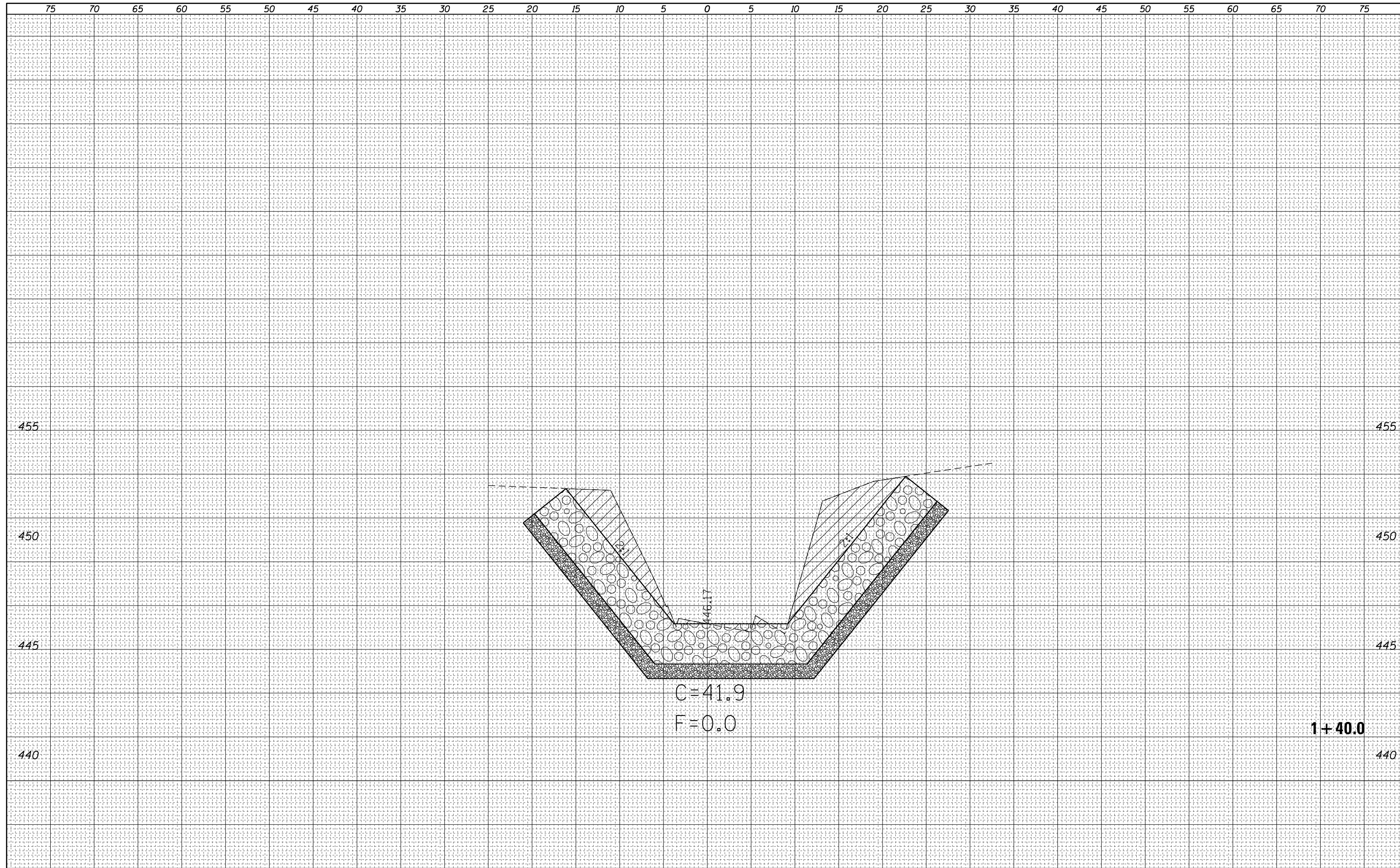
DATE	
BY	
FINAL SURVEY	SURVEYED
NOTE BOOK	PLOTTED
NO.	TEMPLATE
	AREAS CHECKED

DATE	
BY	
ORIGINAL SURVEY	SURVEYED
NOTE BOOK	PLOTTED
NO.	TEMPLATE
	AREAS CHECKED



DATE	
BY	
FINAL SURVEY	SURVEYED
NOTE BOOK	PLOTTED
NO.	TEMPLATE
	AREAS
	CHECKED

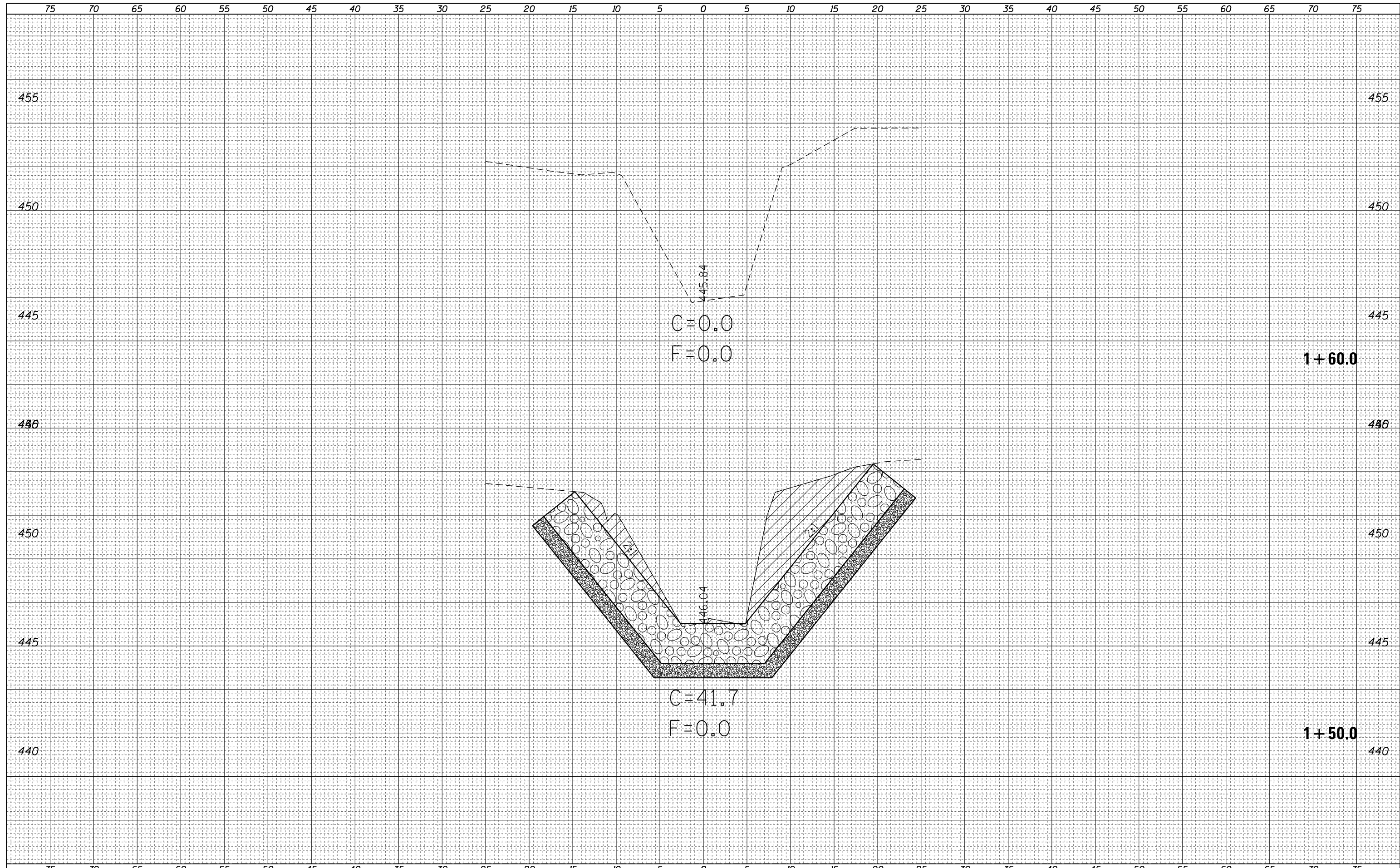
DATE	
BY	
ORIGINAL SURVEY	SURVEYED
NOTE BOOK	PLOTTED
NO.	TEMPLATE
	AREAS
	CHECKED



FILE NAME =	USER NAME = teasleyck	DESIGNED -	REVISED -	<b>STATE OF ILLINOIS</b> <b>DEPARTMENT OF TRANSPORTATION</b>	<b>CHANNEL CROSS SECTIONS</b> <b>S.N. 080-8644</b>		F.A.P. RTE.	SECTION	COUNTY	TOTAL SHEETS	SHEET NO.
c:\pw_work\pwidot\teasleyck\d0339485\0774616-sh-t-xsc-Stream1.dgn		DRAWN -	REVISED -		116	125I	RICHLAND	198	156		
Default	PLOT SCALE = 10.0000' / in.	CHECKED -	REVISED -		CONTRACT NO. 74616						
	PLOT DATE = 12/16/2014	DATE -	REVISED -		SCALE: 5	SHEET 7 OF 8 SHEETS	STA. 1+40.00	TO STA. 1+40.00	ILLINOIS FED. AID PROJECT		

DATE	
BY	
FINAL SURVEY NO.	
SURVEYED	
PLOTTED	
TEMPLATE	
AREAS CHECKED	

DATE	
BY	
ORIGINAL SURVEY NO.	
SURVEYED	
PLOTTED	
TEMPLATE	
AREAS CHECKED	



FILE NAME =  
 c:\pw\_work\pwidot\teasleyck\d0339485\0774616-sh\txsc-Stream1.dgn  
 Default

USER NAME = teasleyck	DESIGNED -	REVISED -
	DRAWN -	REVISED -
PLOT SCALE = 10.0000' / in.	CHECKED -	REVISED -
PLOT DATE = 12/16/2014	DATE -	REVISED -

**STATE OF ILLINOIS  
 DEPARTMENT OF TRANSPORTATION**

**CHANNEL CROSS SECTIONS  
 S.N. 080-8644**

SCALE: 5 SHEET 8 OF 8 SHEETS STA. 1+50.00 TO STA. 1+60.00

F.A.P. RTE.	SECTION	COUNTY	TOTAL SHEETS	SHEET NO.
116	125I	RICHLAND	198	157
CONTRACT NO. 74616				
ILLINOIS FED. AID PROJECT				

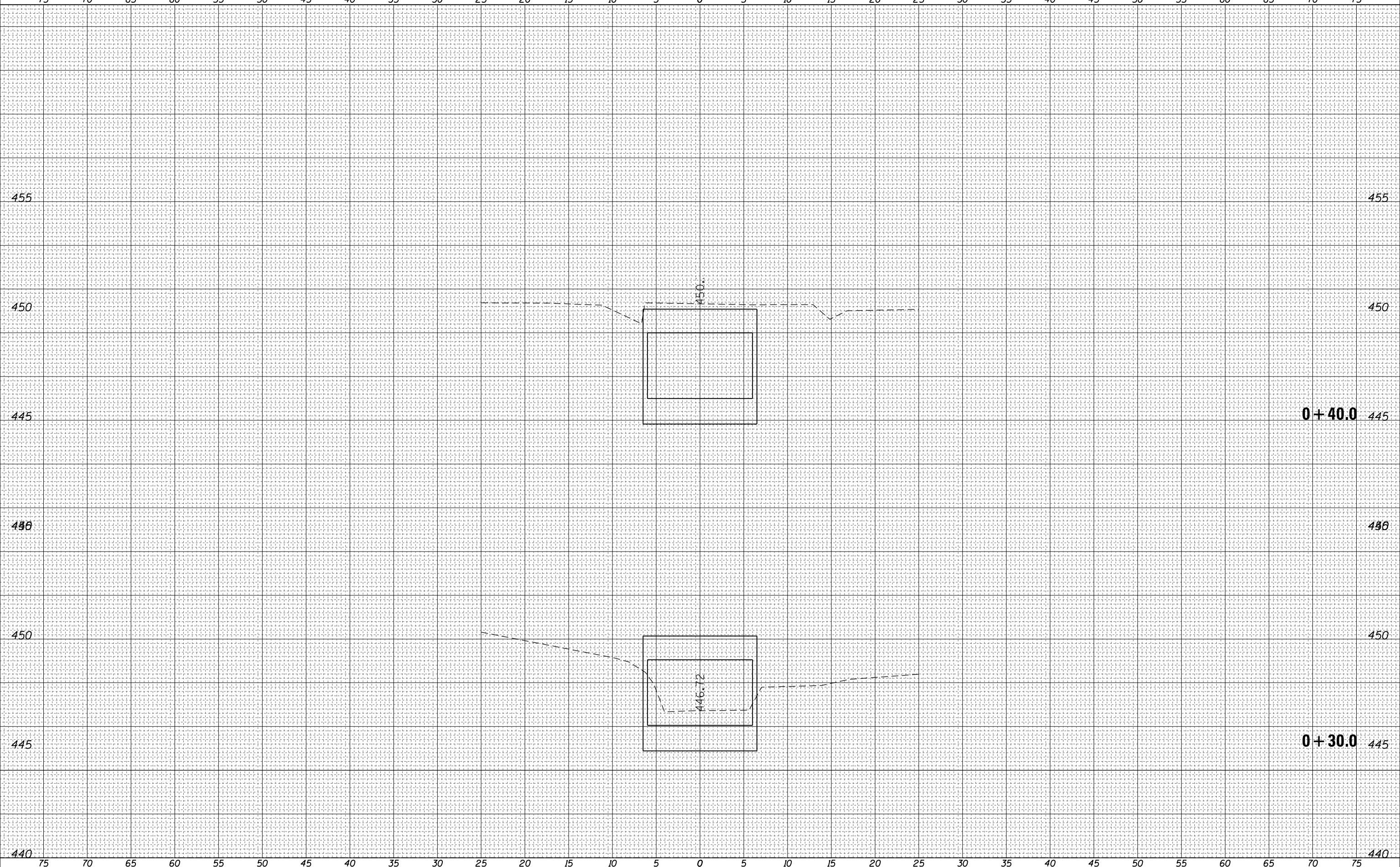


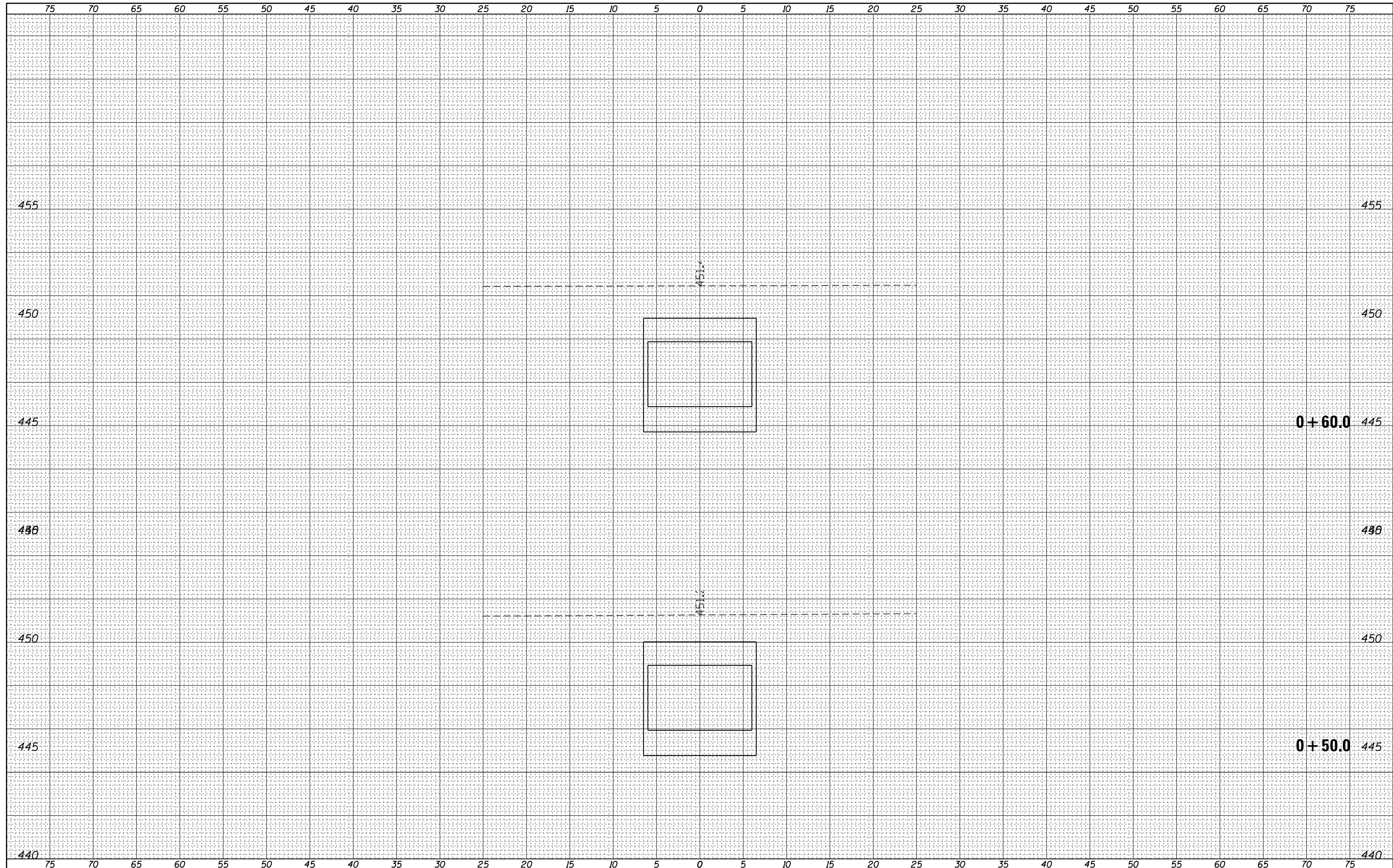


75 70 65 60 55 50 45 40 35 30 25 20 15 10 5 0 5 10 15 20 25 30 35 40 45 50 55 60 65 70 75

BY _____	DATE _____
FINAL SURVEY NO. _____	SURVEYED PLOTTED TEMPLATE AREAS CHECKED _____
NOTE BOOK NO. _____	

BY _____	DATE _____
ORIGINAL SURVEY NO. _____	SURVEYED PLOTTED TEMPLATE AREAS CHECKED _____
NOTE BOOK NO. _____	





BY	DATE
FINAL SURVEY	SURVEYED
NOTE BOOK	PLOTTED
NO.	TEMPLATE
	AREAS CHECKED

BY	DATE
ORIGINAL SURVEY	SURVEYED
NOTE BOOK	PLOTTED
NO.	TEMPLATE
	AREAS CHECKED

FILE NAME = c:\pw\_work\p1dot\teasleyck\d0339485\0774616-sh1-xsc-Stream2.dgn

USER NAME = teasleyck  
 PLOT SCALE = 10.0000' / in.  
 PLOT DATE = 12/16/2014

DESIGNED -  
 DRAWN -  
 CHECKED -  
 DATE -

REVISED -  
 REVISED -  
 REVISED -  
 REVISED -

STATE OF ILLINOIS  
 DEPARTMENT OF TRANSPORTATION

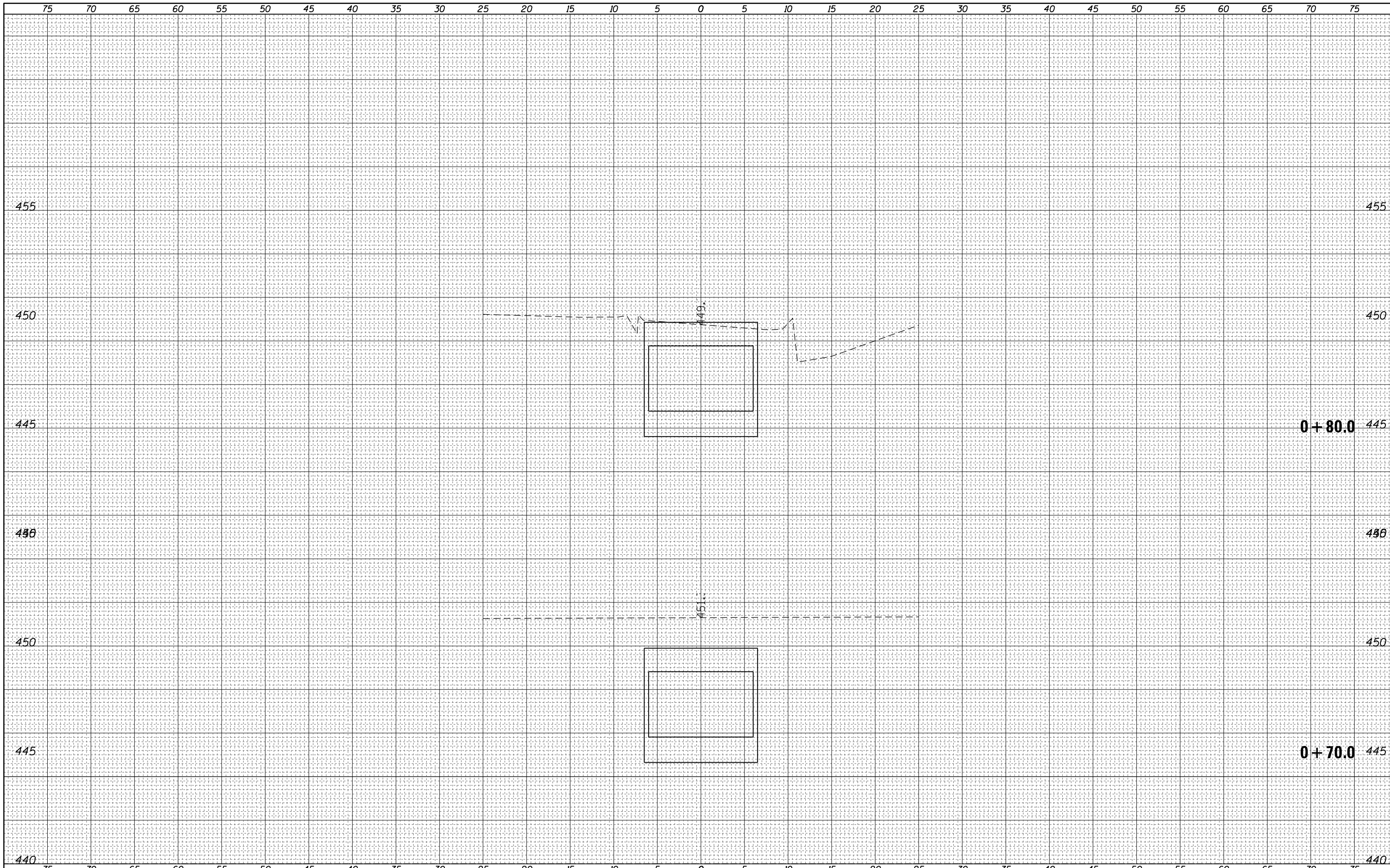
CHANNEL CROSS SECTIONS  
 S.N. 080-8643

SCALE: 5 SHEET 3 OF 7 SHEETS STA. 0+50.00 TO STA. 0+60.00

F.A.P. RTE.	SECTION	COUNTY	TOTAL SHEETS	SHEET NO.
116	125I	RICHLAND	198	160
CONTRACT NO. 74616				ILLINOIS FED. AID PROJECT

FINAL SURVEY	SURVEYED	DATE
NOTE BOOK NO.	PLOTTED	
	TEMPLATE	
	AREAS CHECKED	

ORIGINAL SURVEY	SURVEYED	DATE
NOTE BOOK NO.	PLOTTED	
	TEMPLATE	
	AREAS CHECKED	



FILE NAME = c:\pw\_work\p1dot\teasleyck\d0339485\0774616-sh1-xsc-Stream2.dgn

USER NAME = teasleyck  
 PLOT SCALE = 10.0000' / in.  
 PLOT DATE = 12/16/2014

DESIGNED -	REVISED -
DRAWN -	REVISED -
CHECKED -	REVISED -
DATE -	REVISED -

**STATE OF ILLINOIS  
DEPARTMENT OF TRANSPORTATION**

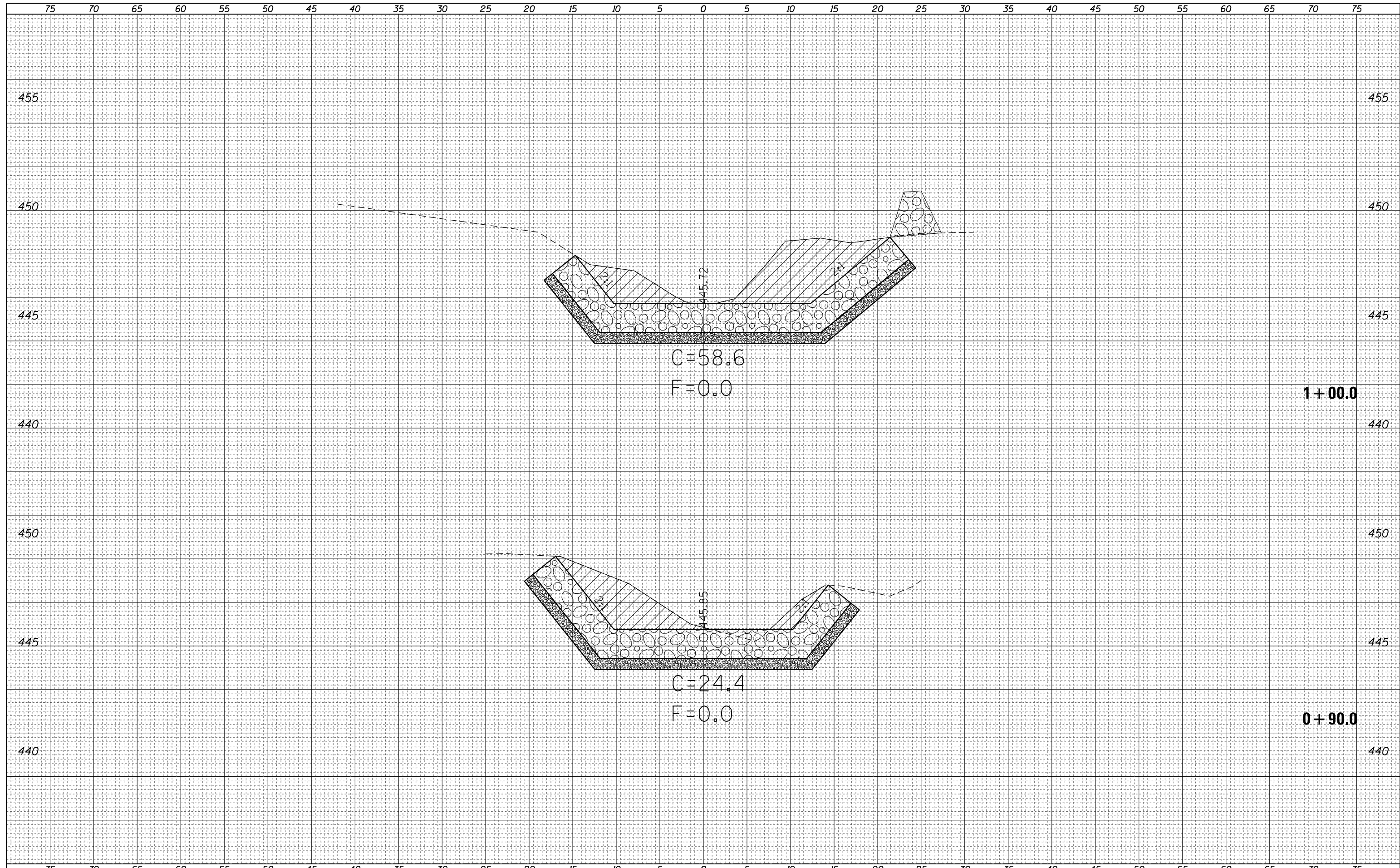
**CHANNEL CROSS SECTIONS  
S.N. 080-8643**

SCALE: 5 SHEET 4 OF 7 SHEETS STA. 0+70.00 TO STA. 0+80.00

F.A.P. RTE.	SECTION	COUNTY	TOTAL SHEETS	SHEET NO.
116	125I	RICHLAND	198	161
			CONTRACT NO. 74616	
ILLINOIS FED. AID PROJECT				

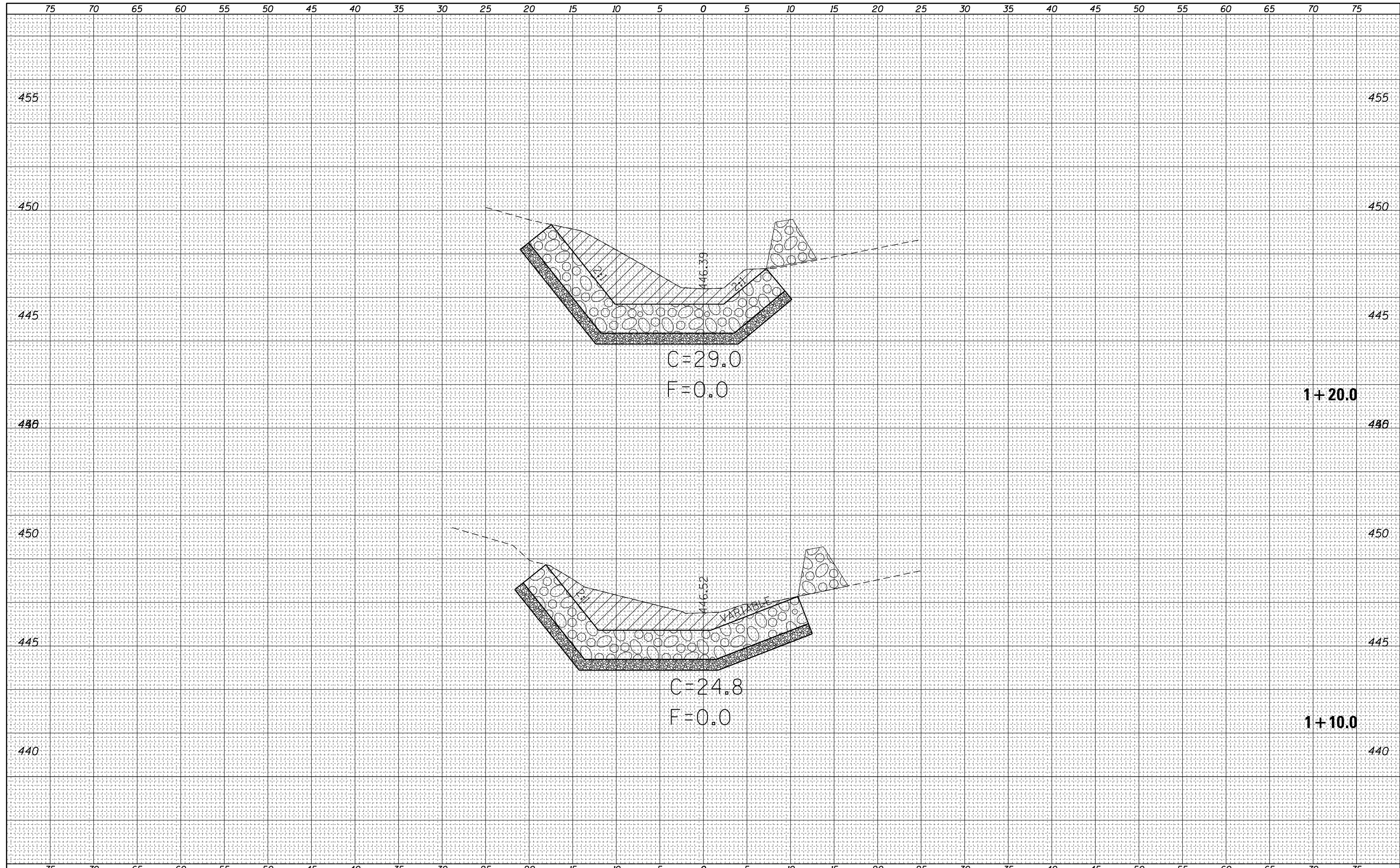
DATE	
BY	
FINAL SURVEY	SURVEYED
NOTE BOOK	PLOTTED
NO.	TEMPLATE
	AREAS CHECKED

DATE	
BY	
ORIGINAL SURVEY	SURVEYED
NOTE BOOK	PLOTTED
NO.	TEMPLATE
	AREAS CHECKED



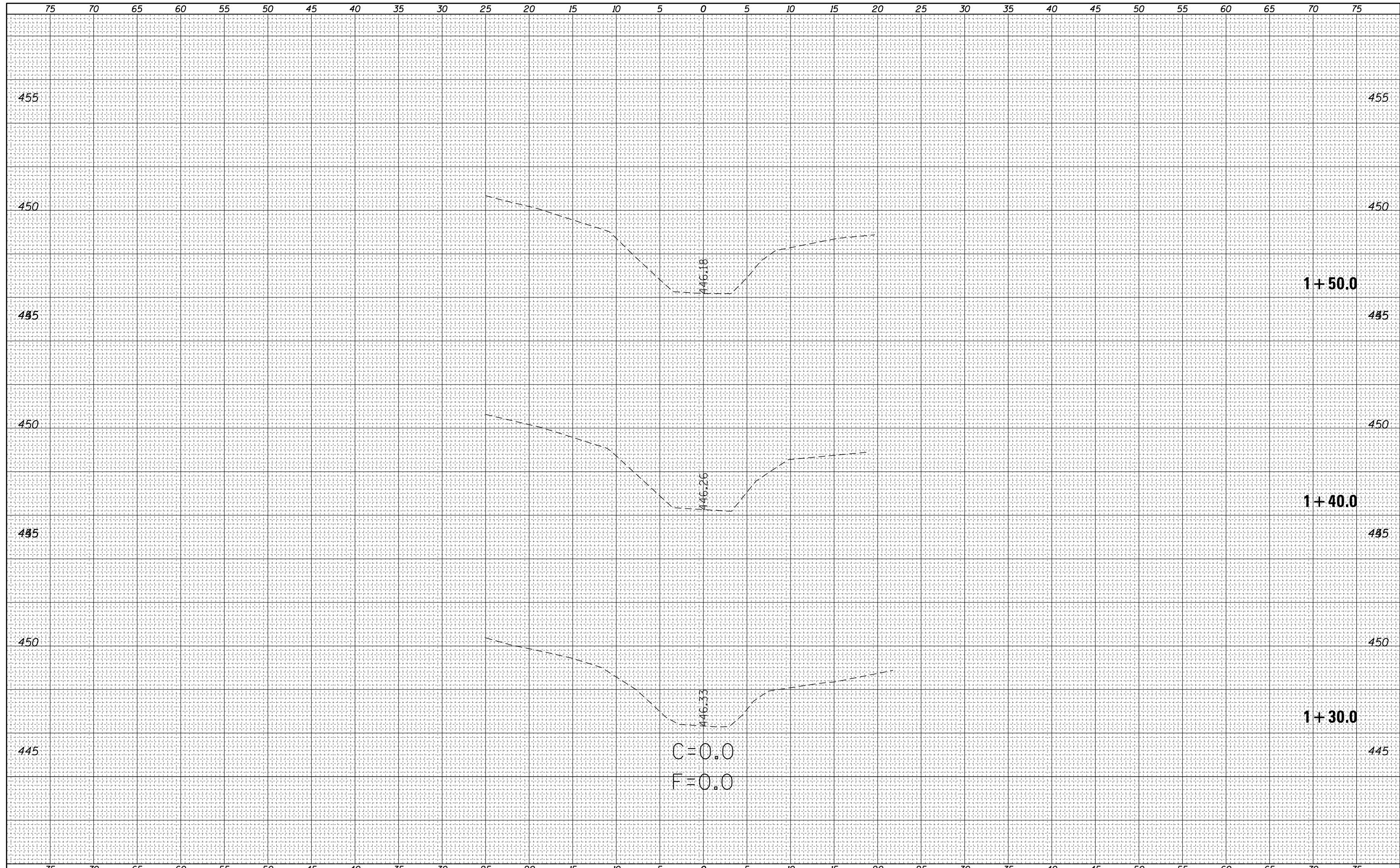
DATE	
BY	
FINAL SURVEY	SURVEYED
NOTE BOOK	PLOTTED
NO.	TEMPLATE
	AREAS CHECKED

DATE	
BY	
ORIGINAL SURVEY	SURVEYED
NOTE BOOK	PLOTTED
NO.	TEMPLATE
	AREAS CHECKED



BY	DATE

BY	DATE



FILE NAME =  
 c:\pw\_work\pwwork\teasleyck\d0339485\0774616-sh1-xsc-Stream2.dgn  
 Default

USER NAME = teasleyck	DESIGNED -	REVISED -
	DRAWN -	REVISED -
PLOT SCALE = 10.0000' / in.	CHECKED -	REVISED -
PLOT DATE = 12/16/2014	DATE -	REVISED -

**STATE OF ILLINOIS  
 DEPARTMENT OF TRANSPORTATION**

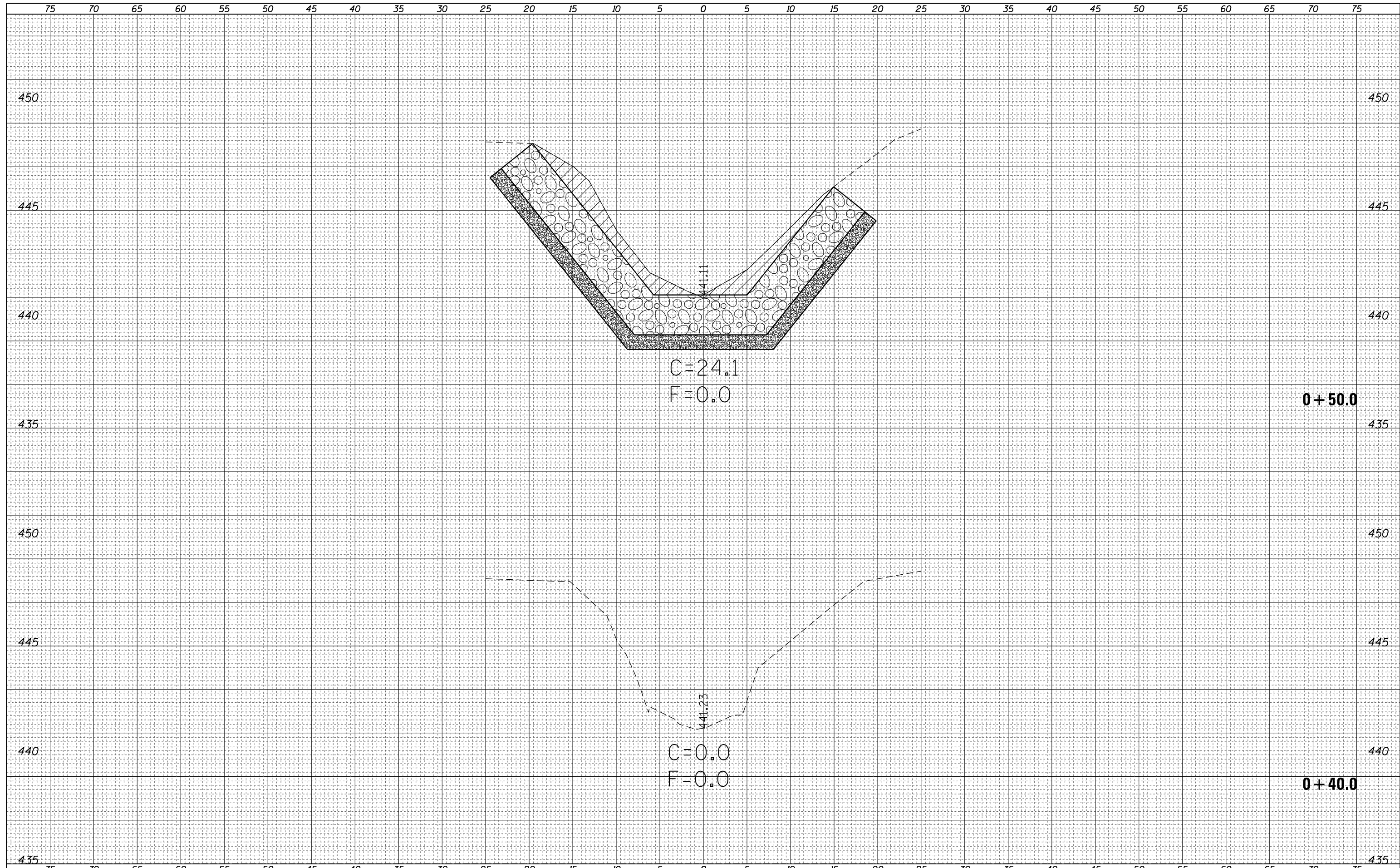
**CHANNEL CROSS SECTIONS  
 S.N. 080-8643**

SCALE: 5      SHEET 7 OF 7 SHEETS      STA. 1+30.00 TO STA. 1+50.00

F.A.P. RTE.	SECTION	COUNTY	TOTAL SHEETS	SHEET NO.
116	125I	RICHLAND	198	164
CONTRACT NO. 74616			ILLINOIS FED. AID PROJECT	

DATE	
BY	
FINAL SURVEY	SURVEYED
NOTE BOOK	PLOTTED
NO.	TEMPLATE
	AREAS CHECKED

DATE	
BY	
ORIGINAL SURVEY	SURVEYED
NOTE BOOK	PLOTTED
NO.	TEMPLATE
	AREAS CHECKED

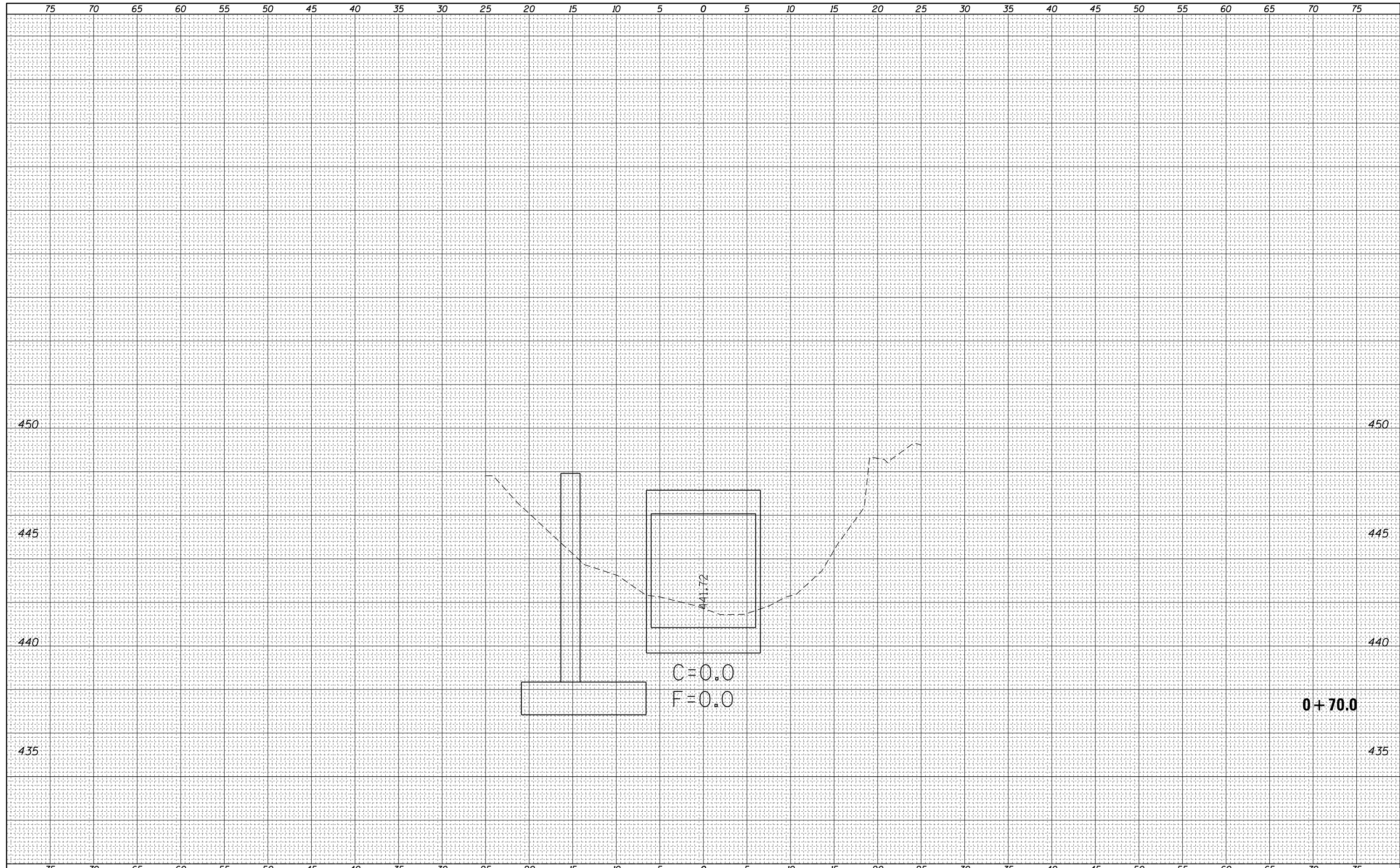






DATE	
BY	
FINAL SURVEY	SURVEYED
NOTE BOOK	PLOTTED
NO.	TEMPLATE
	AREAS
	CHECKED

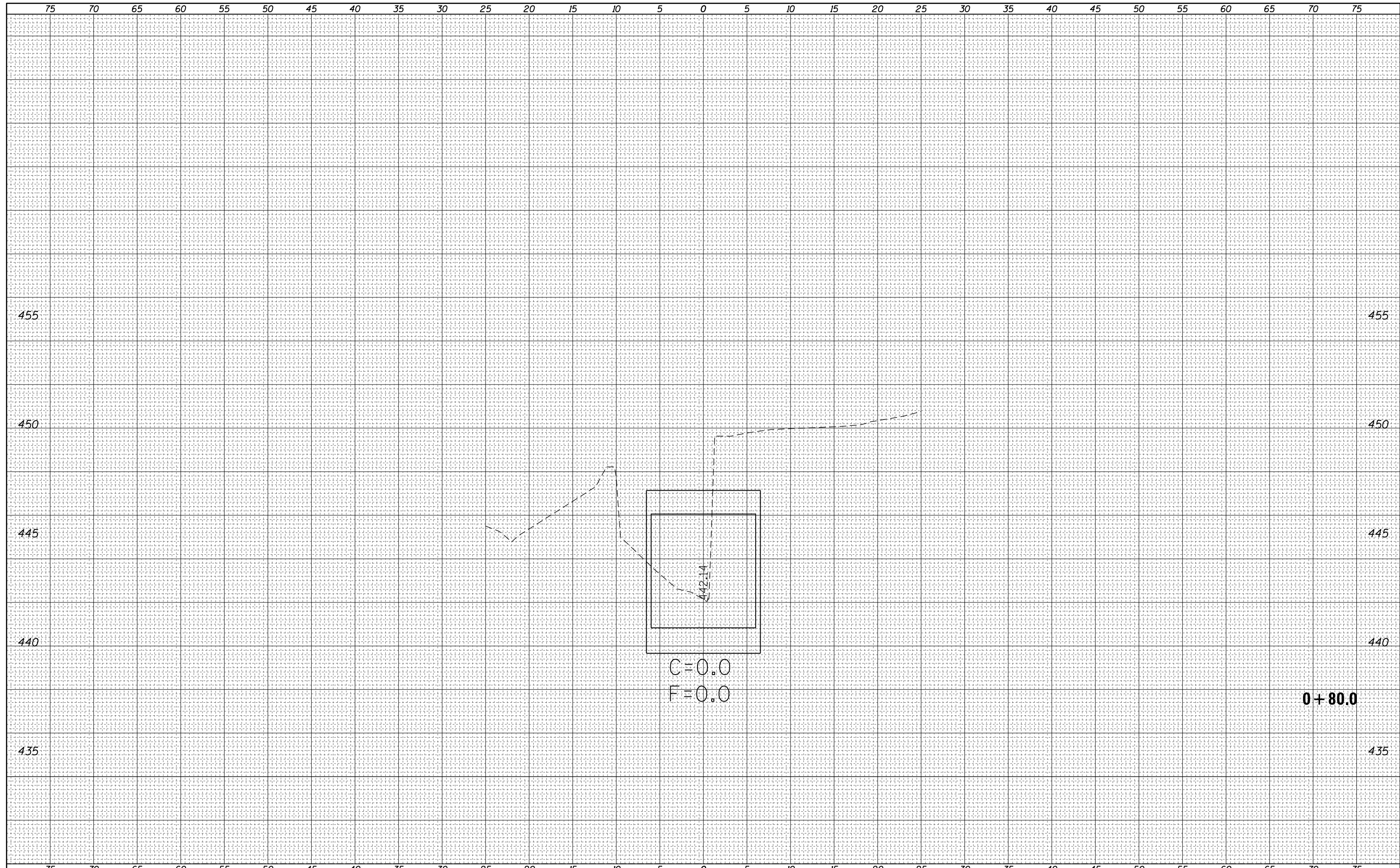
DATE	
BY	
ORIGINAL SURVEY	SURVEYED
NOTE BOOK	PLOTTED
NO.	TEMPLATE
	AREAS
	CHECKED



FILE NAME =	USER NAME = teasleyck	DESIGNED -	REVISED -	<b>STATE OF ILLINOIS</b> <b>DEPARTMENT OF TRANSPORTATION</b>	<b>CHANNEL CROSS SECTIONS</b> <b>S.N. 080-8642</b>			F.A.P. RTE.	SECTION	COUNTY	TOTAL SHEETS	SHEET NO.
c:\pw_work\pwidot\teasleyck\d0339485\0774616-sh	t-xsc-Stream3.dgn	DRAWN -	REVISED -		116	125I	RICHLAND	198	167			
Default	PLOT SCALE = 10.0000' / in.	CHECKED -	REVISED -		CONTRACT NO. 74616							
	PLOT DATE = 12/16/2014	DATE -	REVISED -		SCALE: 5	SHEET 3	OF 13 SHEETS	STA. 0+70.00	TO STA. 0+70.00	ILLINOIS FED. AID PROJECT		

DATE	
BY	
FINAL SURVEY NO.	
SURVEYED PLOTTED	
NOTE BOOK	
TEMPLATE AREAS CHECKED	

DATE	
BY	
ORIGINAL SURVEY NO.	
SURVEYED PLOTTED	
NOTE BOOK	
TEMPLATE AREAS CHECKED	



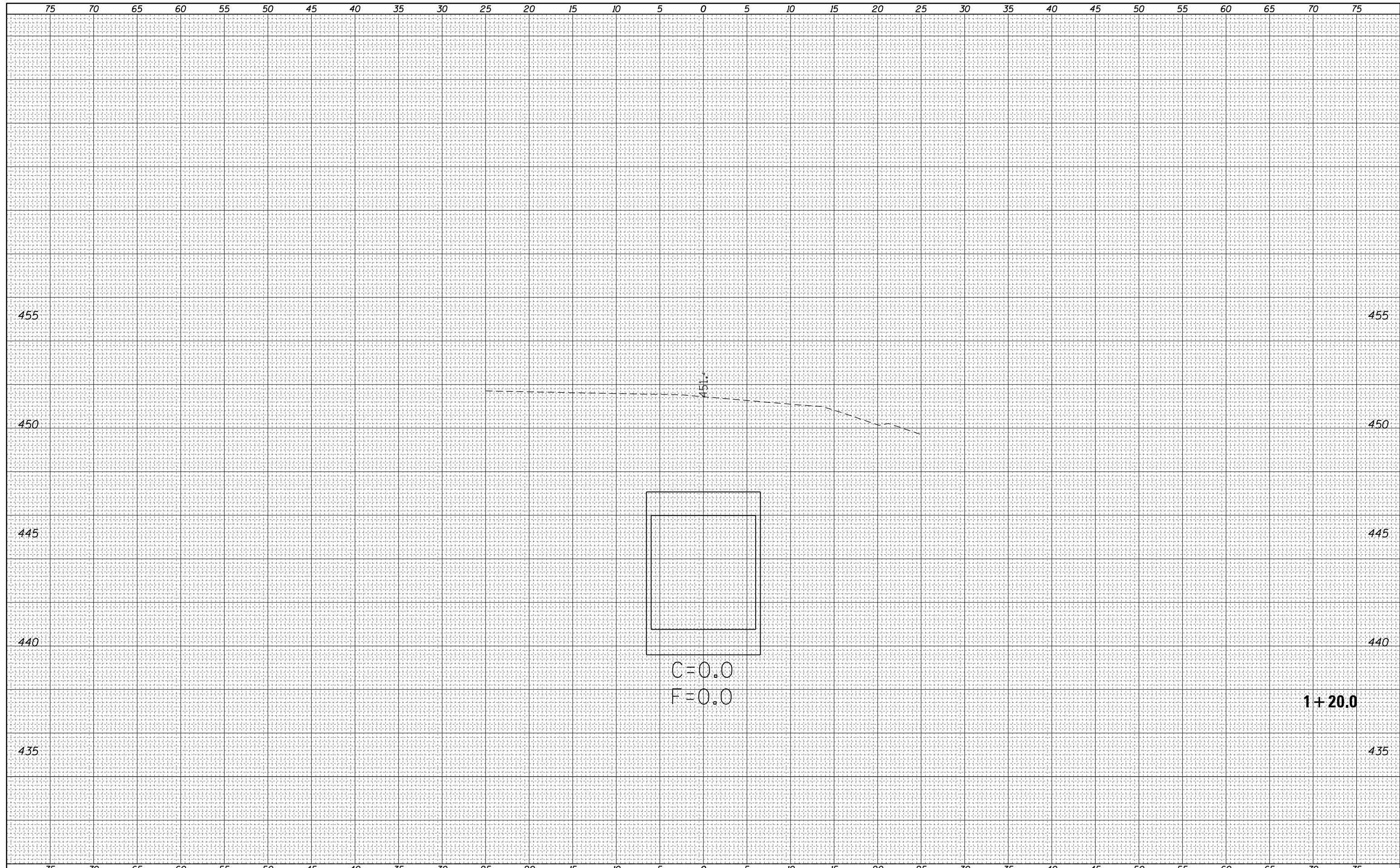






DATE	
BY	
FINAL SURVEY	SURVEYED
NOTE BOOK	PLOTTED
NO.	TEMPLATE
	AREAS
	CHECKED

DATE	
BY	
ORIGINAL SURVEY	SURVEYED
NOTE BOOK	PLOTTED
NO.	TEMPLATE
	AREAS
	CHECKED

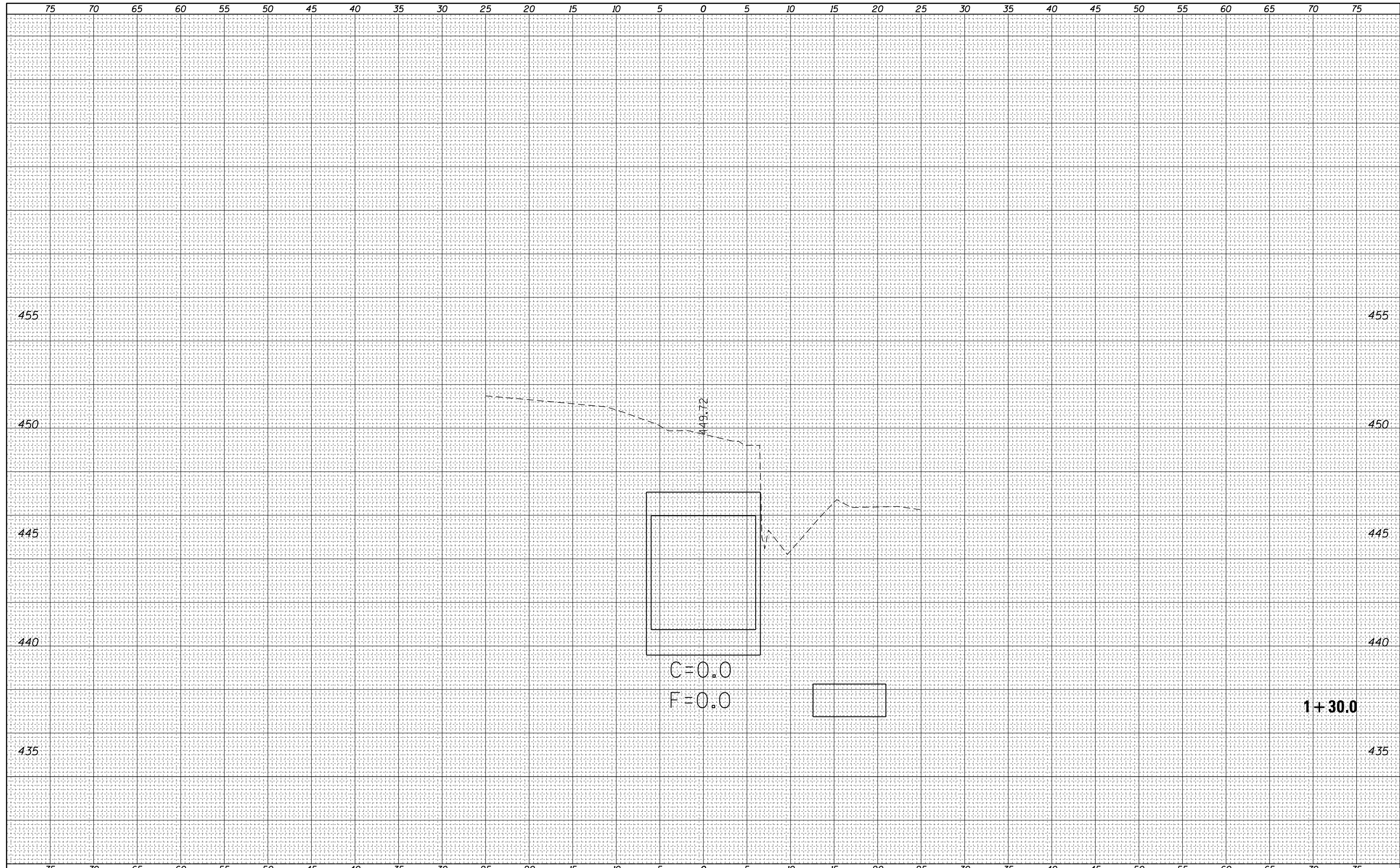


FILE NAME =	USER NAME = teasleyck	DESIGNED -	REVISED -	<b>STATE OF ILLINOIS</b> <b>DEPARTMENT OF TRANSPORTATION</b>	<b>CHANNEL CROSS SECTIONS</b> <b>S.N. 080-8642</b>			F.A.P. RTE.	SECTION	COUNTY	TOTAL SHEETS	SHEET NO.
c:\pw_work\pwidot\teasleyck\d0339485\0774616-sh	t-xsc-Stream3.dgn	DRAWN -	REVISED -		116	125I	RICHLAND	198	172			
Default	PLOT SCALE = 10.0000' / in.	CHECKED -	REVISED -		CONTRACT NO. 74616							
	PLOT DATE = 12/16/2014	DATE -	REVISED -		SCALE: 5	SHEET 8	OF 13 SHEETS	STA. 1+20.00	TO STA. 1+20.00	ILLINOIS FED. AID PROJECT		



DATE	
BY	
FINAL SURVEY NO.	
SURVEYED PLOTTED	
NOTE BOOK	
TEMPLATE AREAS CHECKED	

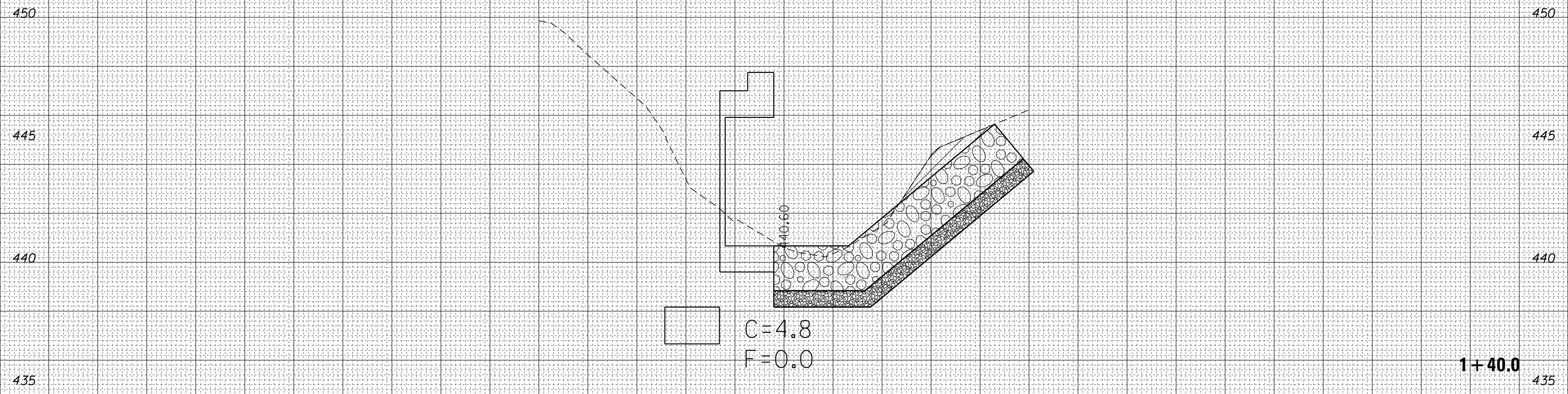
DATE	
BY	
ORIGINAL SURVEY NO.	
SURVEYED PLOTTED	
NOTE BOOK	
TEMPLATE AREAS CHECKED	



75 70 65 60 55 50 45 40 35 30 25 20 15 10 5 0 5 10 15 20 25 30 35 40 45 50 55 60 65 70 75

BY	DATE
FINAL SURVEY	SURVEYED
NOTE BOOK	PLOTTED
NO.	TEMPLATE
	AREAS CHECKED

BY	DATE
ORIGINAL SURVEY	SURVEYED
NOTE BOOK	PLOTTED
NO.	TEMPLATE
	AREAS CHECKED

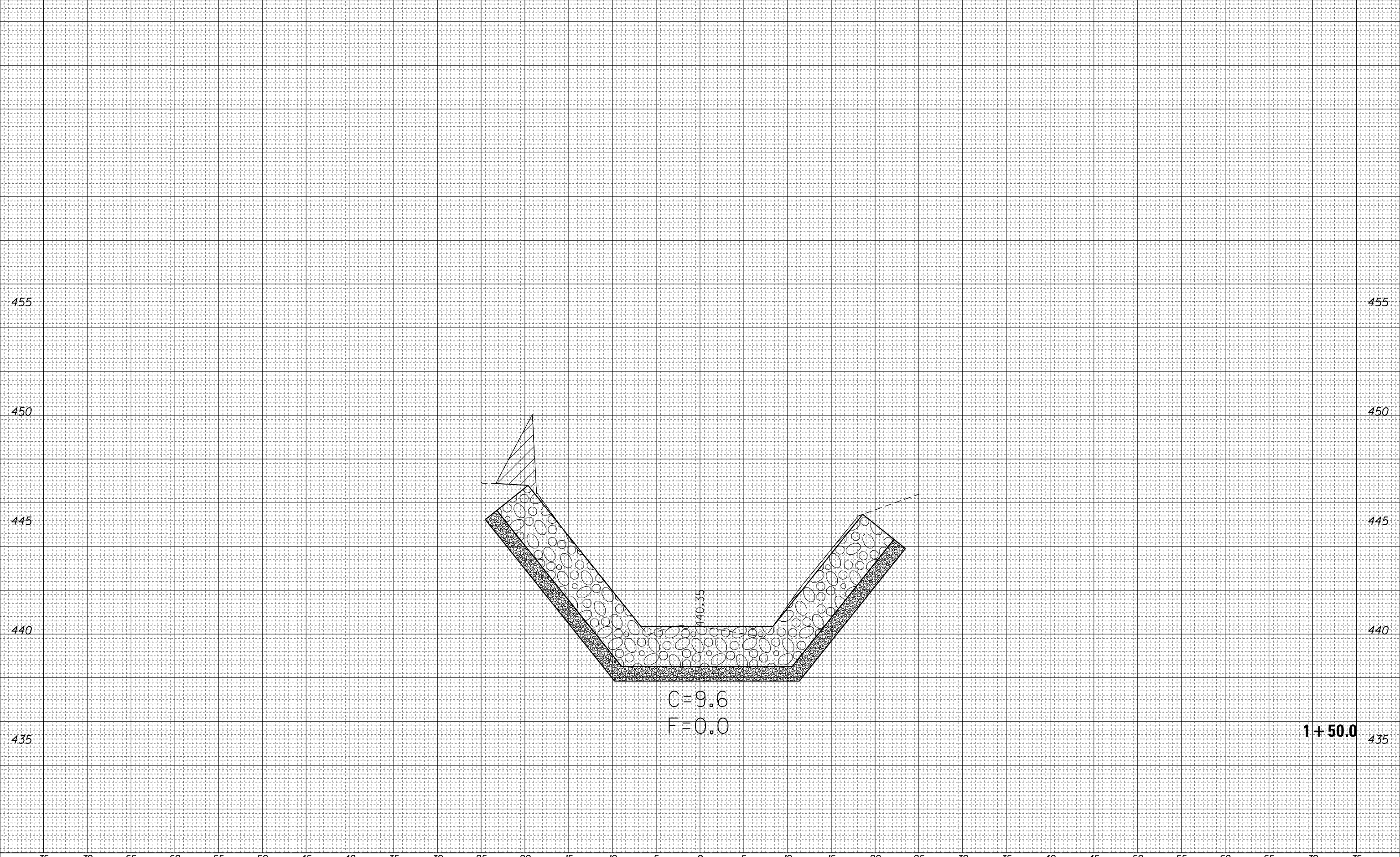


FILE NAME =	USER NAME = teasleyck	DESIGNED -	REVISED -	<p align="center"><b>STATE OF ILLINOIS</b> <b>DEPARTMENT OF TRANSPORTATION</b></p> <p align="center"><b>CHANNEL CROSS SECTIONS</b> <b>S.N. 080-8642</b></p> <p>SCALE: 5      SHEET 10 OF 13 SHEETS      STA. 1+40.00      TO STA. 1+40.00</p>	F.A.P. RTE.	SECTION	COUNTY	TOTAL SHEETS	SHEET NO.
c:\pw_work\pwidot\teasleyck\d0339485\0774616-sh\txsc-Stream3.dgn		DRAWN -	REVISED -		116	125I	RICHLAND	198	174
PLOT SCALE = 10.0000' / in.		CHECKED -	REVISED -		CONTRACT NO. 74616				
Default	PLOT DATE = 12/16/2014	DATE -	REVISED -		ILLINOIS FED. AID PROJECT				

75 70 65 60 55 50 45 40 35 30 25 20 15 10 5 0 5 10 15 20 25 30 35 40 45 50 55 60 65 70 75

BY	DATE
FINAL SURVEY NO.	SURVEYED PLOTTED AREAS CHECKED
NOTE BOOK	TEMPLATE AREAS CHECKED

BY	DATE
ORIGINAL SURVEY NO.	SURVEYED PLOTTED AREAS CHECKED
NOTE BOOK	TEMPLATE AREAS CHECKED



FILE NAME =  
 c:\pw\_work\pwidot\teasleyck\d0339485\0774616-sh-t-xsc-Stream3.dgn  
 Default

USER NAME = teasleyck	DESIGNED -	REVISED -
PLOT SCALE = 10.0000' / in.	DRAWN -	REVISED -
PLOT DATE = 12/16/2014	CHECKED -	REVISED -
	DATE -	REVISED -

**STATE OF ILLINOIS  
 DEPARTMENT OF TRANSPORTATION**

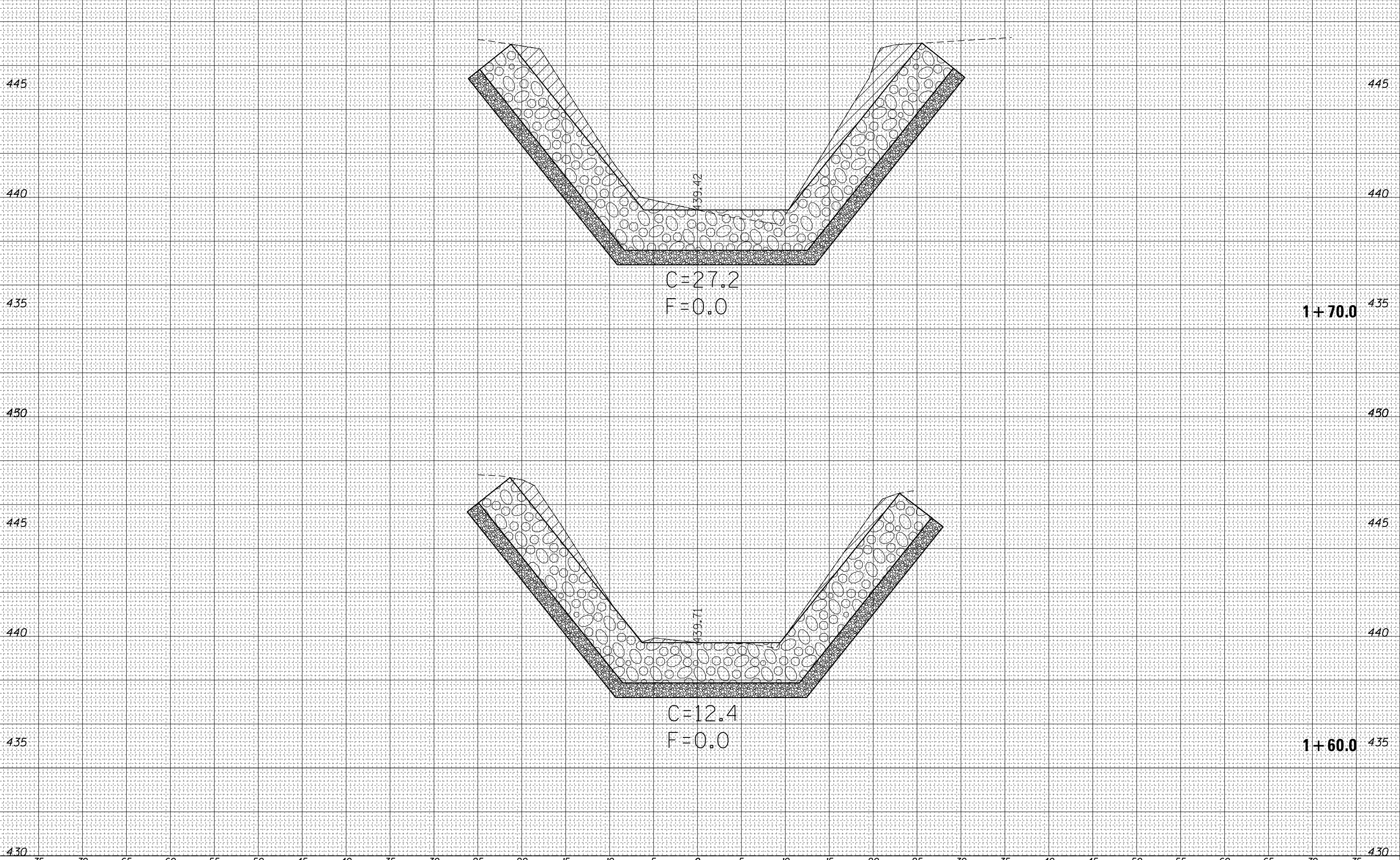
**CHANNEL CROSS SECTIONS  
 S.N. 080-8642**

SCALE: 5 SHEET 11 OF 13 SHEETS STA. 1+50.00 TO STA. 1+50.00

F.A.P. RTE.	SECTION	COUNTY	TOTAL SHEETS	SHEET NO.
116	125I	RICHLAND	198	175
CONTRACT NO. 74616				

ILLINOIS FED. AID PROJECT

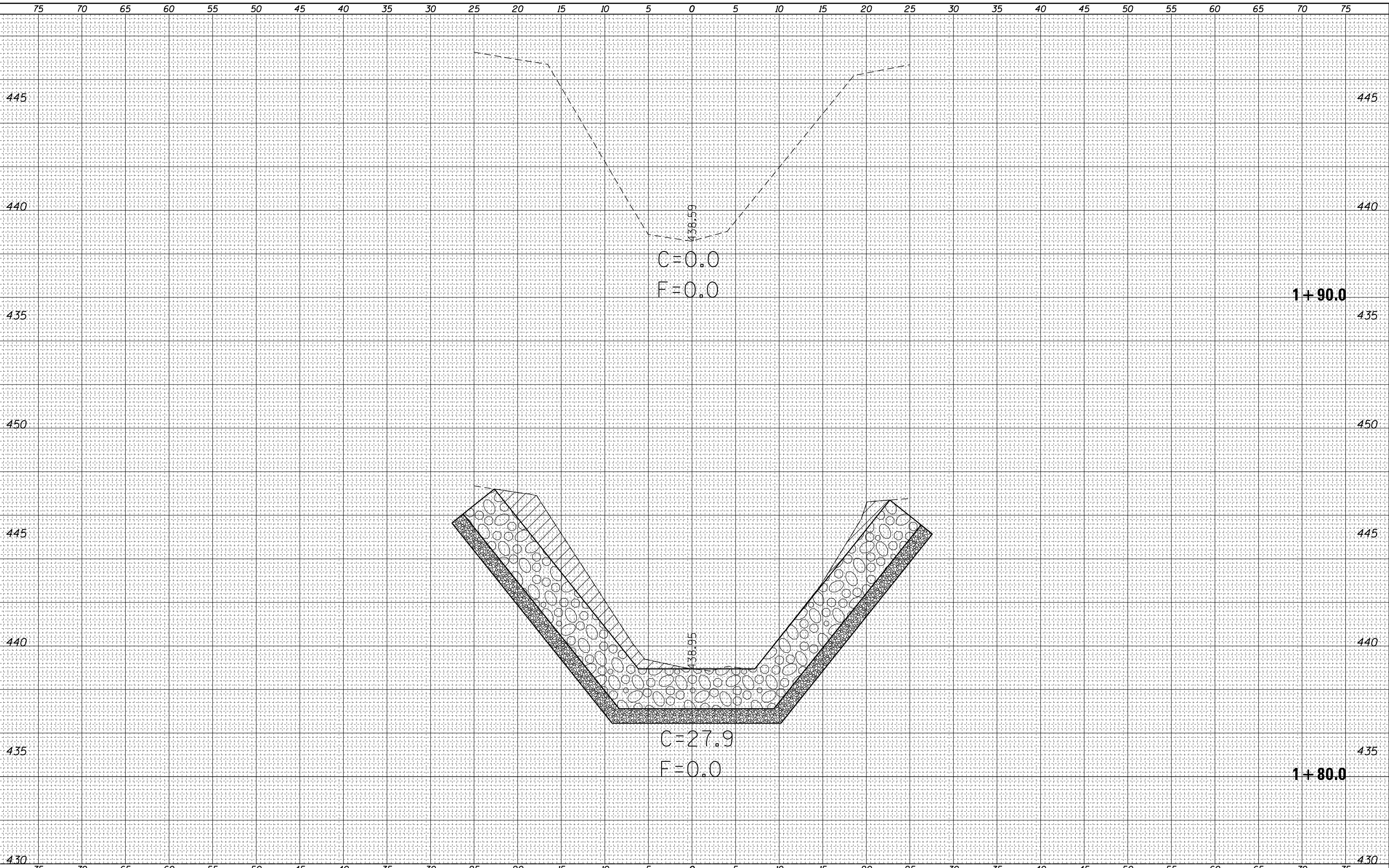
75 70 65 60 55 50 45 40 35 30 25 20 15 10 5 0 5 10 15 20 25 30 35 40 45 50 55 60 65 70 75



DATE	
BY	
FINAL SURVEY	SURVEYED
NOTE BOOK	PLOTTED
NO.	TEMPLATE
	AREAS
	CHECKED

DATE	
BY	
ORIGINAL SURVEY	SURVEYED
NOTE BOOK	PLOTTED
NO.	TEMPLATE
	AREAS
	CHECKED

FILE NAME =	USER NAME = teasleyck	DESIGNED -	REVISED -	<p align="center"><b>STATE OF ILLINOIS</b> <b>DEPARTMENT OF TRANSPORTATION</b></p> <p align="center"><b>CHANNEL CROSS SECTIONS</b> <b>S.N. 080-8642</b></p> <p>SCALE: 5    SHEET 12 OF 13 SHEETS    STA. 1+60.00    TO STA. 1+70.00</p>	F.A.P. RTE.	SECTION	COUNTY	TOTAL SHEETS	SHEET NO.
c:\pw_work\pwidot\teasleyck\d0339485\0774616-sh	t-xsc-Stream3.dgn	DRAWN -	REVISED -		116	125I	RICHLAND	198	176
Default	PLOT SCALE = 10.0000' / in.	CHECKED -	REVISED -		CONTRACT NO. 74616				
	PLOT DATE = 12/16/2014	DATE -	REVISED -		ILLINOIS FED. AID PROJECT				

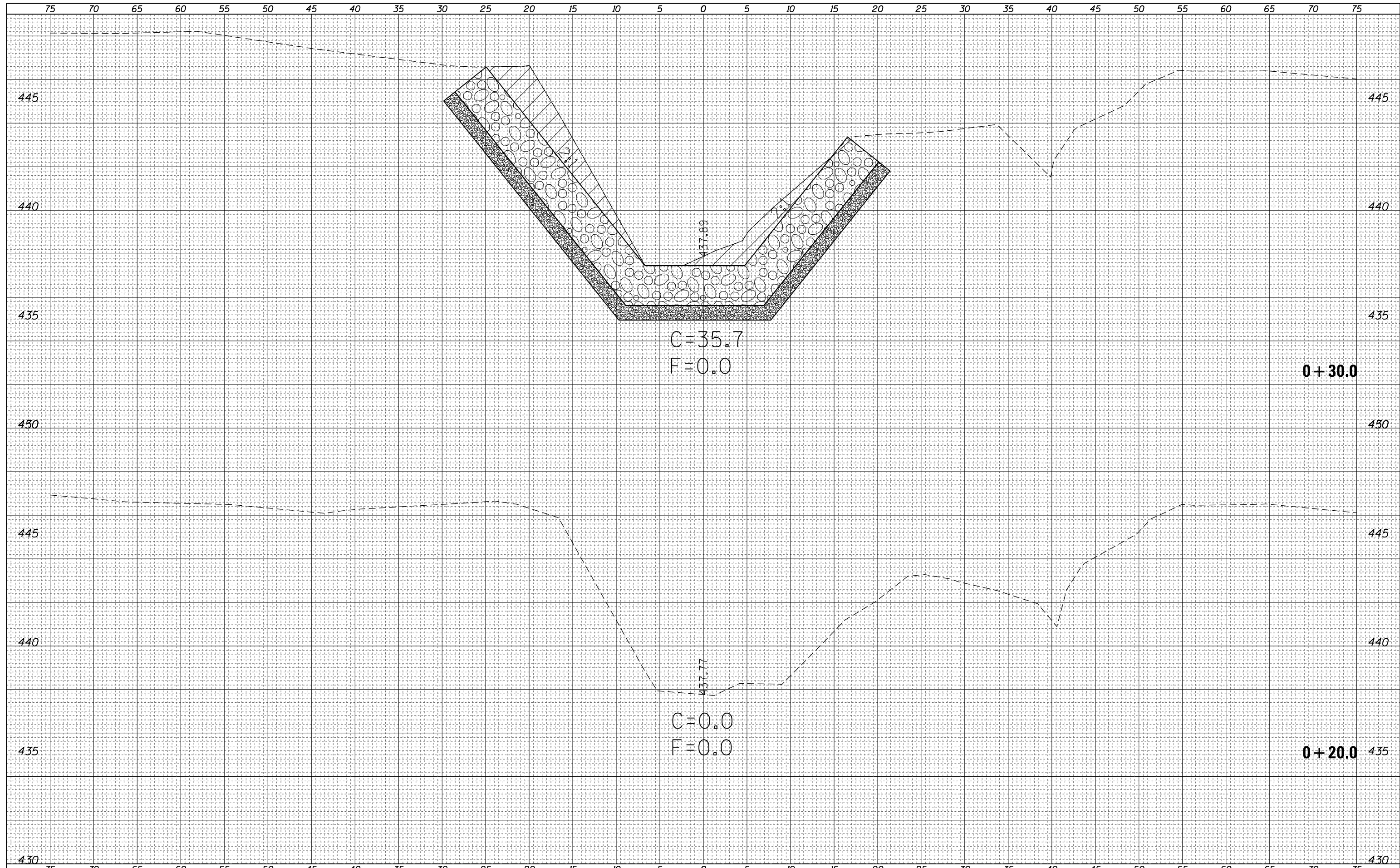


DATE	
BY	
FINAL SURVEY NO.	
SURVEYED	
PLOTTED	
TEMPLATE	
AREAS CHECKED	

DATE	
BY	
ORIGINAL SURVEY NO.	
SURVEYED	
PLOTTED	
TEMPLATE	
AREAS CHECKED	

DATE	
BY	
FINAL SURVEY	SURVEYED
NOTE BOOK	PLOTTED
NO.	TEMPLATE
	AREAS CHECKED

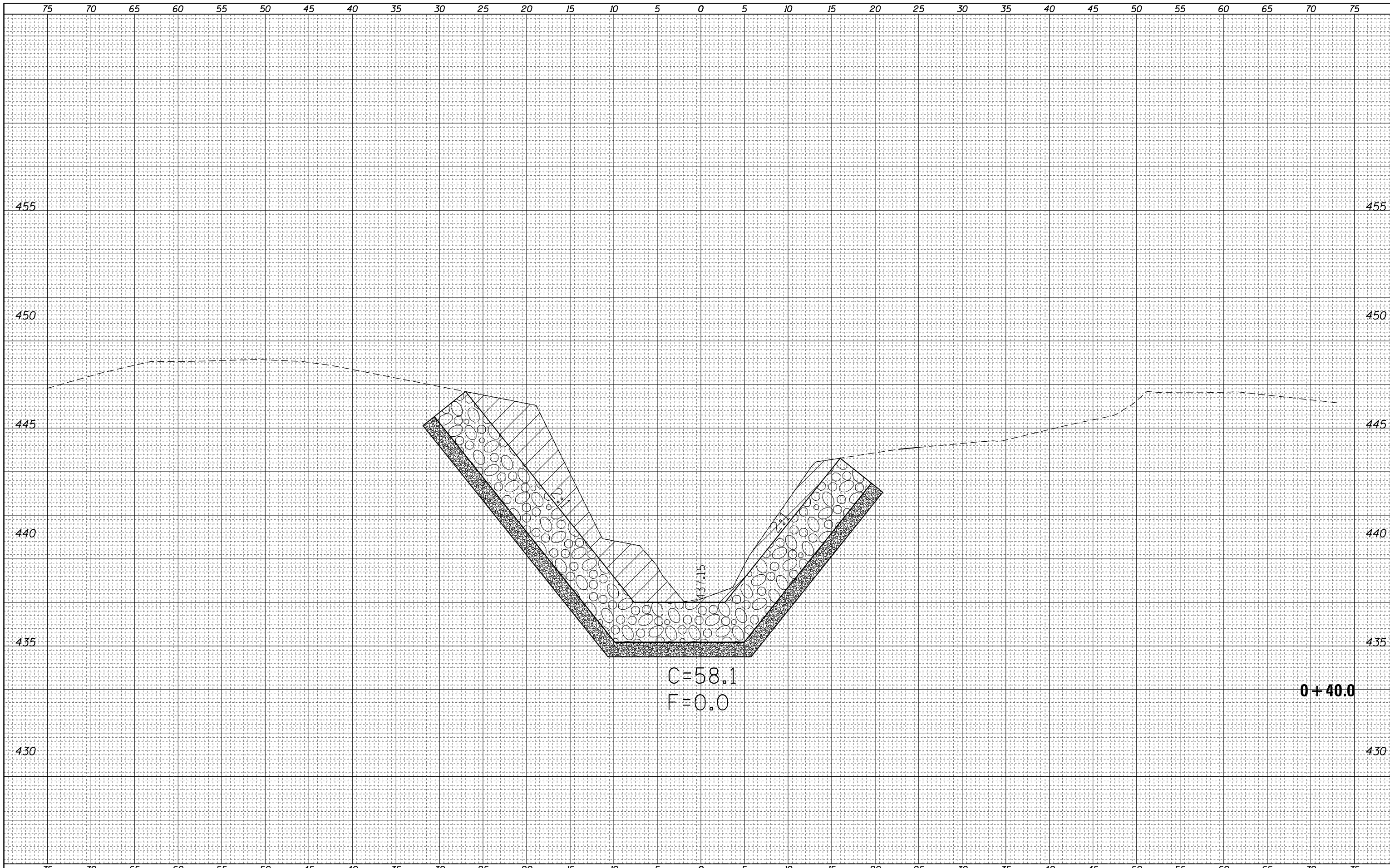
DATE	
BY	
ORIGINAL SURVEY	SURVEYED
NOTE BOOK	PLOTTED
NO.	TEMPLATE
	AREAS CHECKED



FILE NAME =	USER NAME = teasleyck	DESIGNED -	REVISED -	<b>STATE OF ILLINOIS</b> <b>DEPARTMENT OF TRANSPORTATION</b>	<b>CROSS SECTIONS</b> <b>TURKEY CREEK CHANNEL</b>		F.A.P. RTE.	SECTION	COUNTY	TOTAL SHEETS	SHEET NO.
c:\pw_work\pwidot\teasleyck\d0339485\0774616-sh	t-xsc-Turkey Creek.dgn	DRAWN -	REVISED -				116	125I	RICHLAND	198	178
Default	PLOT SCALE = 10.0000' / in.	CHECKED -	REVISED -		CONTRACT NO. 74616						
	PLOT DATE = 12/16/2014	DATE -	REVISED -		SCALE: 5	SHEET 1 OF 21 SHEETS	STA. 0+20.00 TO STA. 0+30.00	ILLINOIS FED. AID PROJECT			

BY	DATE
FINAL SURVEY	SURVEYED
NOTE BOOK	PLOTTED
NO.	TEMPLATE
	AREAS CHECKED

BY	DATE
ORIGINAL SURVEY	SURVEYED
NOTE BOOK	PLOTTED
NO.	TEMPLATE
	AREAS CHECKED

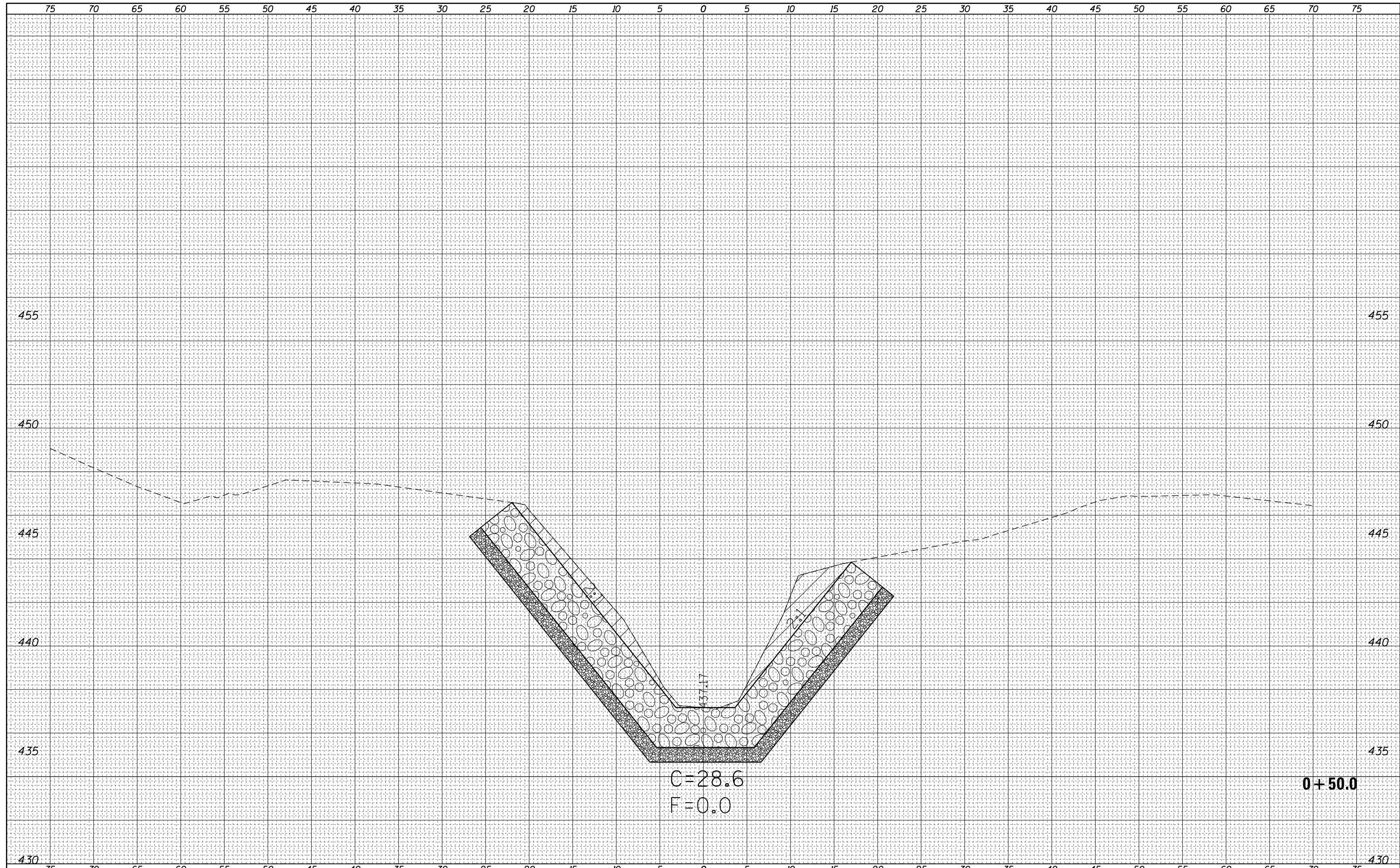


FILE NAME =	USER NAME = teasleyck	DESIGNED -	REVISED -	STATE OF ILLINOIS DEPARTMENT OF TRANSPORTATION		CROSS SECTIONS TURKEY CREEK CHANNEL		F.A.P. RTE.	SECTION	COUNTY	TOTAL SHEETS	SHEET NO.
c:\pw_work\pwidot\teasleyck\d0339485\0774616-sh	ts-xsc-Turkey Creek.dgn	DRAWN -	REVISED -					116	125I	RICHLAND	198	179
Default	PLOT SCALE = 10.0000' / in.	CHECKED -	REVISED -			SCALE: 5		SHEET 2 OF 21 SHEETS		TO STA. 0+40.00	CONTRACT NO. 74616	
	PLOT DATE = 12/16/2014	DATE -	REVISED -									ILLINOIS FED. AID PROJECT



DATE	
BY	
FINAL SURVEY	SURVEYED
NOTE BOOK	PLOTTED
NO.	TEMPLATE
	AREAS
	CHECKED

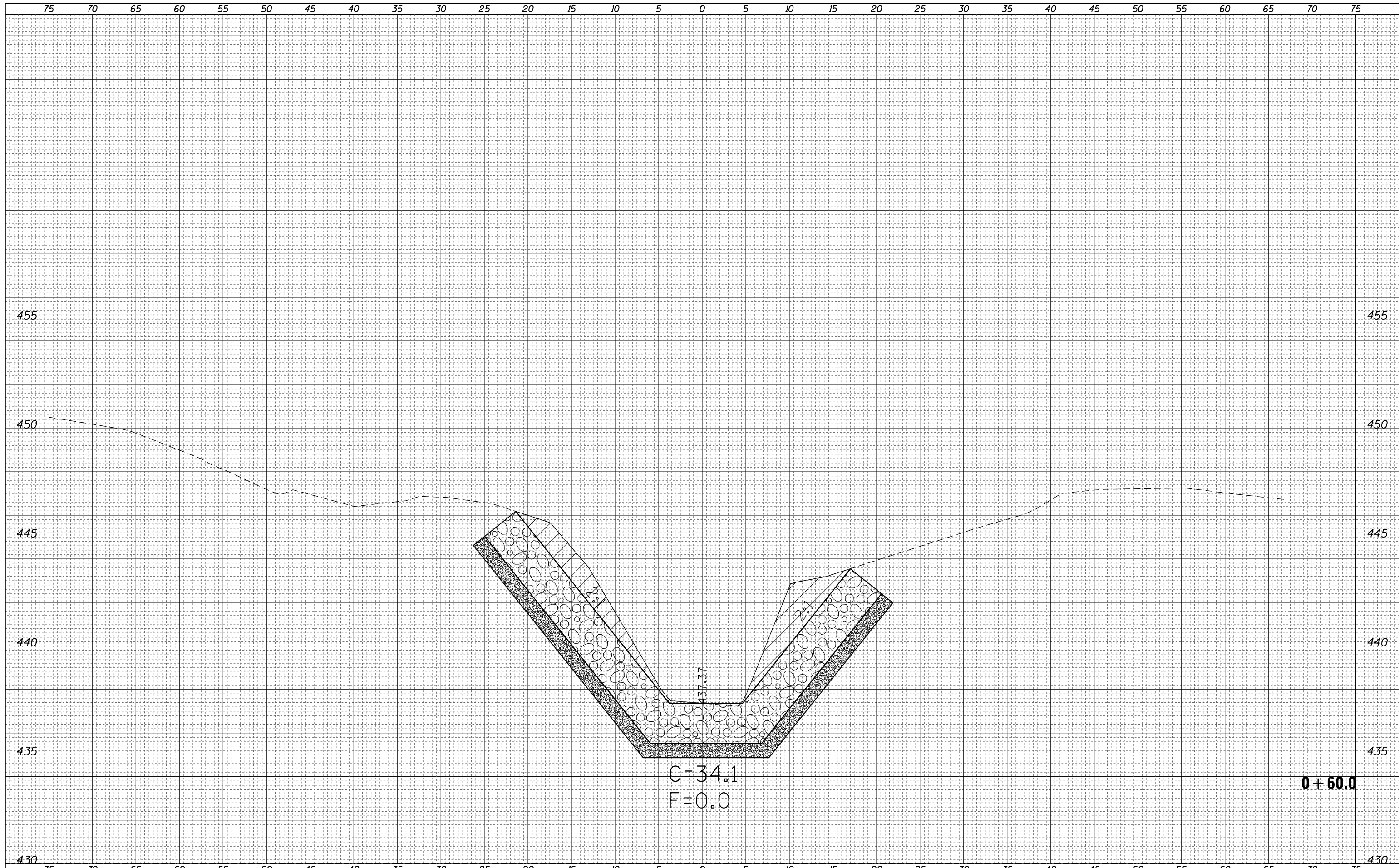
DATE	
BY	
ORIGINAL SURVEY	SURVEYED
NOTE BOOK	PLOTTED
NO.	TEMPLATE
	AREAS
	CHECKED



FILE NAME =	USER NAME = teasleyck	DESIGNED -	REVISED -	<b>STATE OF ILLINOIS</b> <b>DEPARTMENT OF TRANSPORTATION</b>	<b>CROSS SECTIONS</b> <b>TURKEY CREEK CHANNEL</b>			F.A.P. RTE.	SECTION	COUNTY	TOTAL SHEETS	SHEET NO.
c:\pw_work\pwidot\teasleyck\d0339485\0774616-sh	t-xsc-Turkey Creek.dgn	DRAWN -	REVISED -		116	125I	RICHLAND	198	180			
Default	PLOT SCALE = 10.0000' / in.	CHECKED -	REVISED -		CONTRACT NO. 74616							
	PLOT DATE = 12/16/2014	DATE -	REVISED -		SCALE: 5	SHEET 3	OF 21 SHEETS	STA. 0+50.00	TO STA. 0+50.00	ILLINOIS FED. AID PROJECT		

BY	DATE
FINAL SURVEY	SURVEYED
NOTE BOOK	PLOTTED
NO.	TEMPLATE
	AREAS
	CHECKED

BY	DATE
ORIGINAL SURVEY	SURVEYED
NOTE BOOK	PLOTTED
NO.	TEMPLATE
	AREAS
	CHECKED



FILE NAME = c:\pw\_work\pwidot\teasleyck\d0339485\0774616-sh-t-xsc-Turkey Creek.dgn  
 Default

USER NAME = teasleyck  
 DESIGNED -  
 DRAWN -  
 PLOT SCALE = 10.0000' / in.  
 PLOT DATE = 12/16/2014

REVISIED -  
 REVISIED -  
 REVISIED -  
 REVISIED -

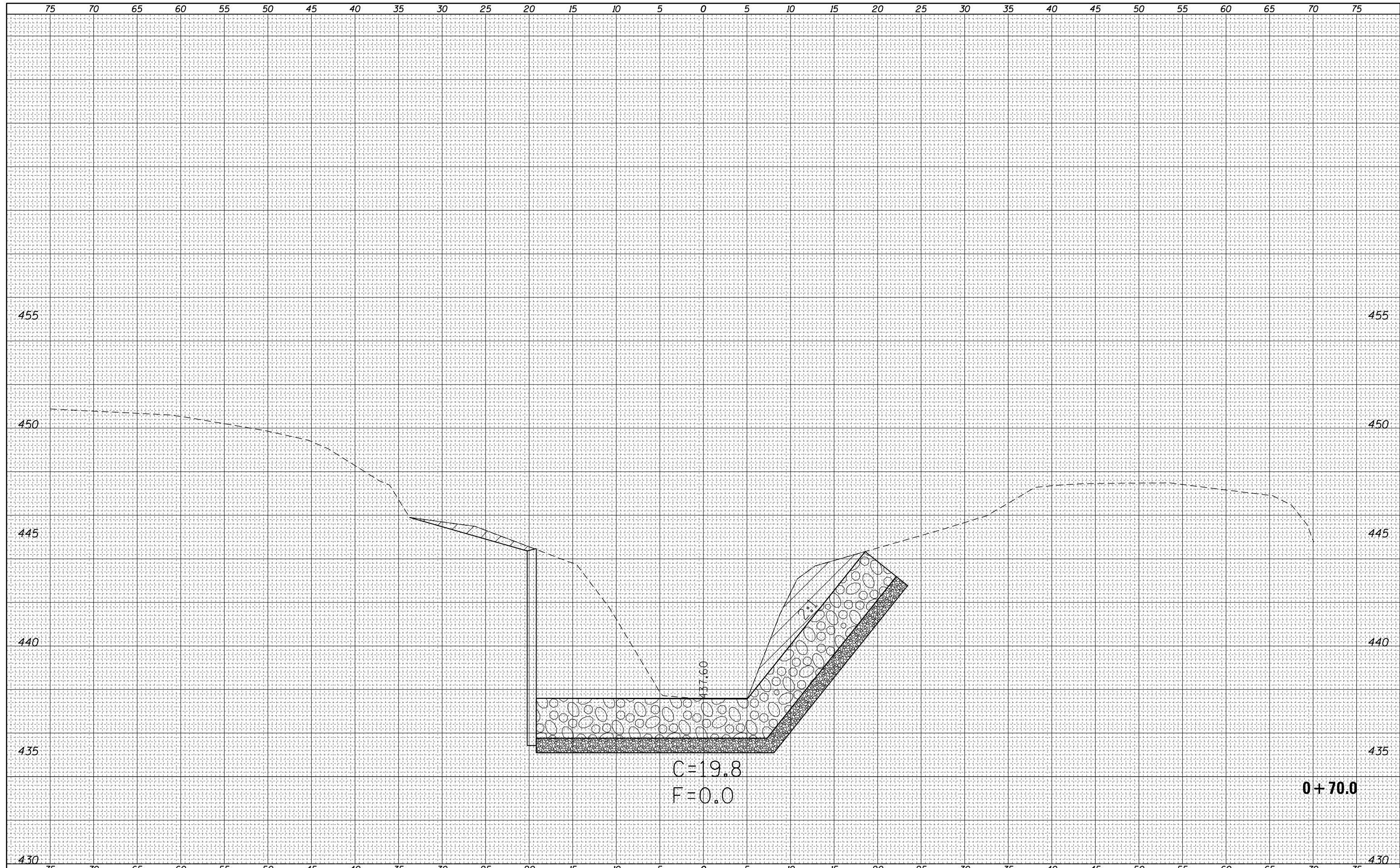
**STATE OF ILLINOIS  
 DEPARTMENT OF TRANSPORTATION**

**CROSS SECTIONS  
 TURKEY CREEK CHANNEL**  
 SCALE: 5 SHEET 4 OF 21 SHEETS STA. 0+60.00 TO STA. 0+60.00

F.A.P. RTE.	SECTION	COUNTY	TOTAL SHEETS	SHEET NO.
116	125I	RICHLAND	198	181
CONTRACT NO. 74616				
ILLINOIS FED. AID PROJECT				

DATE	
BY	
SURVEYED	
PLOTTED	
TEMPLATE	
AREAS	
CHECKED	
FINAL SURVEY	
NOTE BOOK	
NO.	

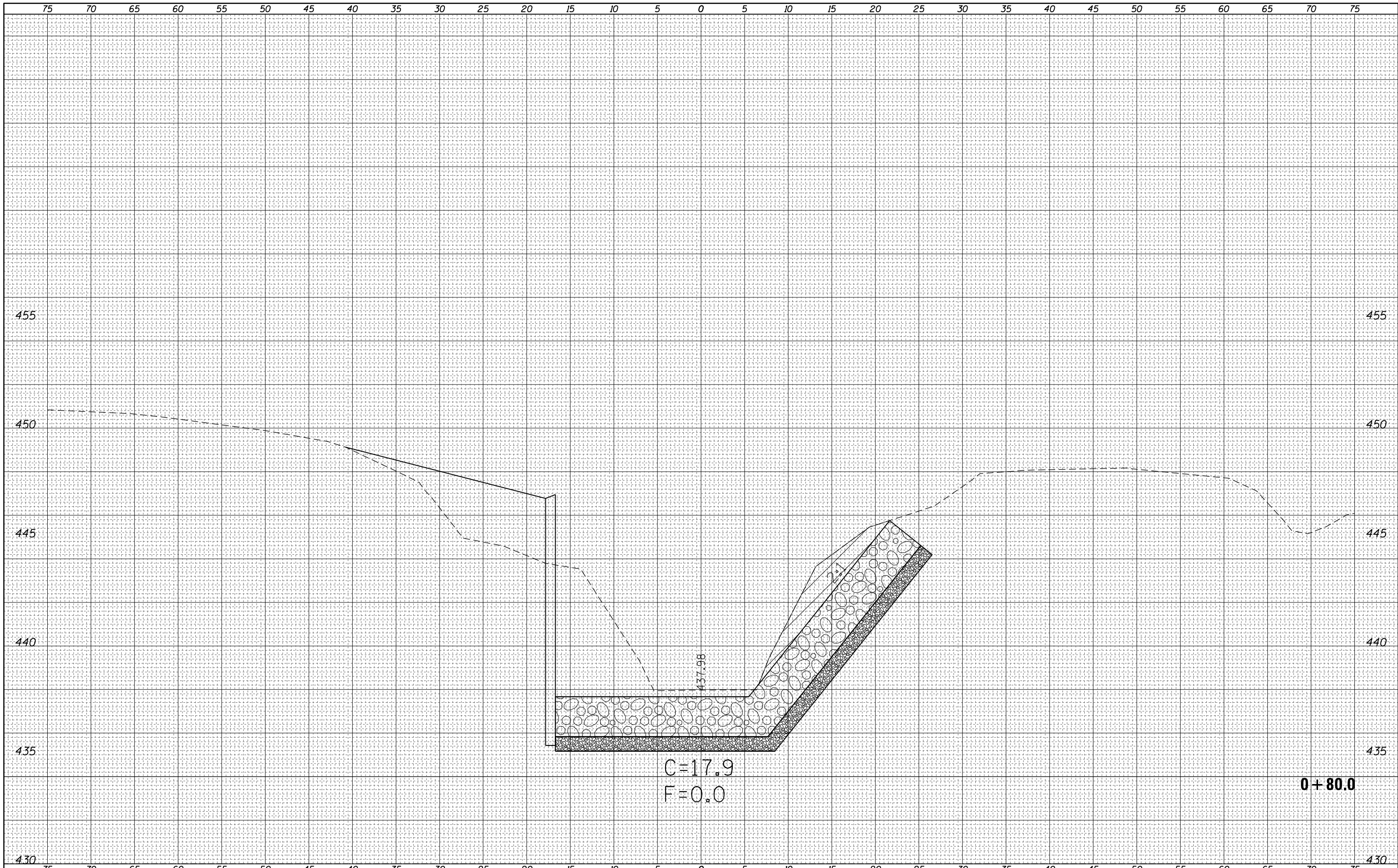
DATE	
BY	
SURVEYED	
PLOTTED	
TEMPLATE	
AREAS	
CHECKED	
ORIGINAL SURVEY	
NOTE BOOK	
NO.	



FILE NAME =	USER NAME = teasleyck	DESIGNED -	REVISED -	<b>STATE OF ILLINOIS</b> <b>DEPARTMENT OF TRANSPORTATION</b>	<b>CROSS SECTIONS</b> <b>TURKEY CREEK CHANNEL</b>			F.A.P. RTE.	SECTION	COUNTY	TOTAL SHEETS	SHEET NO.
c:\pw_work\pwidot\teasleyck\d0339485\0774616-sh	t-xsc-Turkey Creek.dgn	DRAWN -	REVISED -		116	125I	RICHLAND	198	182			
Default	PLOT SCALE = 10.0000' / in.	CHECKED -	REVISED -		CONTRACT NO. 74616							
	PLOT DATE = 12/16/2014	DATE -	REVISED -		SCALE: 5	SHEET 5	OF 21 SHEETS	STA. 0+70.00	TO STA. 0+70.00	ILLINOIS FED. AID PROJECT		

DATE	
BY	
FINAL SURVEY NO.	
SURVEYED	
PLOTTED	
TEMPLATE	
AREAS	
CHECKED	

DATE	
BY	
ORIGINAL SURVEY NO.	
SURVEYED	
PLOTTED	
TEMPLATE	
AREAS	
CHECKED	



FILE NAME	USER NAME = teasleyck
c:\pw_work\pwidot\teasleyck\d0339485\0774616-sh	DESIGNED -
	DRAWN -
	CHECKED -
	DATE -

DESIGNED -	REVISED -
DRAWN -	REVISED -
CHECKED -	REVISED -
DATE -	REVISED -

DESIGNED -	REVISED -
DRAWN -	REVISED -
CHECKED -	REVISED -
DATE -	REVISED -

DESIGNED -	REVISED -
DRAWN -	REVISED -
CHECKED -	REVISED -
DATE -	REVISED -

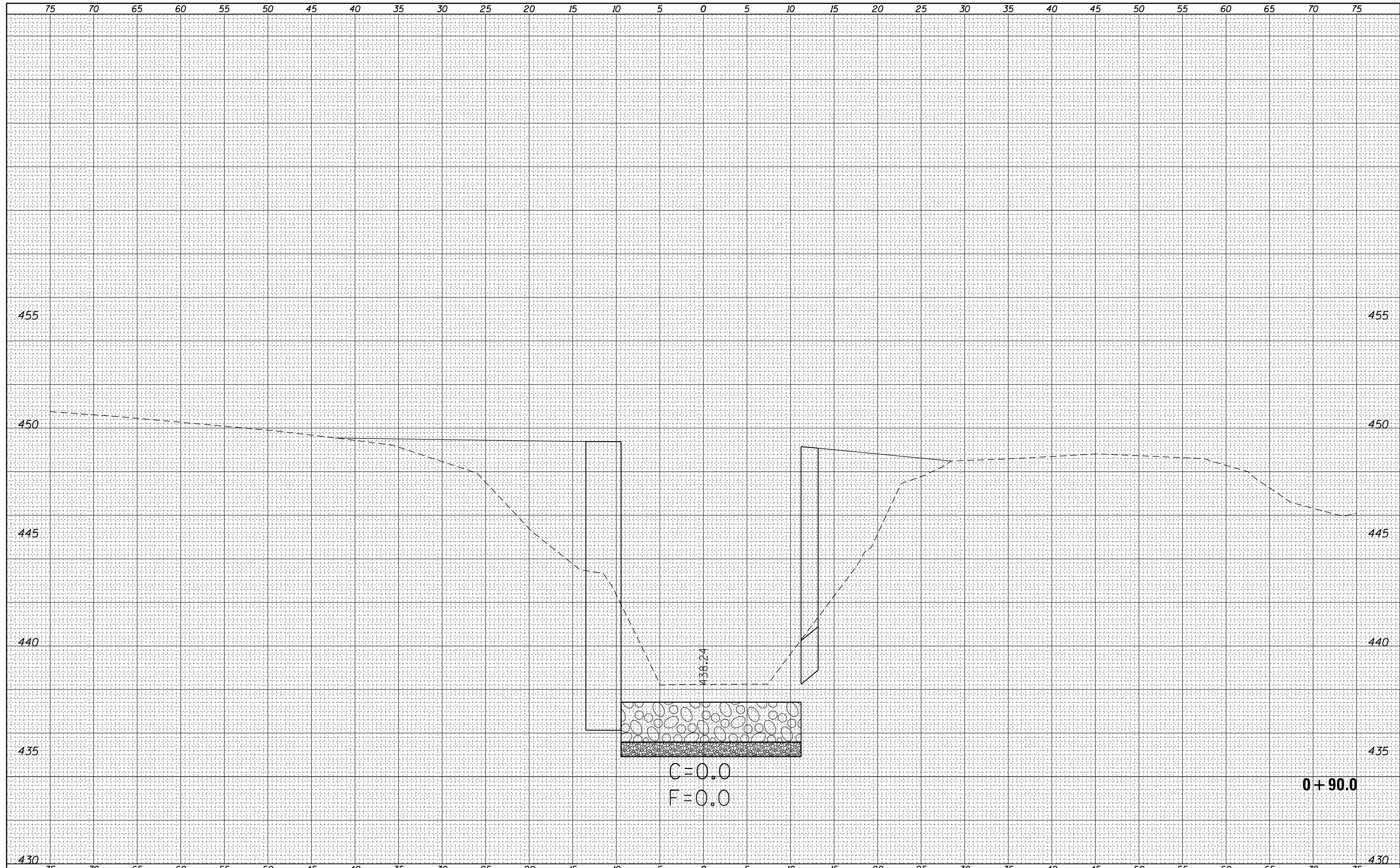
**STATE OF ILLINOIS  
DEPARTMENT OF TRANSPORTATION**

<b>CROSS SECTIONS TURKEY CREEK CHANNEL</b>			
SCALE: 5	SHEET 6	OF 21 SHEETS	STA. 0+80.00 TO STA. 0+80.00

F.A.P. RTE.	SECTION	COUNTY	TOTAL SHEETS	SHEET NO.
116	125I	RICHLAND	198	183
CONTRACT NO. 74616			ILLINOIS FED. AID PROJECT	

DATE	
BY	
FINAL SURVEY NO.	
SURVEYED	
PLOTTED	
TEMPLATE	
AREAS CHECKED	

DATE	
BY	
ORIGINAL SURVEY NO.	
SURVEYED	
PLOTTED	
TEMPLATE	
AREAS CHECKED	



FILE NAME = c:\pw\_work\pwidot\teasleyck\d0339485\0774616-sh-t-xsc-Turkey Creek.dgn  
 Default

USER NAME = teasleyck	DESIGNED -	REVISED -
	DRAWN -	REVISED -
PLOT SCALE = 10.0000' / in.	CHECKED -	REVISED -
PLOT DATE = 12/16/2014	DATE -	REVISED -

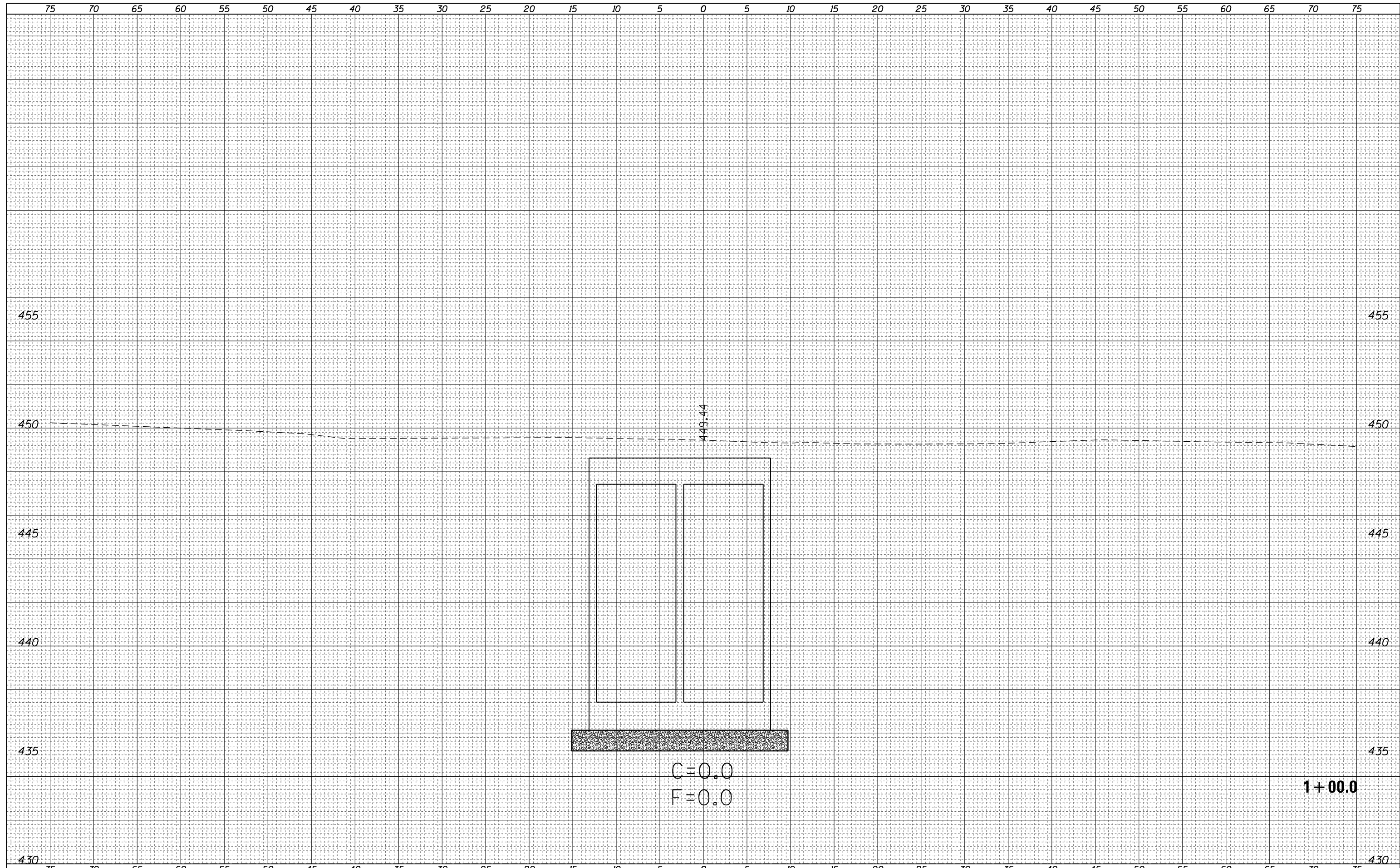
**STATE OF ILLINOIS  
DEPARTMENT OF TRANSPORTATION**

**CROSS SECTIONS  
TURKEY CREEK CHANNEL**  
 SCALE: 5 SHEET 7 OF 21 SHEETS STA. 0+90.00 TO STA. 0+90.00

F.A.P. RTE.	SECTION	COUNTY	TOTAL SHEETS	SHEET NO.
116	125I	RICHLAND	198	184
CONTRACT NO. 74616				
ILLINOIS FED. AID PROJECT				

DATE	
BY	
FINAL SURVEY NO.	
SURVEYED PLOTTED	
NOTE BOOK	
TEMPLATE AREAS CHECKED	

DATE	
BY	
ORIGINAL SURVEY NO.	
SURVEYED PLOTTED	
NOTE BOOK	
TEMPLATE AREAS CHECKED	



FILE NAME =  
 c:\pw\_work\pwidot\teasleyck\d0339485\0774616-sh

USER NAME = teasleyck  
 DRAWN -  
 CHECKED -  
 DATE -

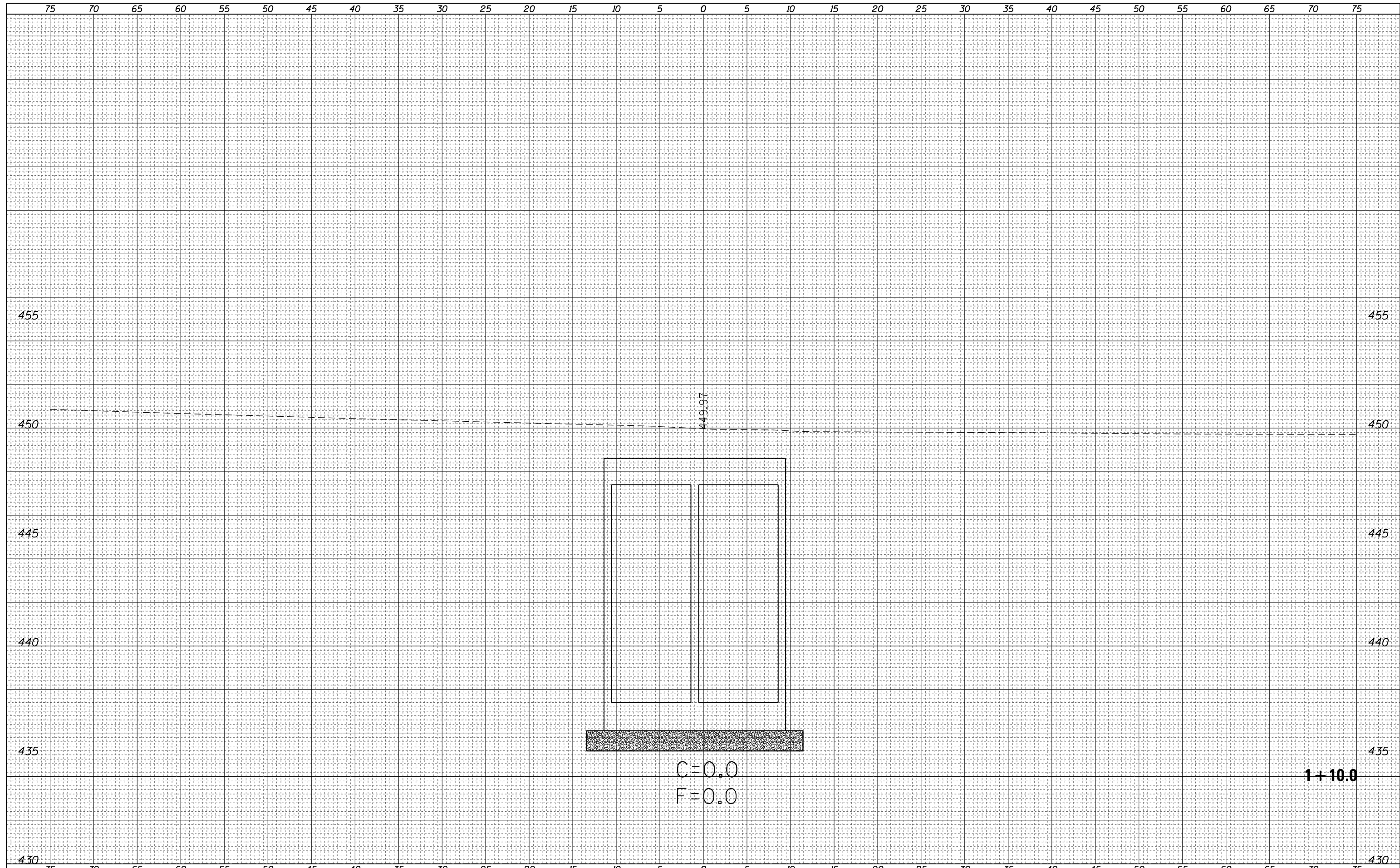
DESIGNED -  
 DRAWN -  
 CHECKED -  
 DATE -

REVISED -  
 REVISED -  
 REVISED -  
 REVISED -

**STATE OF ILLINOIS  
 DEPARTMENT OF TRANSPORTATION**

**CROSS SECTIONS  
 TURKEY CREEK CHANNEL**  
 SCALE: 5 SHEET 8 OF 21 SHEETS STA.1+00.00 TO STA.1+00.00

F.A.P. RTE.	SECTION	COUNTY	TOTAL SHEETS	SHEET NO.
116	125I	RICHLAND	198	185
CONTRACT NO. 74616				
ILLINOIS FED. AID PROJECT				



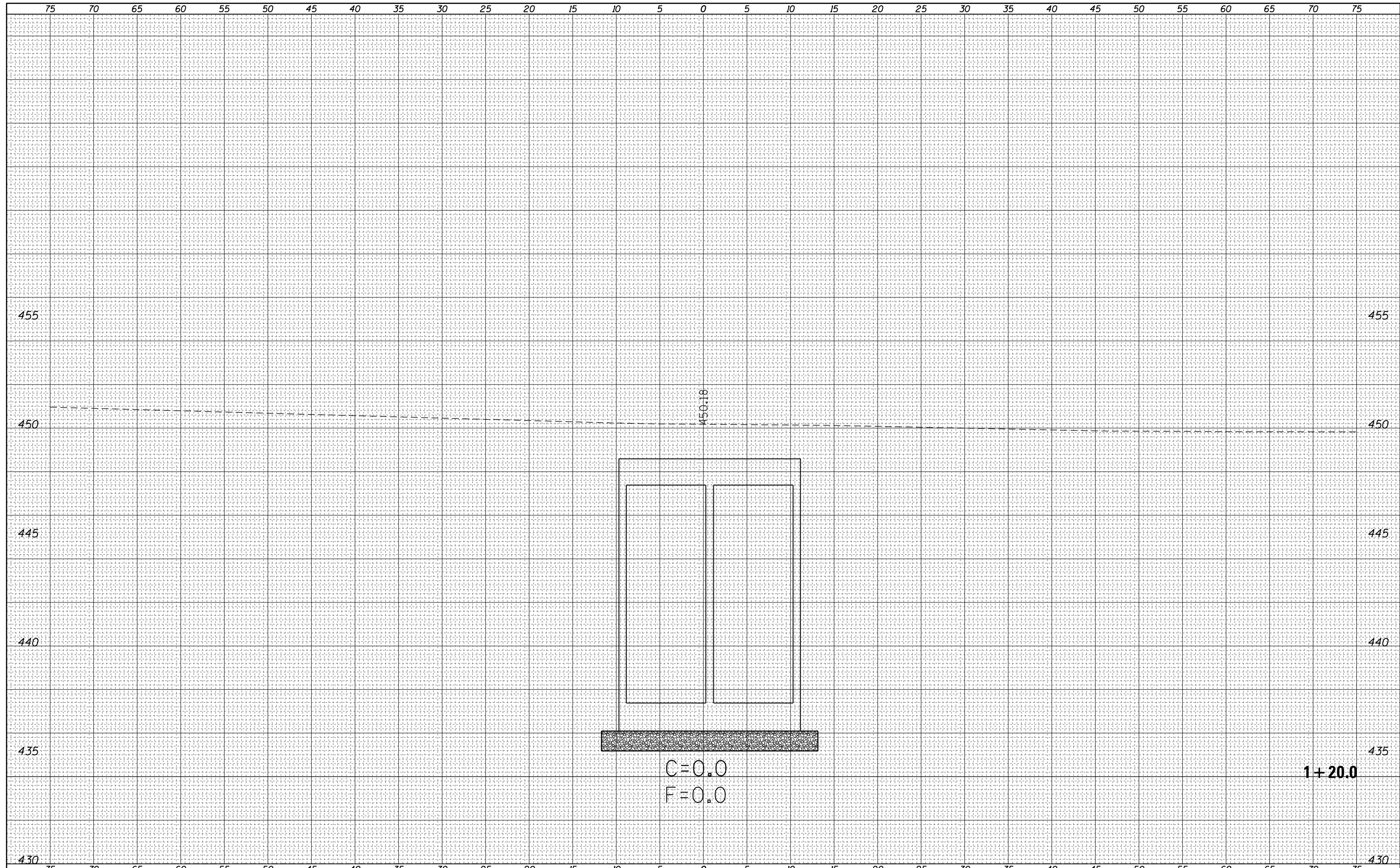
BY	DATE
FINAL SURVEY	SURVEYED
NOTE BOOK	PLOTTED
NO.	TEMPLATE
	AREAS CHECKED

BY	DATE
ORIGINAL SURVEY	SURVEYED
NOTE BOOK	PLOTTED
NO.	TEMPLATE
	AREAS CHECKED



DATE	
BY	
FINAL SURVEY NO.	
SURVEYED PLOTTED	
NOTE BOOK	
AREAS CHECKED	

DATE	
BY	
ORIGINAL SURVEY NO.	
SURVEYED PLOTTED	
NOTE BOOK	
AREAS CHECKED	



FILE NAME =  
 c:\pw\_work\pwidot\teasleyck\d0339485\0774616-sh

USER NAME = teasleyck  
 DRAWN -  
 CHECKED -  
 DATE -

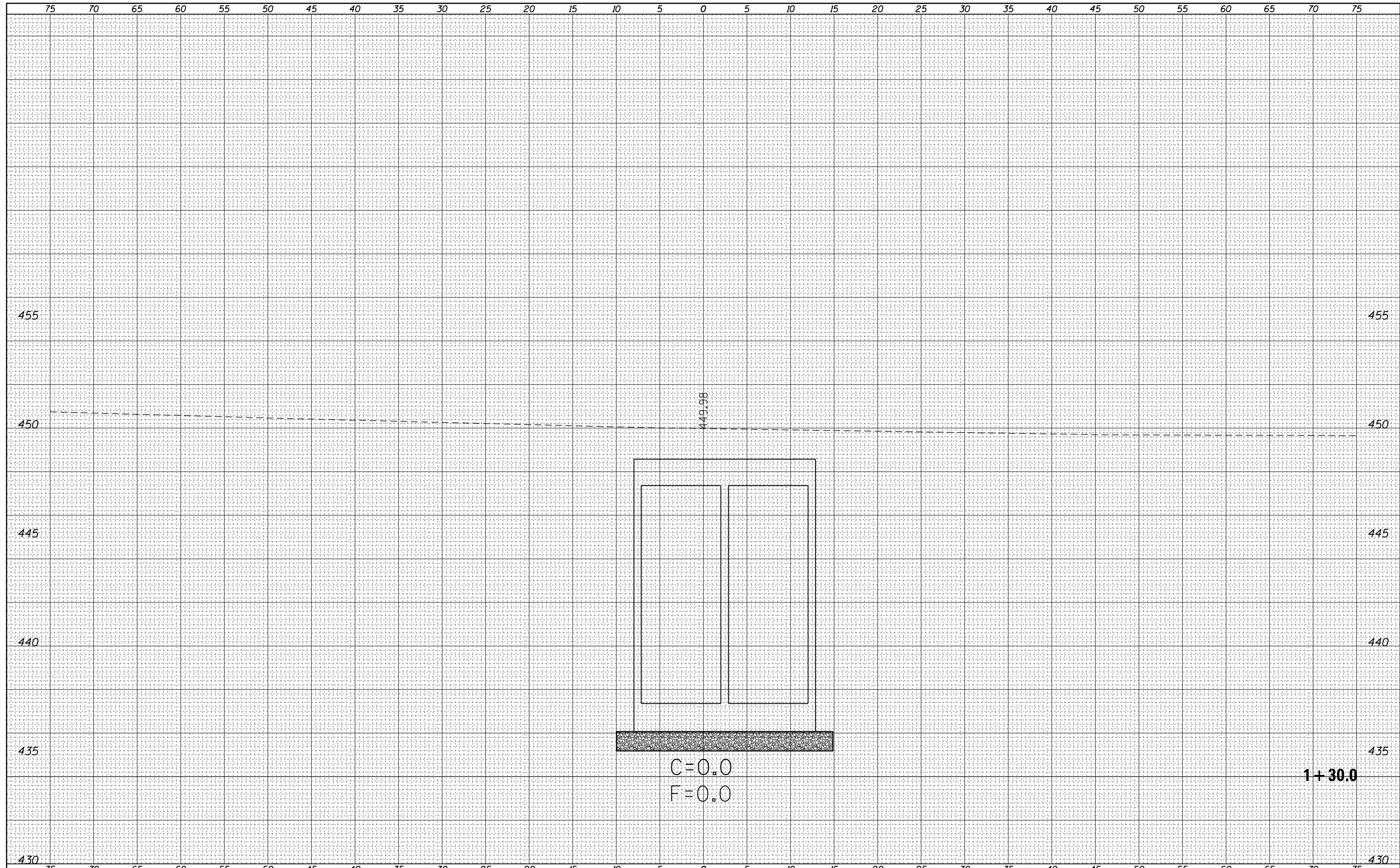
DESIGNED -  
 DRAWN -  
 CHECKED -  
 DATE -

REVISED -  
 REVISED -  
 REVISED -  
 REVISED -

**STATE OF ILLINOIS  
 DEPARTMENT OF TRANSPORTATION**

**CROSS SECTIONS  
 TURKEY CREEK CHANNEL**  
 SCALE: 5 SHEET 10 OF 21 SHEETS STA.1+20.00 TO STA.1+20.00

F.A.P. RTE.	SECTION	COUNTY	TOTAL SHEETS	SHEET NO.
116	125I	RICHLAND	198	187
CONTRACT NO. 74616				
ILLINOIS FED. AID PROJECT				



DATE	BY	FINAL SURVEY NO.	SURVEYED PLOTTED AREAS CHECKED

DATE	BY	ORIGINAL SURVEY NO.	SURVEYED PLOTTED AREAS CHECKED

FILE NAME =	USER NAME = teasleyck	DESIGNED -	REVISED -
c:\pw_work\pwidot\teasleyck\d0339485\0774616-sh	t-xsc-Turkey Creek.dgn	DRAWN -	REVISED -
Default	PLOT SCALE = 10.0000' / in.	CHECKED -	REVISED -
	PLOT DATE = 12/16/2014	DATE -	REVISED -

**STATE OF ILLINOIS  
DEPARTMENT OF TRANSPORTATION**

<b>CROSS SECTIONS TURKEY CREEK CHANNEL</b>			
SCALE: 5	SHEET 11	OF 21 SHEETS	STA. 1+30.00 TO STA. 1+30.00

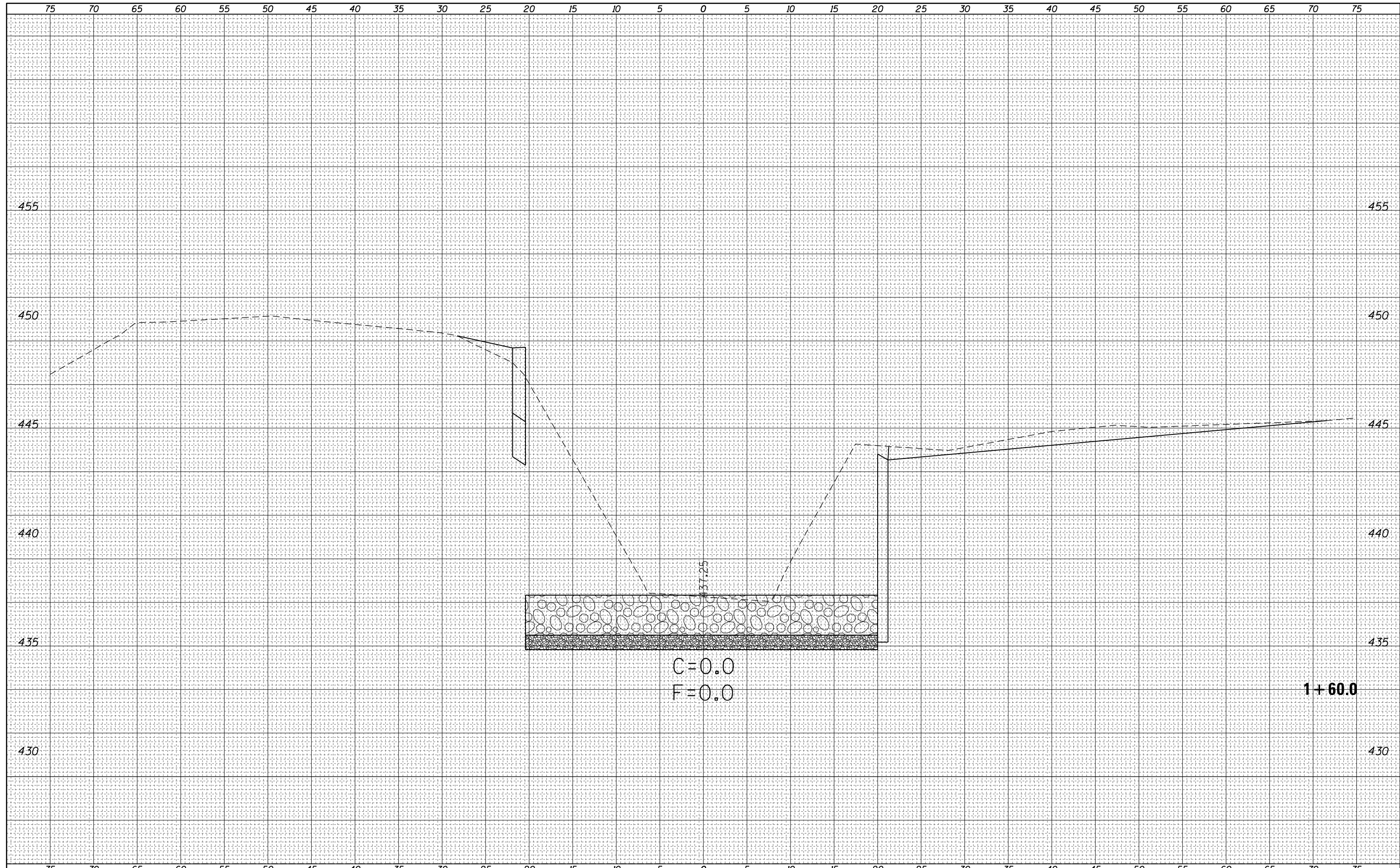
F.A.P. RTE.	SECTION	COUNTY	TOTAL SHEETS	SHEET NO.
116	125I	RICHLAND	198	188
CONTRACT NO. 74616				
ILLINOIS FED. AID PROJECT				





BY	DATE
FINAL SURVEY	SURVEYED
NOTE BOOK	PLOTTED
NO.	TEMPLATE
	AREAS CHECKED

BY	DATE
ORIGINAL SURVEY	SURVEYED
NOTE BOOK	PLOTTED
NO.	TEMPLATE
	AREAS CHECKED



FILE NAME =	USER NAME = teasleyck	DESIGNED -	REVISED -	<b>STATE OF ILLINOIS</b> <b>DEPARTMENT OF TRANSPORTATION</b>	<b>CROSS SECTIONS</b> <b>TURKEY CREEK CHANNEL</b>			F.A.P. RTE.	SECTION	COUNTY	TOTAL SHEETS	SHEET NO.
c:\pw_work\pwidot\teasleyck\d0339485\0774616-sh	t-xsc-Turkey Creek.dgn	DRAWN -	REVISED -		116	125I	RICHLAND	198	191			
Default	PLOT SCALE = 10.0000' / in.	CHECKED -	REVISED -		CONTRACT NO. 74616							
	PLOT DATE = 12/16/2014	DATE -	REVISED -		SCALE: 5	SHEET 14 OF 21 SHEETS	STA. 1+60.00 TO STA. 1+60.00	ILLINOIS FED. AID PROJECT				



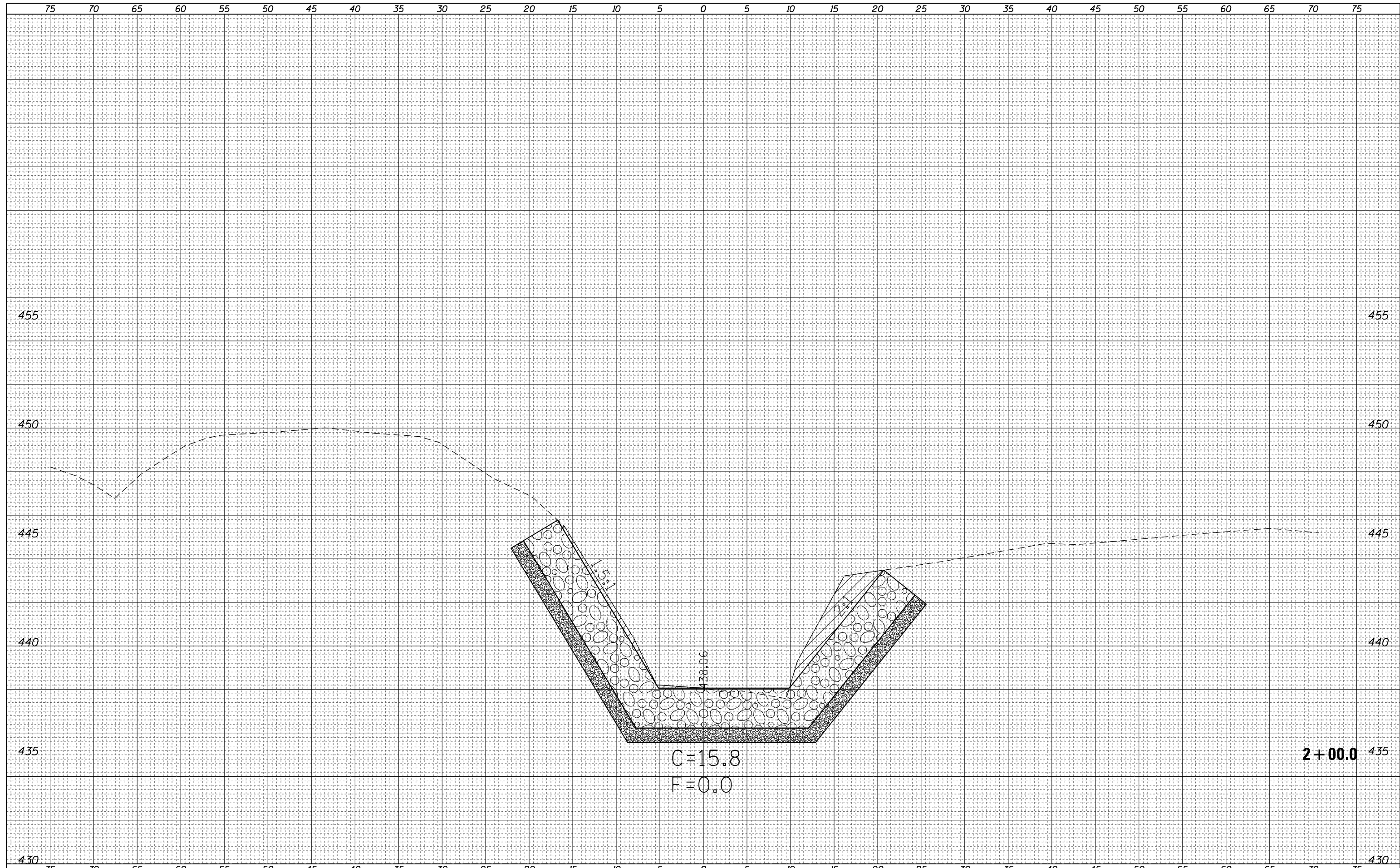






DATE	
BY	
FINAL SURVEY	SURVEYED
NOTE BOOK	PLOTTED
NO.	TEMPLATE
	AREAS CHECKED

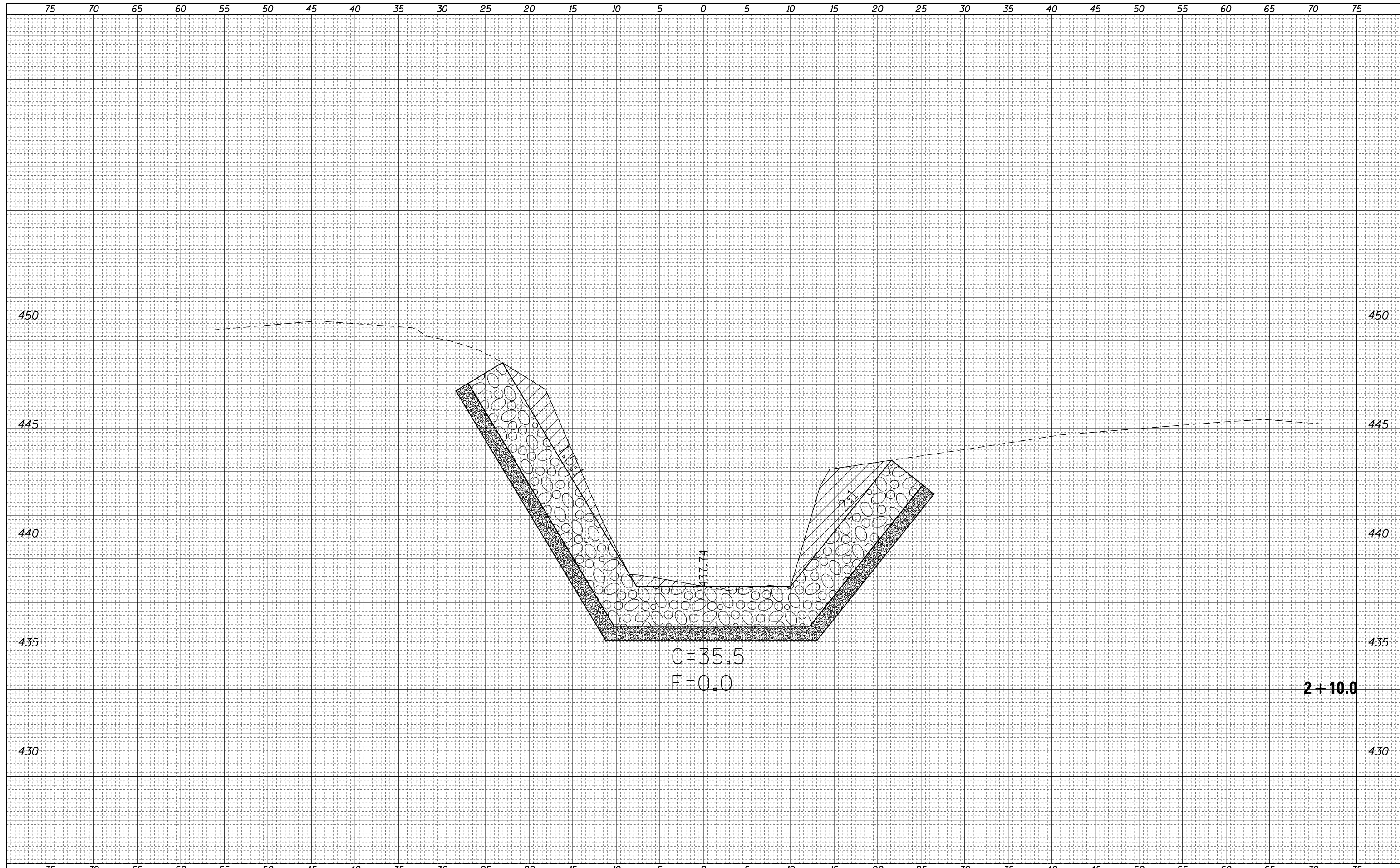
DATE	
BY	
ORIGINAL SURVEY	SURVEYED
NOTE BOOK	PLOTTED
NO.	TEMPLATE
	AREAS CHECKED



FILE NAME =	USER NAME = teasleyck	DESIGNED -	REVISED -	<b>STATE OF ILLINOIS</b> <b>DEPARTMENT OF TRANSPORTATION</b>	<b>CROSS SECTIONS</b> <b>TURKEY CREEK CHANNEL</b>		F.A.P. RTE.	SECTION	COUNTY	TOTAL SHEETS	SHEET NO.
c:\pw_work\pwidot\teasleyck\d0339485\0774616-sh-t-xsc-Turkey Creek.dgn	DRAWN -	REVISED -	116				125I	RICHLAND	198	195	
Default	PLOT SCALE = 10.0000' / in.	CHECKED -	REVISED -		CONTRACT NO. 74616						
	PLOT DATE = 12/16/2014	DATE -	REVISED -		SCALE: 5	SHEET 18 OF 21 SHEETS	STA. 2+00.00	TO STA. 2+00.00	ILLINOIS FED. AID PROJECT		

DATE	
BY	
FINAL SURVEY NO.	
SURVEYED	
PLOTTED	
TEMPLATE	
AREAS CHECKED	

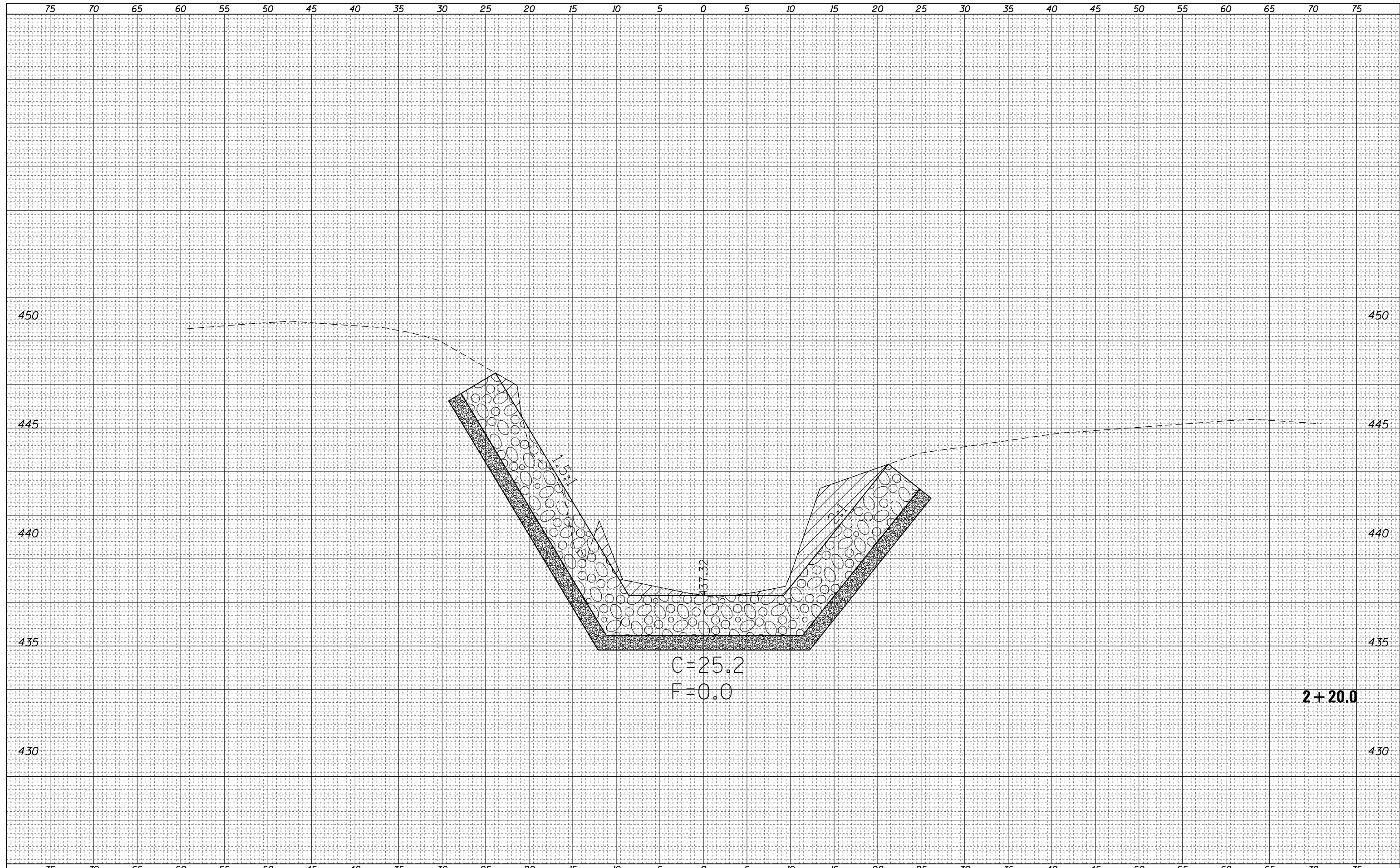
DATE	
BY	
ORIGINAL SURVEY NO.	
SURVEYED	
PLOTTED	
TEMPLATE	
AREAS CHECKED	



FILE NAME =	USER NAME = teasleyck	DESIGNED -	REVISED -	<b>STATE OF ILLINOIS</b> <b>DEPARTMENT OF TRANSPORTATION</b>	<b>CROSS SECTIONS</b> <b>TURKEY CREEK CHANNEL</b>		F.A.P. RTE.	SECTION	COUNTY	TOTAL SHEETS	SHEET NO.	
c:\pw\work\pwidot\teasleyck\d0339485\0774616-sh	t-xsc-Turkey Creek.dgn	DRAWN -	REVISED -		116	125I	RICHLAND	198	196	CONTRACT NO. 74616		
Default	PLOT SCALE = 10.0000' / in.	CHECKED -	REVISED -		SCALE: 5	SHEET 19	OF 21 SHEETS	STA. 2+10.00	TO STA. 2+10.00	ILLINOIS FED. AID PROJECT		
	PLOT DATE = 12/16/2014	DATE -	REVISED -									

DATE	
BY	
SURVEYED	
PLOTTED	
TEMPLATE	
AREAS	
CHECKED	
FINAL SURVEY	
NOTE BOOK	
NO.	

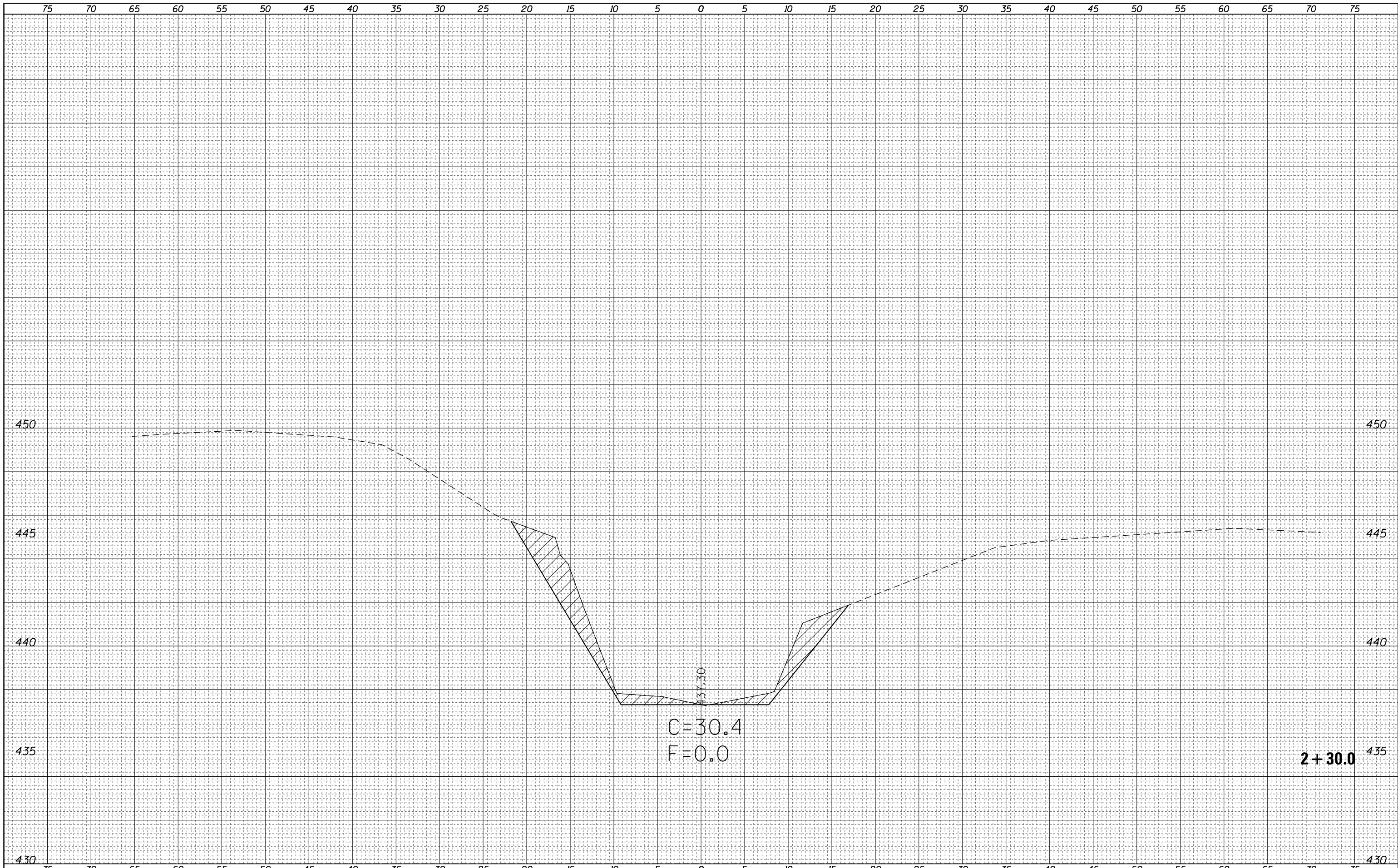
DATE	
BY	
SURVEYED	
PLOTTED	
TEMPLATE	
AREAS	
CHECKED	
ORIGINAL SURVEY	
NOTE BOOK	
NO.	



FILE NAME =	USER NAME = teasleyck	DESIGNED -	REVISED -	<b>STATE OF ILLINOIS</b> <b>DEPARTMENT OF TRANSPORTATION</b>	<b>CROSS SECTIONS</b> <b>TURKEY CREEK CHANNEL</b>		F.A.P. RTE.	SECTION	COUNTY	TOTAL SHEETS	SHEET NO.
c:\pw_work\pwidot\teasleyck\d0339485\0774616-sh	ct-xsc-Turkey Creek.dgn	DRAWN -	REVISED -				116	125I	RICHLAND	198	197
Default	PLOT SCALE = 10.0000' / in.	CHECKED -	REVISED -		CONTRACT NO. 74616						
	PLOT DATE = 12/16/2014	DATE -	REVISED -		SCALE: 5	SHEET 20 OF 21 SHEETS	STA. 2+20.00	TO STA. 2+20.00	ILLINOIS FED. AID PROJECT		

DATE	
BY	
SURVEYED	
PLOTTED	
TEMPLATE	
AREAS	
CHECKED	
FINAL	
SURVEY	
NOTE BOOK	
NO.	

DATE	
BY	
SURVEYED	
PLOTTED	
TEMPLATE	
AREAS	
CHECKED	
ORIGINAL	
SURVEY	
NOTE BOOK	
NO.	



FILE NAME =  
 c:\pw\_work\p1dot\teasleyck\d0339485\0774616-sh-t-xsc-Turkey Creek.dgn  
 Default

USER NAME = teasleyck  
 DRAWN -  
 CHECKED -  
 DATE - 12/16/2014  
 PLOT SCALE = 10.0000 ' / in.

DESIGNED -  
 DRAWN -  
 CHECKED -  
 DATE -

REVISED -  
 REVISED -  
 REVISED -  
 REVISED -

STATE OF ILLINOIS  
 DEPARTMENT OF TRANSPORTATION

CROSS SECTIONS  
 TURKEY CREEK CHANNEL  
 SCALE: 5 SHEET 21 OF 21 SHEETS STA. 2+30.00 TO STA. 2+30.00

F.A.P. RTE.	SECTION	COUNTY	TOTAL SHEETS	SHEET NO.
116	1251	RICHLAND	198	198
CONTRACT NO. 74616				
ILLINOIS FED. AID PROJECT				