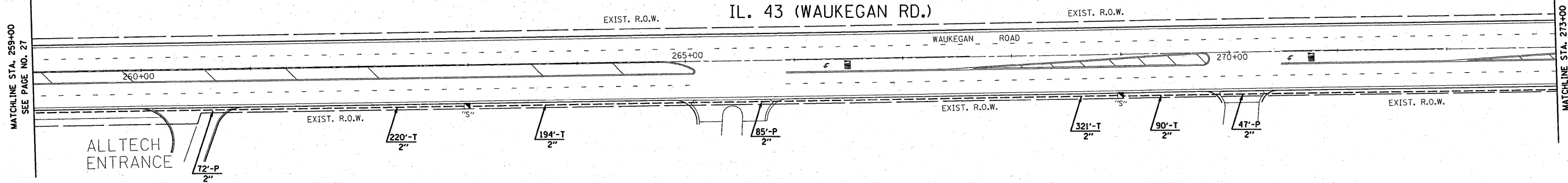
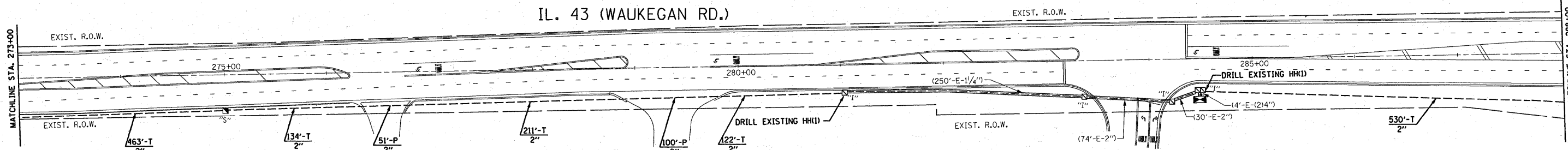




IL. 43 (WAUKEGAN RD.)



IL. 43 (WAUKEGAN RD.)

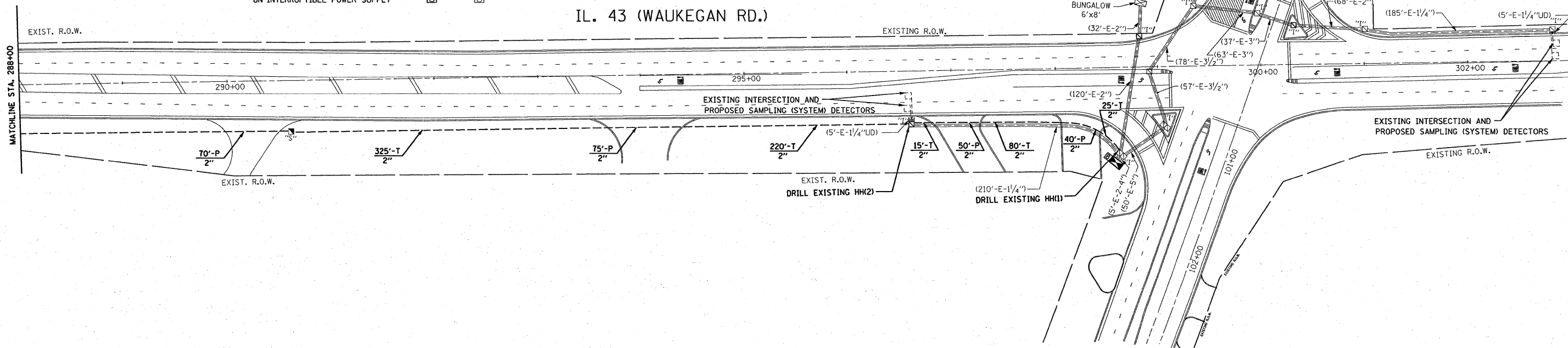


INTERCONNECT PLAN LEGEND

	PROPOSED	EXISTING
CONTROLLER		
HANDHOLE		
DOUBLE HANDHOLE		
HEAVY DUTY HANDHOLE		
G.S. CONDUIT IN TRENCH (T) OR PUSHED (P)		
DETECTOR LOOP		
UNIT DUCT	UD	
SYSTEM	S	
INTERSECTION	IP	I
TELEPHONE CONNECTION		
UN-INTERRUPTIBLE POWER SUPPLY		



IL. 43 (WAUKEGAN RD.)



ENTRANCE ROAD  
OFFICE PLAZA

IL. 22 (HALF DAY RD.)

BUNGALOW  
6'x8'

EXISTING INTERSECTION AND  
PROPOSED SAMPLING (SYSTEM) DETECTORS

FILE NAME =	USER NAME = nguyensm	DESIGNED -	REVISED -	<b>STATE OF ILLINOIS DEPARTMENT OF TRANSPORTATION</b>	<b>INTERCONNECT PLAN IL. 22 TO DEERFIELD-BANNOCKBURN CENTRAL FIRE STATION</b>			F.A.U. RTE.	SECTION	COUNTY	TOTAL SHEETS	SHEET NO.		
ct:\projects\traffic\060010\143deer\12.dgn		DRAWN -	REVISED -		SCALE:	SHEET NO.	OF SHEETS	STA.	TO STA.	2706	2006-020 TS	LAKE	29	28
		CHECKED -	REVISED -								C-91-351-06			
		DATE -	REVISED -								FED. ROAD DIST. NO. 1	ILLINOIS FED. AID PROJECT		

14:02:44 01/23/2008