

F.A. RTE.	SECTION	COUNTY	TOTAL SHEETS	SHEET NO.
2697	2007-051 Q	COOK	29	1
FED. ROAD DIST. NO.	ILLINOIS	CONTRACT NO. 60D43		

29
+1
30

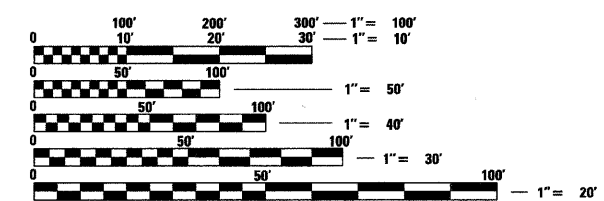
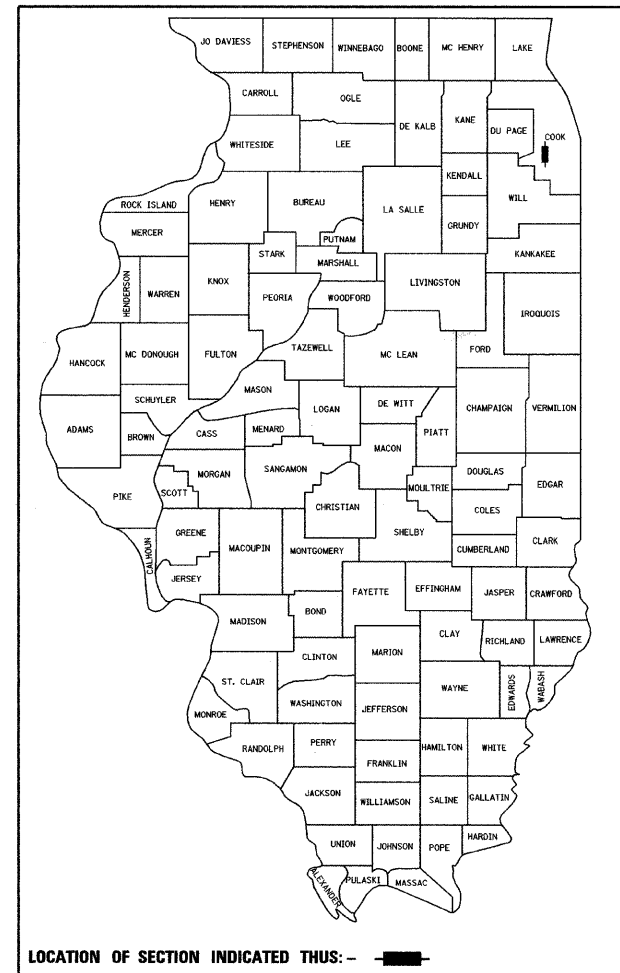
STATE OF ILLINOIS
DEPARTMENT OF TRANSPORTATION
DIVISION OF HIGHWAYS
**PROPOSED
HIGHWAY PLANS**

F.A.U. 2697 (FLAVIN ROAD)
IL 171 (ARCHER AVE.) TO 95TH ST.
RESURFACING (SKIDPROOFING)
SECTION 2007-051 Q
PROJECT: ACHSIP-2697(004)
COOK COUNTY
C-91-019-08

FOR INDEX OF SHEETS SEE SHEET 2

THIS IMPROVEMENT IS LOCATED
WITHIN THE VILLAGE OF WILLOW SPRINGS

TRAFFIC DATA
2005 ADT - 12,100
POSTED SPEED LIMIT - 40 MPH

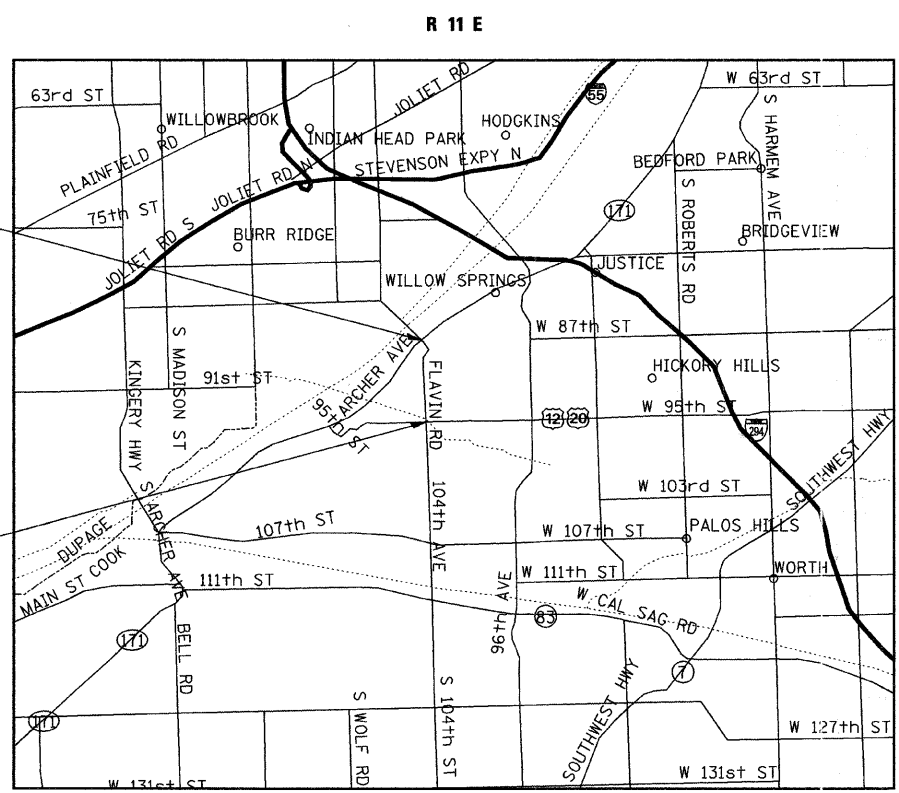


FULL SIZE PLANS HAVE BEEN PREPARED USING STANDARD ENGINEERING SCALES. REDUCED SIZED PLANS WILL NOT CONFORM TO STANDARD SCALES. IN MAKING MEASUREMENTS ON REDUCED PLANS, THE ABOVE SCALES MAY BE USED.

J.U.L.I.E.
JOINT UTILITY LOCATION INFORMATION FOR EXCAVATION
1-800-892-0123
OR 811

END IMPROVEMENT
STA. 154 + 15.35

BEGIN IMPROVEMENT
STA. 100 + 60.70



Ciorba Group, Inc.
DESIGN FIRM
REGISTRATION NUMBER
184-001016
CONSULTING ENGINEERS
SUITE 402, 5507 NORTH CUMBERLAND AVE
CHICAGO, ILLINOIS 60656 :: (773) 775-4009

YORK TOWNSHIP
LOCATION MAP
1" = 5000'
GROSS AND NET LENGTH OF PROJECT = 5354.65 FT = 1.01 MI.



STATE OF ILLINOIS
DEPARTMENT OF TRANSPORTATION
DIVISION OF HIGHWAYS
SUBMITTED FEBRUARY 13, 20 08
Diana M. O'Keefe
DEPUTY DIRECTOR OF HIGHWAYS, REGION ENGINEER
March 21, 20 08
Eric E. Horan
INTERIM ENGINEER OF DESIGN AND ENVIRONMENT
March 21, 20 08
Christine M. Reed
DIRECTOR OF HIGHWAYS, CHIEF ENGINEER

**PRINTED BY THE AUTHORITY
OF THE STATE OF ILLINOIS**

DISTRICT 1 DESIGN PLAN PREPARATION ENGINEER: K. ENG (847)705-4247

CONTRACT NO. 60D43