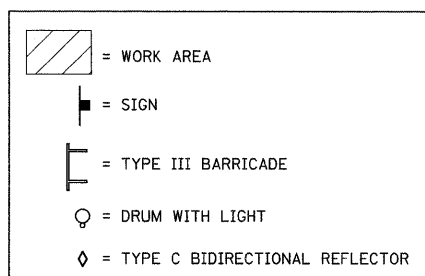
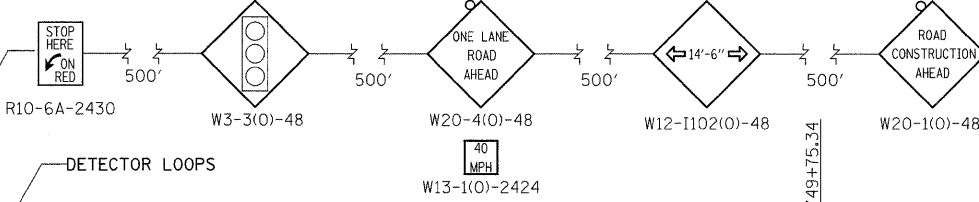
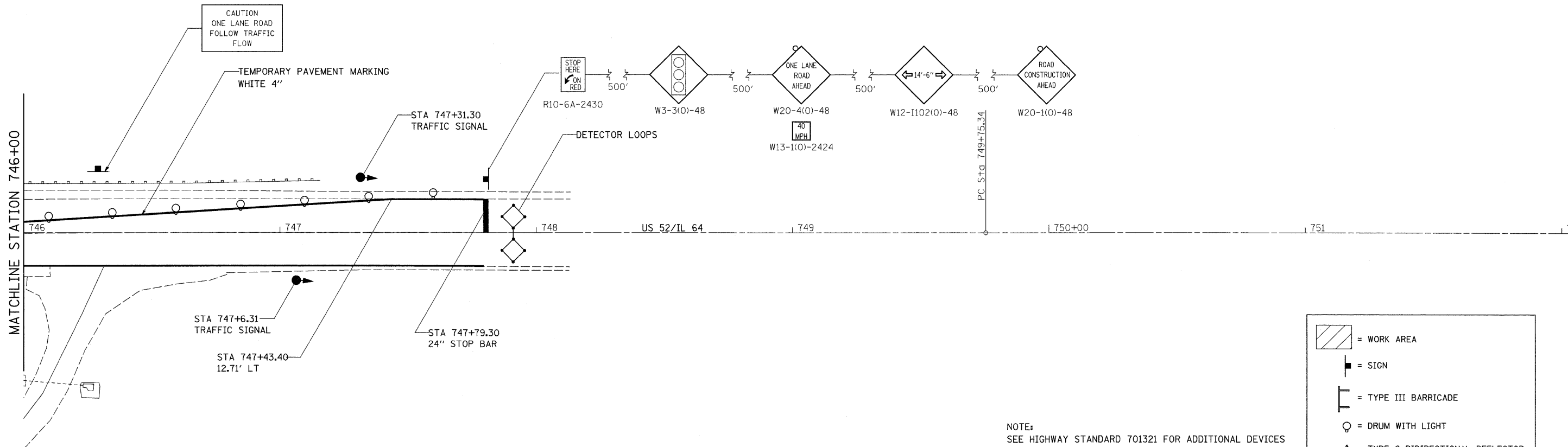
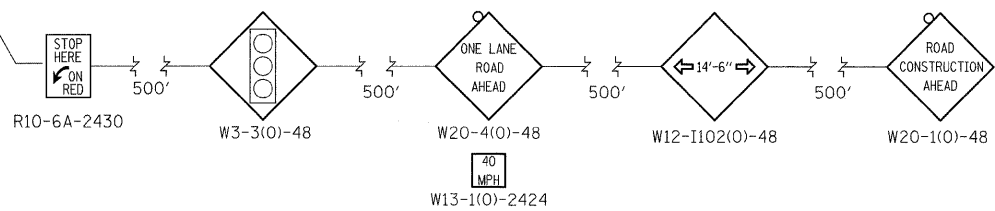
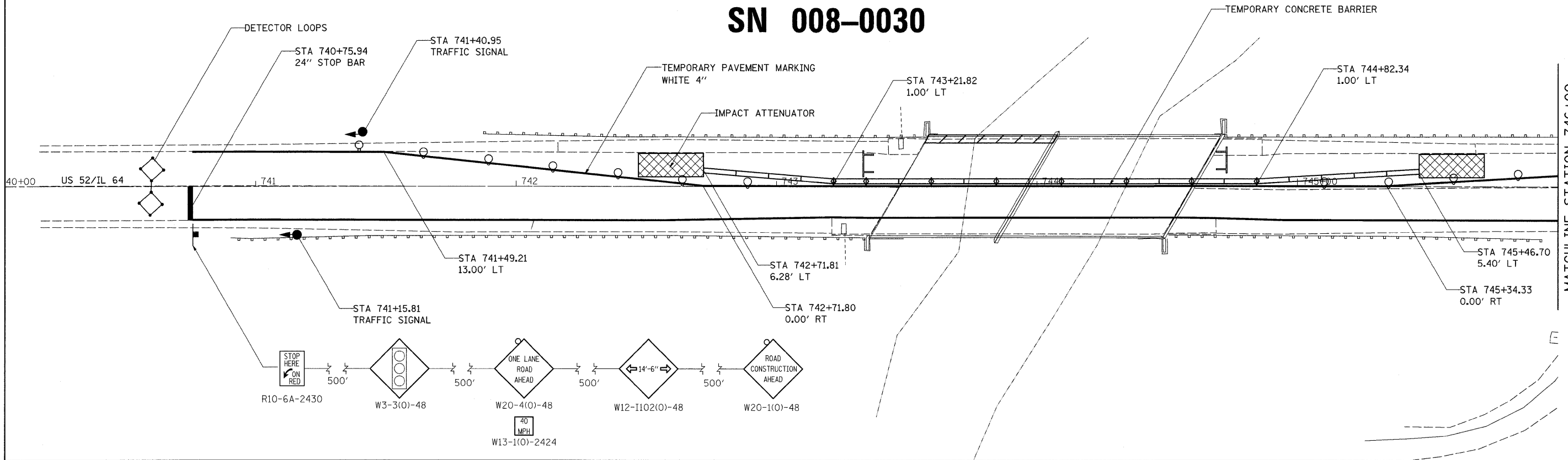


STAGE II

SN 008-0030



NOTE:
SEE HIGHWAY STANDARD 701321 FOR ADDITIONAL DEVICES

FILE NAME = c:\projects\p206807\d06807stg.dgn	USER NAME = duncanfa	DESIGNED -	REVISED -	STATE OF ILLINOIS DEPARTMENT OF TRANSPORTATION	US 52/IL 64 STAGING DETAILS			F.A.P. RTE. 17	SECTION *	COUNTY CARROLL	TOTAL SHEETS 27	SHEET NO. 23
	PLOT SCALE = 20.0000' / IN.	DRAWN -	REVISED -		SCALE: 20	SHEET NO. 23 OF 27 SHEETS	STA.	TO STA.	CONTRACT NO. 64D28			
	PLOT DATE = Thu Jan 24 11:06:35 2008	CHECKED -	REVISED -		ILLINOIS FED. AID PROJECT							
		DATE -	REVISED -		(4BR-2)D & (4BR-1)D							