

F.A. RTE.	SECTION	COUNTY	TOTAL SHEETS	SHEET NO.
412	TREE PLANTING 2008-1	LASALLE	3	1
FED. ROAD DIST. NO.	ILLINOIS	CONTRACT NO. 66772		

**STATE OF ILLINOIS
DEPARTMENT OF TRANSPORTATION
DIVISION OF HIGHWAYS**

**PROPOSED
HIGHWAY PLANS**

**FAP ROUTE 412 (I-39)
SECTION TREE PLANTING 2008-1**

LASALLE COUNTY

C - 93 - 067 - 08

**PROJECT DESCRIPTION
TREE PLANTING**

INDEX OF SHEETS

- 1 COVER SHEET
- 2 SUMMARY OF QUANTITIES & GENERAL NOTES
- 3 PLAN SHEET

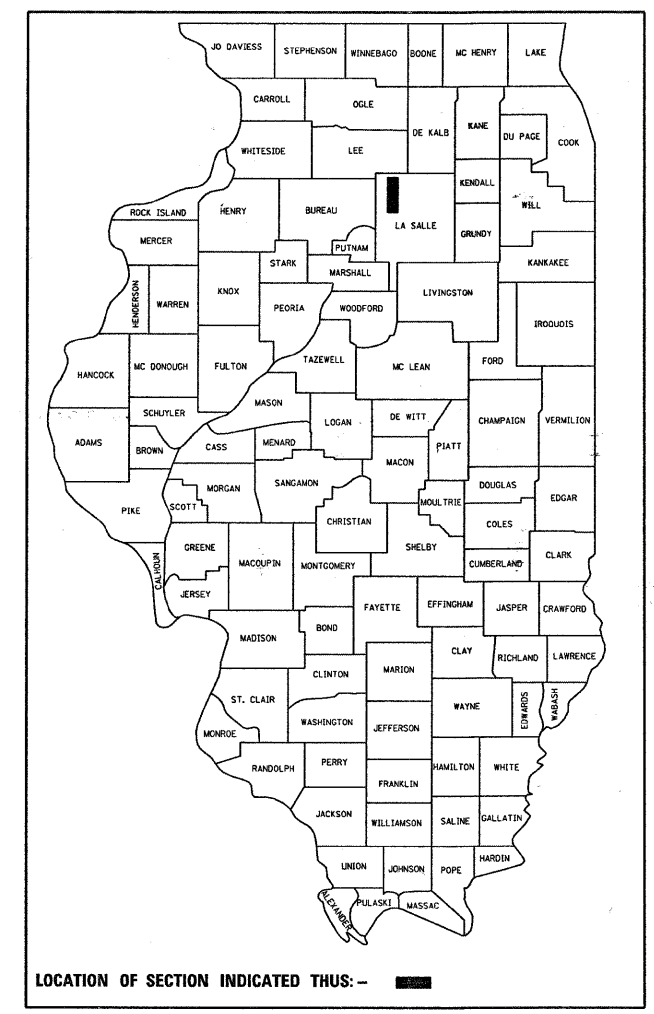
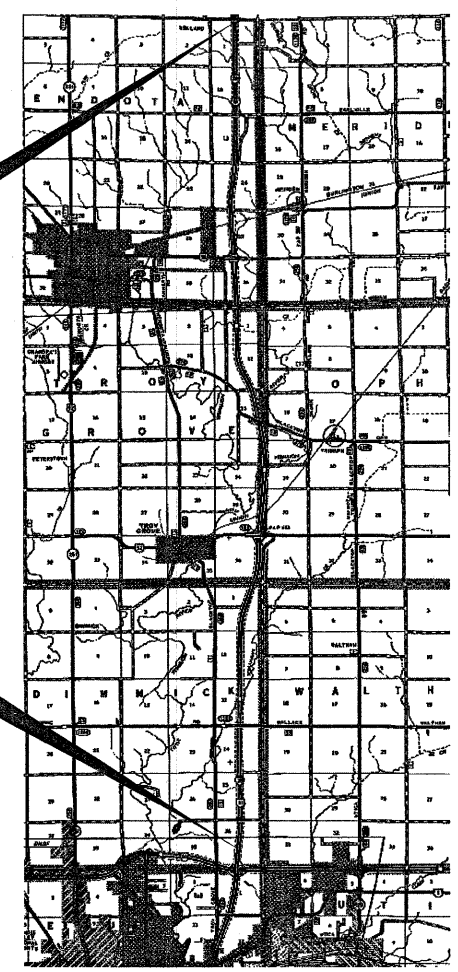
STANDARDS

- 000001-05 STANDARD SYMBOLS, ABBREVIATIONS AND PATTERNS
- 001006 DECIMAL OF AN INCH AND OF A FOOT
- 701101-01 OFF-ROAD OPERATIONS MULTILANE, 4.5 m (15') TO 600 mm (24") FROM PAVEMENT EDGE
- 701106-01 OFF-ROAD OPERATIONS, MULTILANE, MORE THAN 4.5 m (15') AWAY
- 701901 TRAFFIC CONTROL DEVICES

MICROFILMED _____
 REEL NUMBER _____
 AWARDED _____
 RESIDENT ENGINEER _____
 AS BUILT CHANGES WERE MADE
 ON THE FOLLOWING SHEETS _____

END PROJECT LOG MILE 76.5

BEGIN PROJECT LOG MILE 62.5



LOCATION OF SECTION INDICATED THUS: - [black rectangle]

**STATE OF ILLINOIS
DEPARTMENT OF TRANSPORTATION
DIVISION OF HIGHWAYS**

SUBMITTED _____ 20 _____

George Ryan
 DEPUTY DIRECTOR OF HIGHWAYS, REGION ENGINEER

March 21, 20 08
Eric E. Harner
 INTERIM ENGINEER OF DESIGN AND ENVIRONMENT

March 21, 20 08
Christina M. Reed
 DIRECTOR OF HIGHWAYS, CHIEF ENGINEER

**PRINTED BY THE AUTHORITY
OF THE STATE OF ILLINOIS**

**J.U.L.I.E.
JOINT UTILITY LOCATION INFORMATION FOR EXCAVATION
1-800-892-0123
OR 811**

**PROJECT ENGINEER : D. BROVIAK
UNIT CHIEF : S. FERGUSON**

**DISTRICT 3 NO. (815) 434-6131
CONTRACT NO 66772**

**GROSS LENGTH = 73920 FT. = 14 MI.
NET LENGTH = 23760 FT. = 4.5 MI.**

DATE = Feb 13, 2008 - 09:57:47 AM
 NAME = c:\projects\ed04008\cover.sht.dgn
 SCALE = 50.0000 / IN.
 R NAME = fergusonsa

GENERAL NOTES

SEEDING SHALL NOT BE PERMITTED AT ANY TIME WHEN THE GROUND IS FROZEN, WET, OR IN AN UNTILLABLE CONDITION. LOCATIONS TO BE SEEDED WILL BE DETERMINED BY THE ENGINEER.

ABANDONED UNDERGROUND UTILITIES THAT CONFLICT WITH CONSTRUCTION SHALL BE DISPOSED OF OUTSIDE THE LIMITS OF THE RIGHT OF WAY ACCORDING TO ARTICLE 202.03 OF THE STANDARD SPECIFICATIONS AND AS DIRECTED BY THE ENGINEER. THIS WORK WILL NOT BE PAID FOR SEPARATELY, BUT SHALL BE INCLUDED IN THE COST OF THE PAY ITEM PER SHRUB BEING PLANTED.

ANY REFERENCE TO A STANDARD IN THESE PLANS SHALL BE INTERPRETED TO MEAN THE EDITION AS INDICATED BY THE SUBNUMBER SHOWN IN THE LIST OF STANDARDS OR THE COPY INCLUDED IN THESE PLANS.

ALL DAMAGE TO DEPARTMENT OWNED UNDERGROUND FACILITIES, CAUSED BY THE CONTRACTOR SHALL BE REPAIRED TO THE SATISFACTION OF THE DEPARTMENT AT THE CONTRACTOR'S EXPENSE. THIS SHALL INCLUDE ALL TEMPORARY REPAIRS REQUIRED TO KEEP THE FACILITY OPERATIONAL WHILE MATERIAL IS BEING OBTAINED TO MAKE PERMANENT REPAIRS. SPLICING OF ELECTRIC CABLE SHALL NOT BE ALLOWED. ELECTRIC CABLE SHALL BE REPLACED FROM POLE TO POLE OR CONTROLLER.

MEMBERS OF JULIE KNOWN TO BE WITHIN THE LIMITS OF THE IMPROVEMENT ARE:
NONE

NON-MEMBERS OF JULIE KNOWN TO BE WITHIN THE LIMITS OF THE IMPROVEMENT ARE:

STATE OF ILLINOIS - IDOT

SUMMARY OF QUANTITIES				100% STATE
CODE NO.	ITEM	UNIT	URBAN	
			Y003	
			TOTAL	QUANTITY
* C2012826	SHRUB,VIBURNUM TRILOBUM(AMERICAN CRANBERRY VIBURNUM), 30" HEIGHT, BALLED ^{AND} BURLAPPED	EACH	250	
* E2001526	SHRUB,CORNUS RACEMOSA (GRAY DOGWOOD), 30" HEIGHT, BALLED ^{AND} BURLAPPED	EACH	600	
* C2005845	SHRUB, RHUS AROMATICA GRO-LOW (GRO-LOW FRAGRANT SUMAC), 5-GALLON	EACH	200	
* C2000524	SHRUB, ARONIA MELANOCARPA (BLACK CHOKEBERRY), 2' HEIGHT BALLED ^{AND} BURLAPPED	EACH	600	
67100100	MOBILIZATION	L SUM	1	
* D2001760	EVERGREEN, PICEA ABIES (NORWAY SPRUCE), 5' HEIGHT, BALLED ^{AND} BURLAPPED	EACH	70	

▪ SPECIALTY ITEMS

STATE OF ILLINOIS
DEPARTMENT OF TRANSPORTATION
DISTRICT THREE

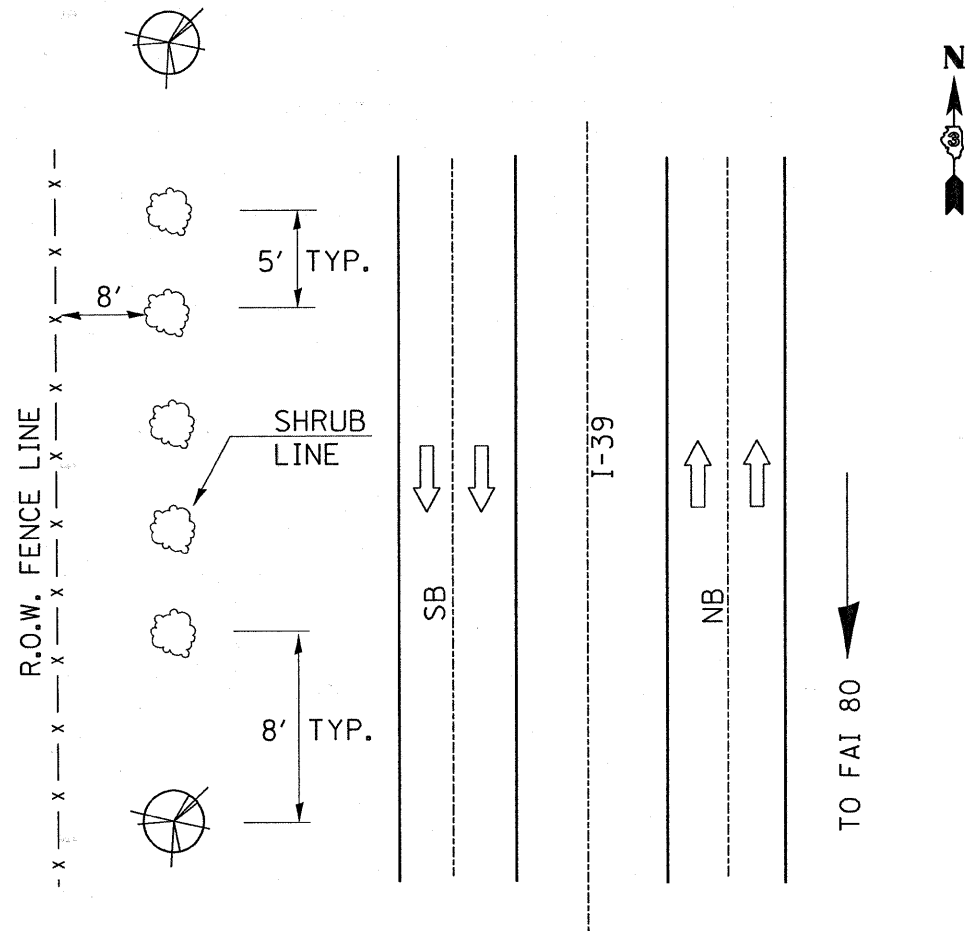
PREPARED BY: *R. Powell*
DISTRICT STUDIES & PLANS ENGINEER

DATE: 2-13-08

EXAMINED BY: *Herb R. ...*
DISTRICT CONSTRUCTION ENGINEER

James P. Throckmold III
DISTRICT MATERIALS ENGINEER

James A. ...
DISTRICT OPERATIONS ENGINEER



SHRUB PLACEMENT DETAIL

1. PLACEMENT OF SHRUBS AND TREES SHALL NOT INTERFERE WITH EXISTING PREVIOUSLY DEPARTMENT PLANTED SHRUB OR TREE LINES
2. EXACT LOCATIONS TO BE DETERMINED BY ENGINEER.

TREE SCHEDULE		
LOCATION	DISTANCE	EVERGREEN PICEA ABIES (NORWAY SPRUCE) 5' HEIGHT BALLED AND BURLAPPED EACH
I-39 SOUTHBOUND (WEST SIDE)		
MILE MARKER 62.5 TO 63	2640	10
MILE MARKER 68.5 TO 69.5	5280	16
MILE MARKER 73 TO 74.5	7920	22
MILE MARKER 75 TO 76.5	7920	22
TOTAL		70

SHRUB SCHEDULE					
LOCATION	DISTANCE	SHRUB, VIBURNUM TRILOBUM (AMERICAN CRANBERRY VIBURNUM) 30" HEIGHT BALLED AND BURLAPPED EACH	SHRUB, CORNUS RACEMOSA (GRAY DOGWOOD), 30" HEIGHT BALLED AND BURLAPPED EACH	SHRUB, RHUS AROMATICA GRO-LOW (GRO-LOW FRAGRANT SUMAC) 5 GALLON EACH	SHRUB, ARONIA MELANOCARPA (BLACK CHOKEBERRY) 24" HEIGHT BALLED AND BURLAPPED EACH
I-39 SOUTHBOUND (WEST SIDE)					
MILE MARKER 62.5 TO 63	2640			200	
MILE MARKER 68.5 TO 69.5	5280	250			
MILE MARKER 73 TO 74.5	7920		600		
MILE MARKER 75 TO 76.5	7920				600
TOTAL		250	600	200	600