

FAS RTE.	SECTION	COUNTY	TOTAL SHEETS	SHEET NO.
1613	*	SANGAMON	20	1
FED. ROAD DIST. NO.	ILLINOIS	CONTRACT NO. 72B29		

* - D-6 SHLDR RUMBLE STRIPS 2008-1

STATE OF ILLINOIS
DEPARTMENT OF TRANSPORTATION
DIVISION OF HIGHWAYS

PROPOSED
HIGHWAY PLANS

FAS ROUTE 1613 (OLD U.S. RTE. 36)
SECTION D-6 SHLDR RUMBLE STRIPS 2008-1
PROJECT: ACHSIP-1613(105)
SANGAMON COUNTY
C-96-106-07

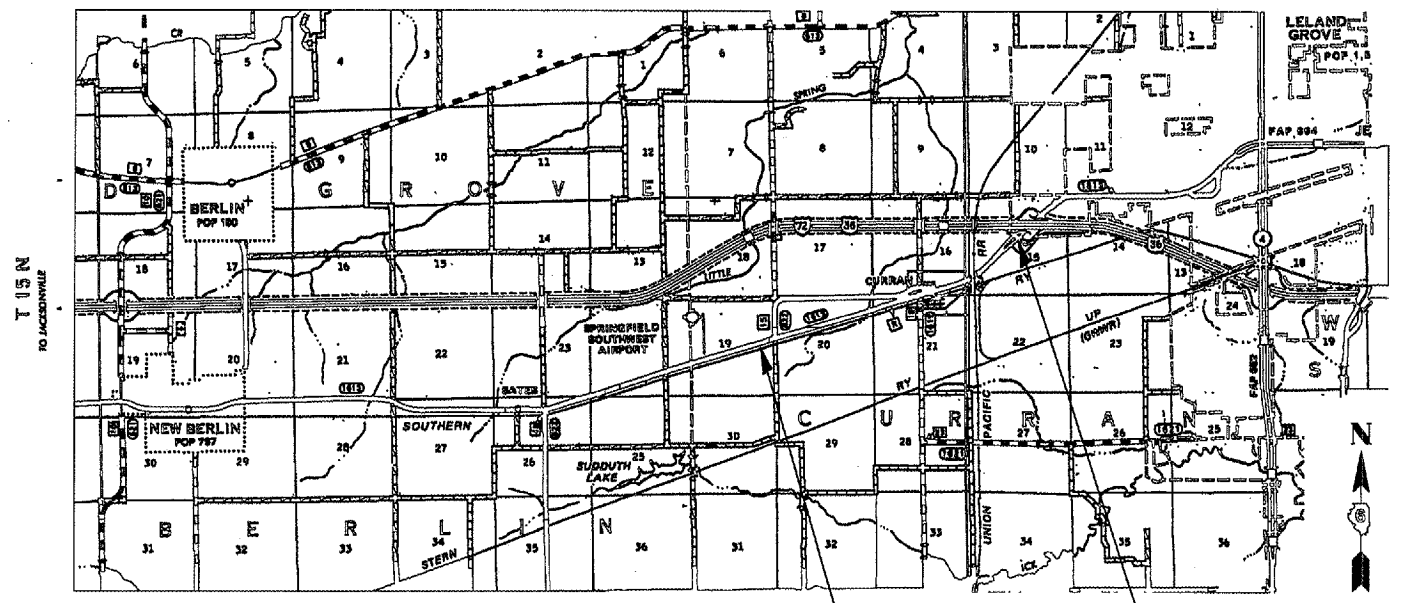
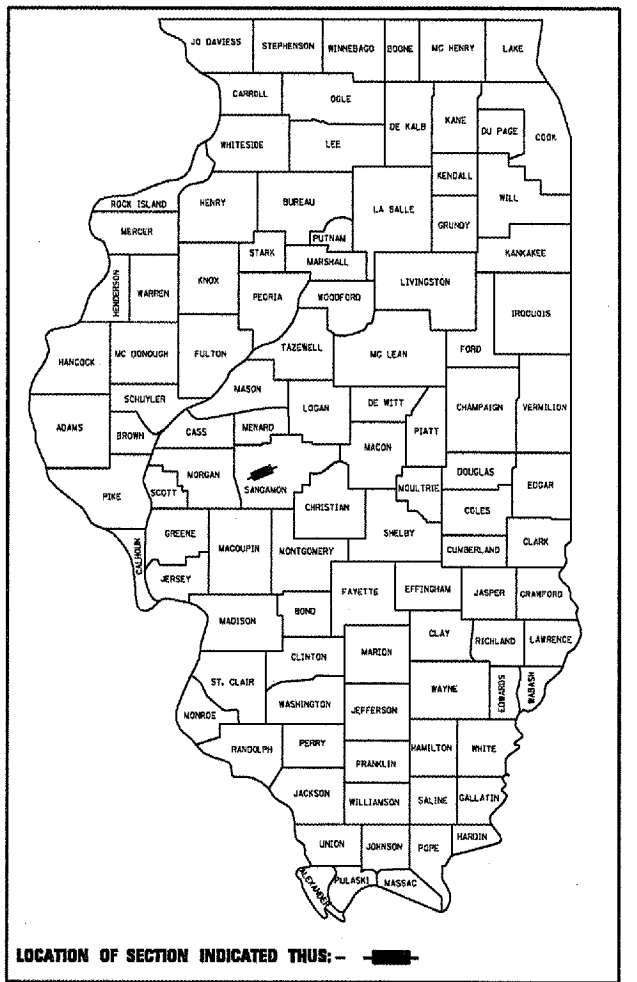
INDEX OF SHEETS

- 1 COVER SHEET
- 2 GENERAL NOTES
- 3 SUMMARY OF QUANTITIES
- 4-5 TYPICAL CROSS SECTIONS
- 6-7 SCHEDULES
- 8-14 PLAN SHEETS
- 15 RUMBLE STRIP DETAILS
- 16-20 CROSS SECTIONS

STANDARDS

000001-05	701311-02
001006	701326-02
280001-04	701901
442201-03	720001
635001	720006-01
701001-01	720011
701006-02	728001
701011-01	780001-01
701301-02	728001
701306-01	701201-02

D-96-106-07

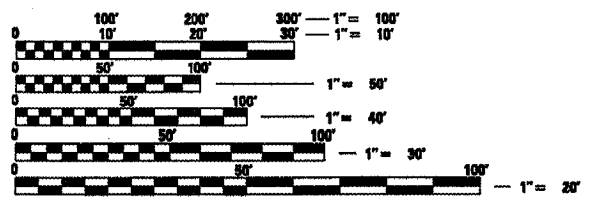


BEGINNING OF PROJECT
 STATION 215+36.33

END OF PROJECT
 STATION 358+43.96

LOCATION MAP

TOTAL LENGTH OF PROJECT = 14,307.63 FEET = 2.710 MILES
 HIGHWAY CLASSIFICATION = MINOR ARTERIAL
 (NOT A DESIGNATED TRUCK ROUTE)
 FAS 1613 (OLD US 36) A.D.T. = 4,222 IN THE YEAR 2007



FULL SIZE PLANS HAVE BEEN PREPARED USING STANDARD ENGINEERING SCALES. REDUCED SIZED PLANS WILL NOT CONFORM TO STANDARD SCALES. IN MAKING MEASUREMENTS ON REDUCED PLANS, THE ABOVE SCALES MAY BE USED.

J.U.L.I.E.
 JOINT UTILITY LOCATION INFORMATION FOR EXCAVATION
 1-800-892-0123
 OR 811

STATE OF ILLINOIS
 DEPARTMENT OF TRANSPORTATION
 DIVISION OF HIGHWAYS

SUBMITTED *[Signature]* 2008
[Signature]
 DEPUTY DIRECTOR OF HIGHWAYS, REGION ENGINEER

March 21, 2008
[Signature]
 ENGINEER OF DESIGN AND ENVIRONMENT

March 21, 2008
[Signature]
 DIRECTOR OF HIGHWAYS, CHIEF ENGINEER

**PRINTED BY THE AUTHORITY
 OF THE STATE OF ILLINOIS**

PROJECT ENGINEER: SAL MADONIA (217) 782-4761
 SQUAD LEADER: MARCUS BRUCE (217) 524-0946

CONTRACT NO. 72B29

Rev.