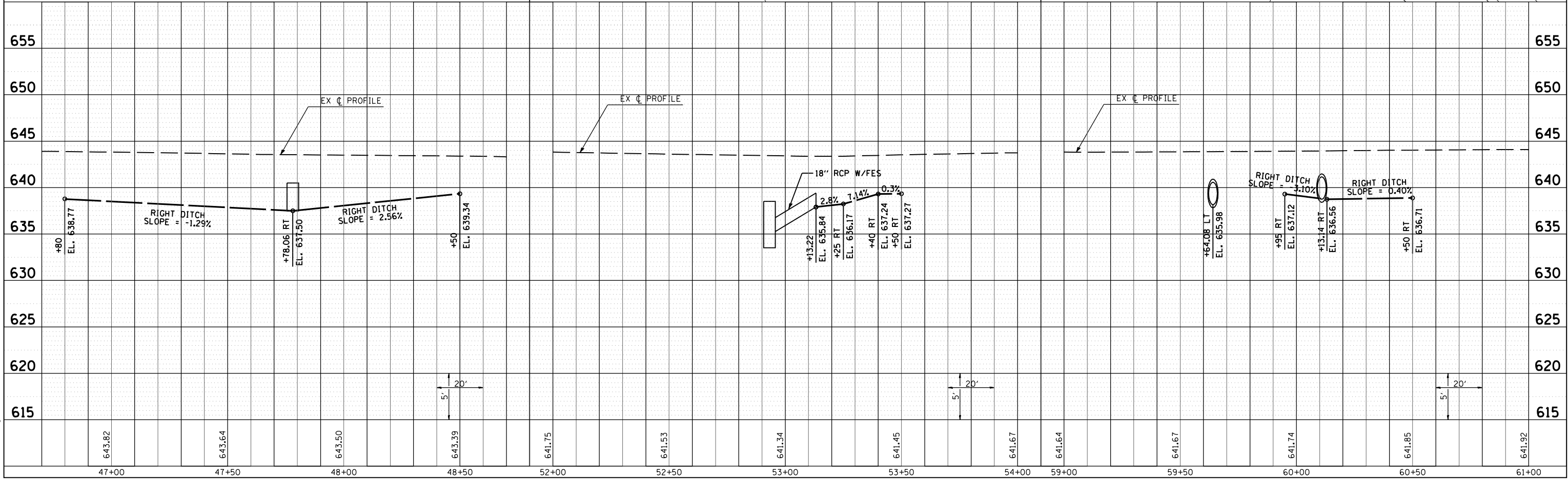
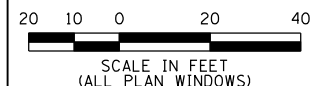
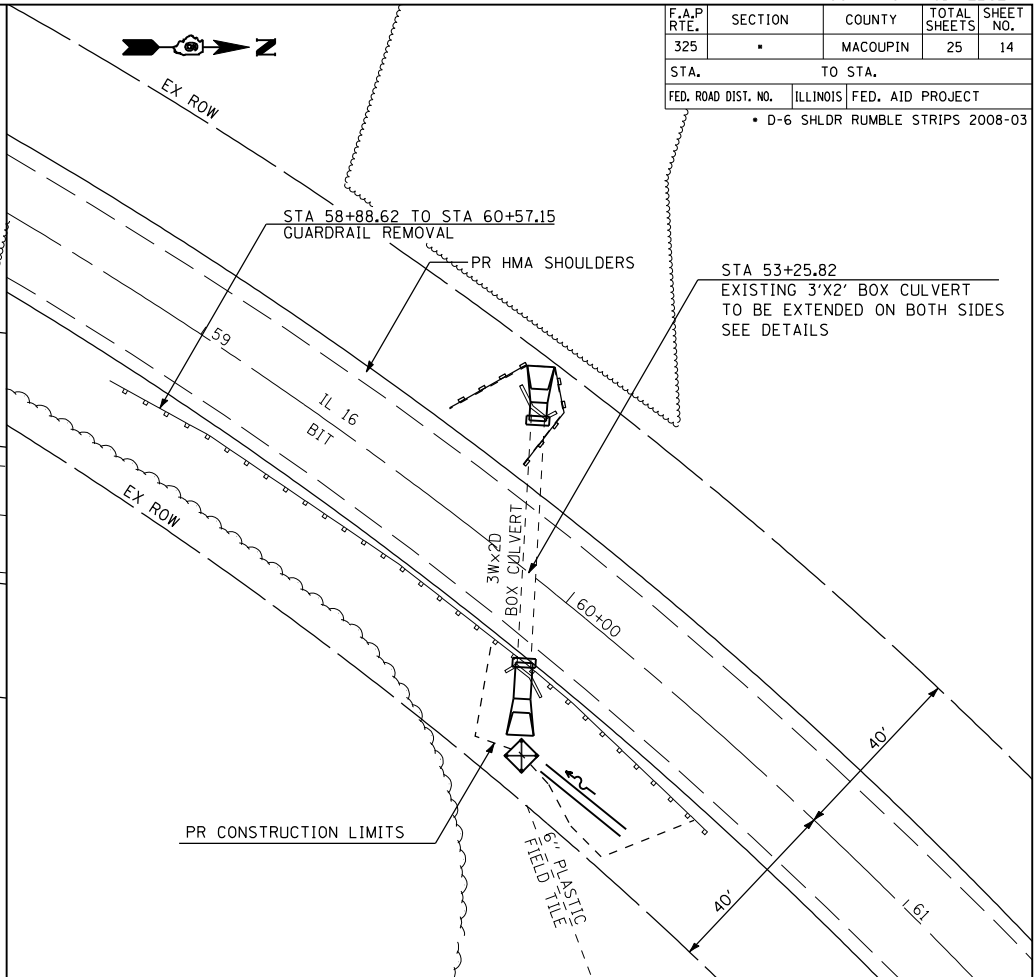
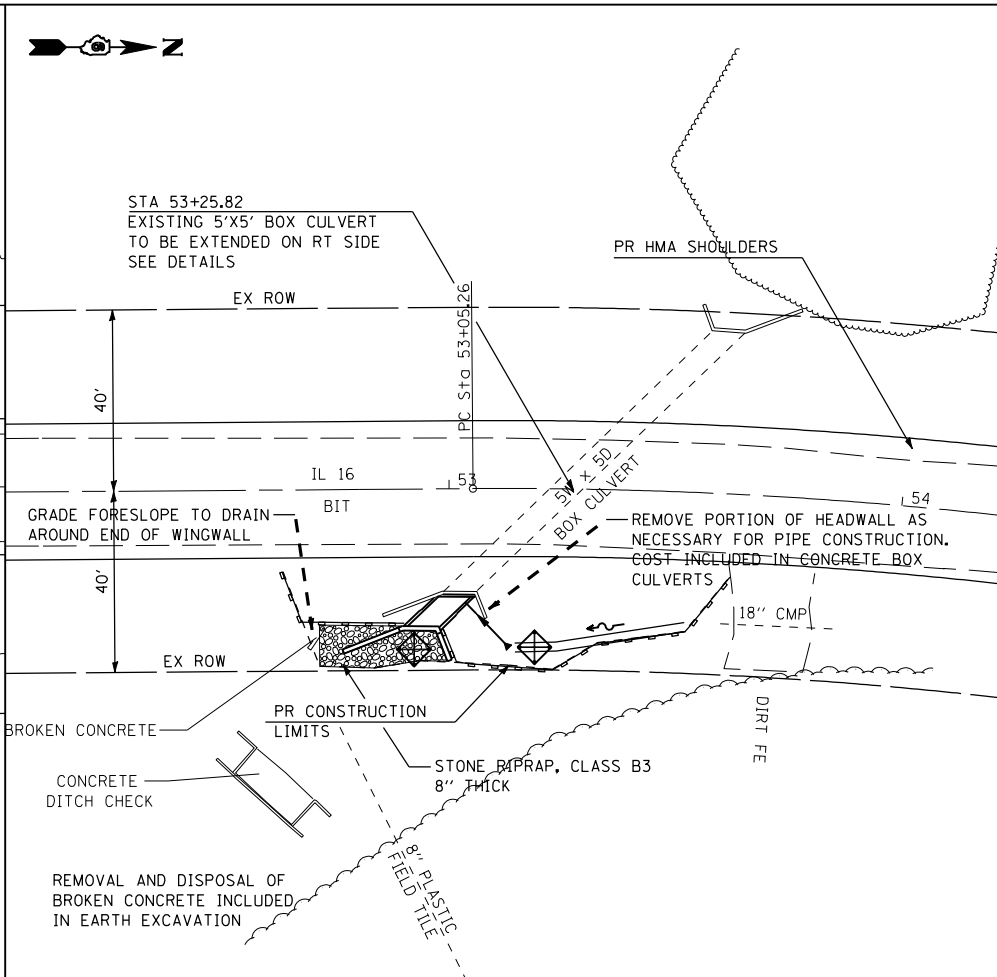
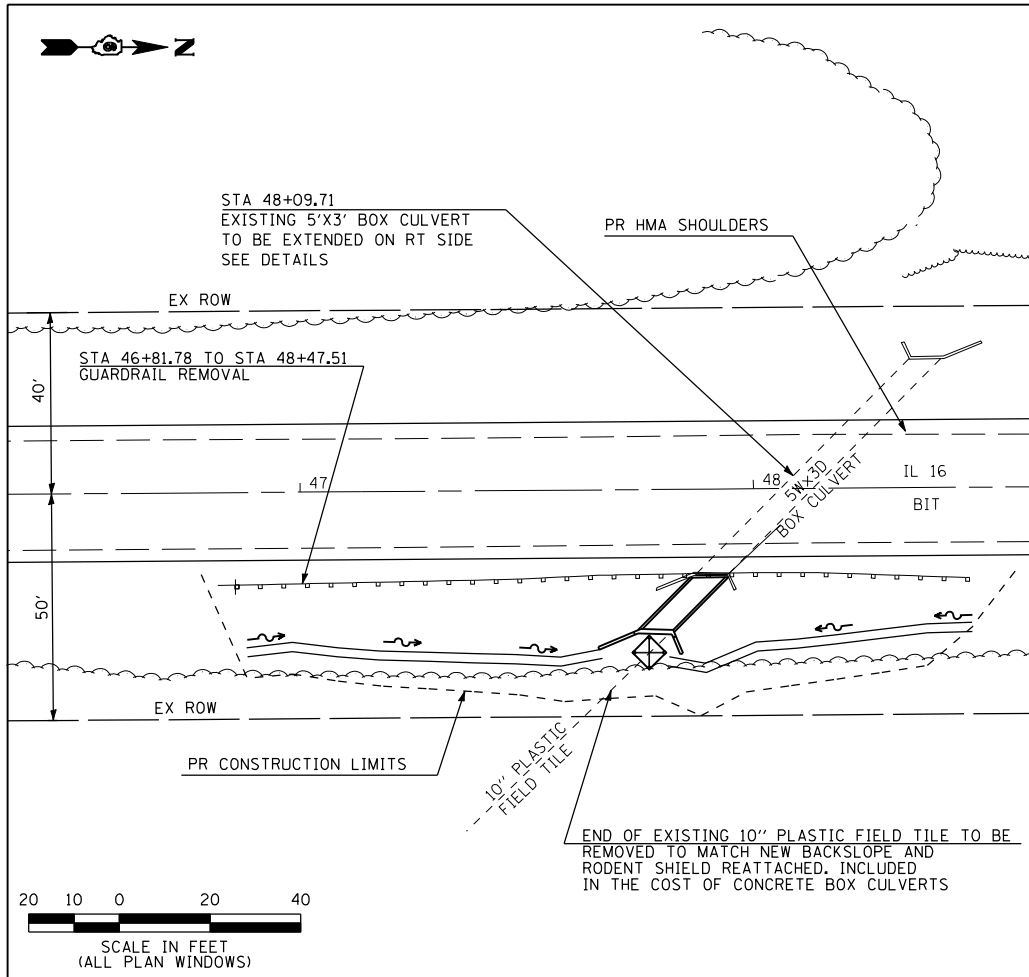


F.A.P. RTE.	SECTION	COUNTY	TOTAL SHEETS	SHEET NO.
325	•	MACOUPIN	25	14
STA. 325		TO STA. 326		
FED. ROAD DIST. NO.	ILLINOIS	FED. AID PROJECT		
• D-6 SHLDR RUMBLE STRIPS 2008-03				

PLAN	SURVEYED	BY	DATE
NO.	NO.		
NOTE BOOK NO.	PICTURED		
	PT. OF WAY CHECKED		
	CADD FILE NAME		

PROFILE	SURVEYED	BY	DATE
NO.	NO.		
NOTE BOOK NO.	PICTURED		
	BY WAY NOTED		
	STRUCTURE NOTATIONS CHRD		

PLOT DATE = Jan-18-2008 07:17:53AM
 FILE NAME = c:\p\proj\ecsa\610707\plan\plan\plan.dgn
 PLOT SCALE = 40.6884' / IN.
 USER NAME = laughlin-1



PLAN & PROFILE - BOX CULVERT EXTENSIONS