
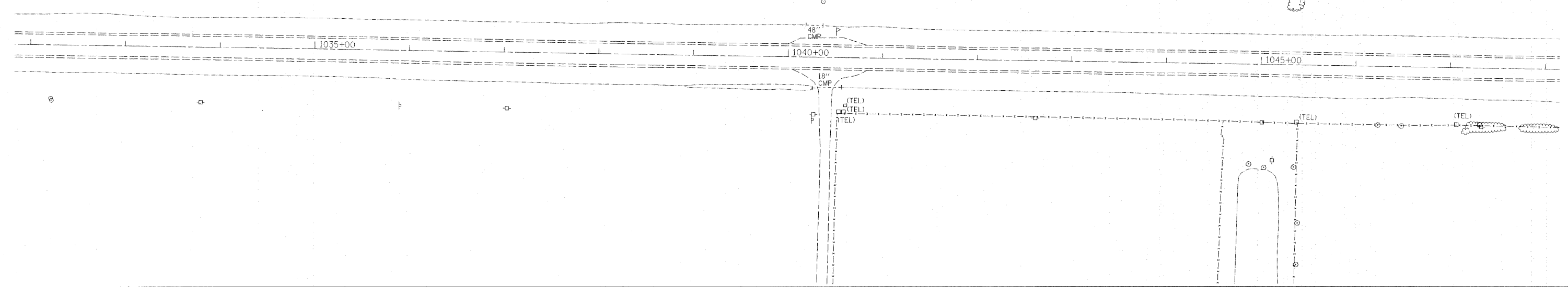
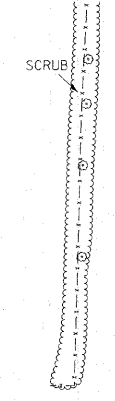


F.A.P. RTE.	SECTION	COUNTY	TOTAL SHEETS	SHEET NO.
322	19RS-4	SHELBY	33	17
STA. 1032+00		TO STA. 1063+00		
FED. ROAD DIST. NO.	ILLINOIS	FED. AID PROJECT		



REVISIONS	
NAME	DATE

ILLINOIS DEPARTMENT OF TRANSPORTATION

**STA. 1032 + 00**  
**TO**  
**STA. 1063 + 00**

SCALE: VERT.      DRAWN BY  
          HORIZ.      CHECKED BY  
DATE

PLOT DATE = 1/29/2008  
FILE NAME = c:\p\proj\p07a\74144\dwg\whelpen\_74144.dgn  
PLOT SCALE = 5/8"=1' IN.  
USER NAME = swartzm