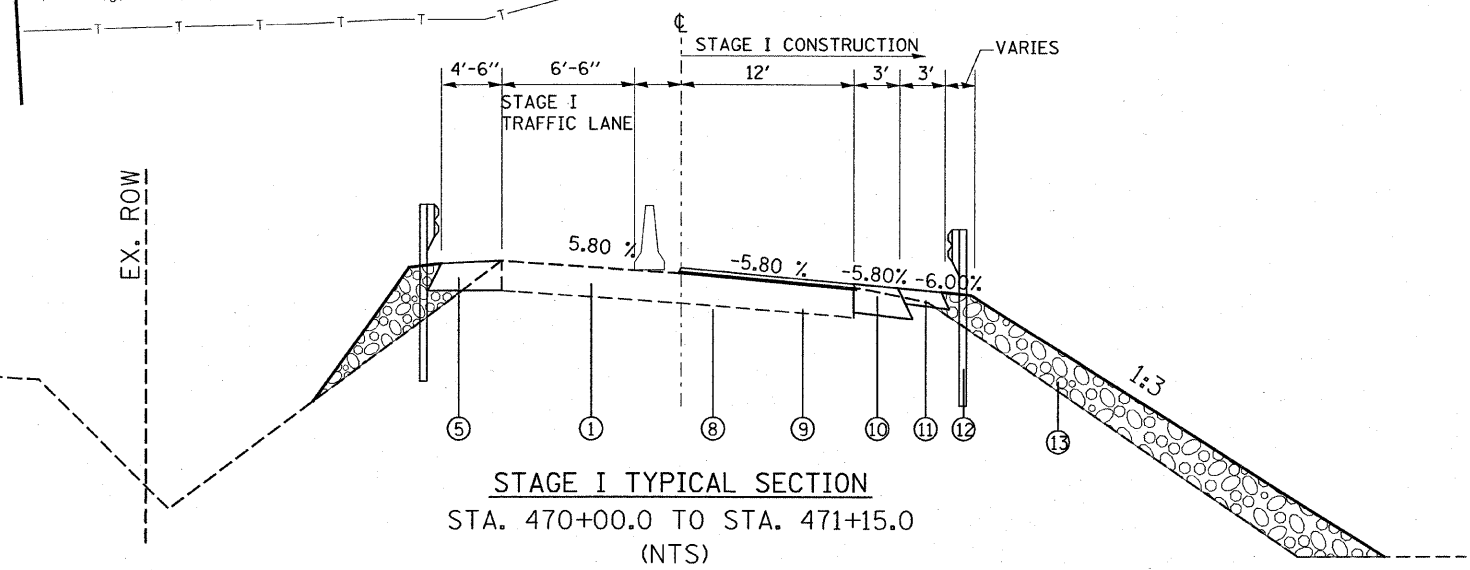
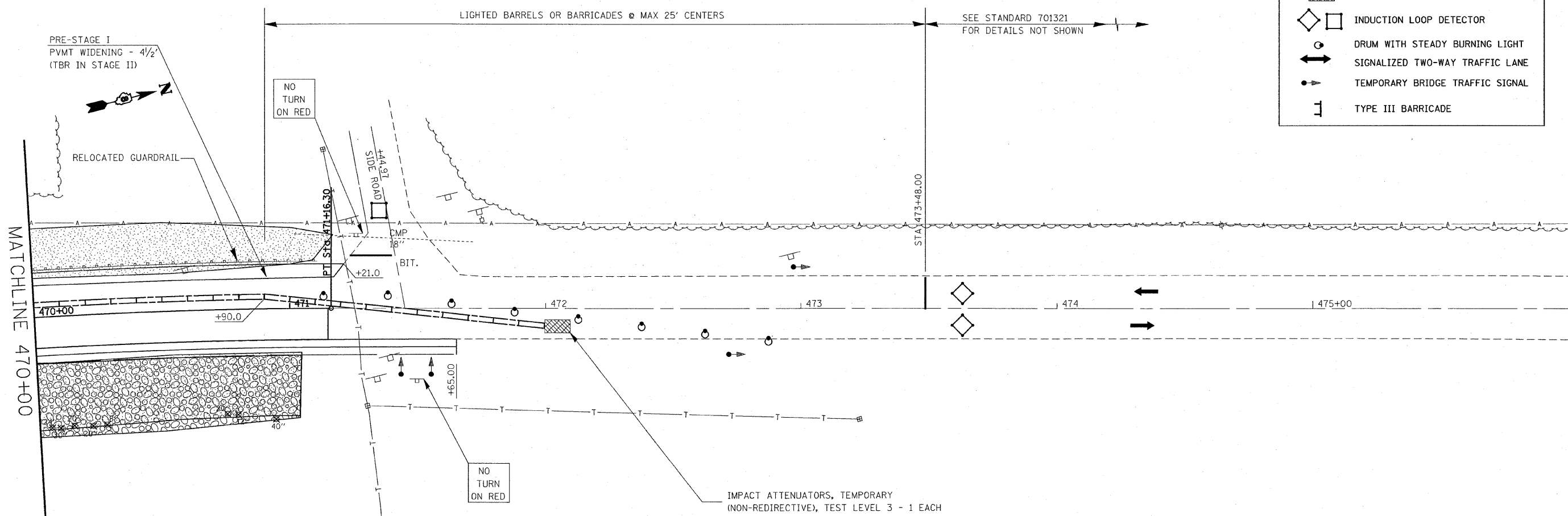


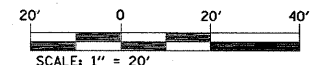
F.A.P. RTE.	SECTION	COUNTY	TOTAL SHEETS	SHEET NO.
304	5BR-2	CALHOUN	68	15
STA. 470+00.00		TO STA. 475+00.00		
FED. ROAD DIST. NO. ILLINOIS		FED. AID PROJECT		

LEGEND:

- STRUCTURE REMOVAL
- PAVEMENT REMOVAL
- TEMPORARY CONCRETE BARRIER
- IMPACT ATTENUATOR
- INDUCTION LOOP DETECTOR
- DRUM WITH STEADY BURNING LIGHT
- SIGNALIZED TWO-WAY TRAFFIC LANE
- TEMPORARY BRIDGE TRAFFIC SIGNAL
- TYPE III BARRICADE



- LEGEND**
- ① EXISTING PAVEMENT
 - ⑤ PROPOSED HOT-MIX ASPHALT BASE COURSE WIDENING 9"
 - ⑧ PROPOSED HOT-MIX ASPHALT BINDER COURSE (VARIES 0.75" TO 15")
 - ⑨ PROPOSED HOT-MIX ASPHALT SURFACE COURSE 1 1/2"
 - ⑩ PROPOSED HOT-MIX ASPHALT SHOULDERS, 8"
 - ⑪ PROPOSED AGGREGATE SHOULDER 6"
 - ⑫ PROPOSED GUARDRAIL
 - ⑬ PROPOSED RIPRAP



REVISIONS	
NAME	DATE

ILLINOIS DEPARTMENT OF TRANSPORTATION
SUGGESTED STAGE I CONSTRUCTION
 FAP ROUTE 304
 SECTION 5BR-2
 CALHOUN COUNTY

SCALE: VERT. _____
 HORIZ. _____

DATE _____ DRAWN BY _____
 CHECKED BY _____

PLOT DATE = 1/30/2008
 FILE NAME = c:\p\proj\10\1005\plan\stage1.dgn
 PLOTTER = HPGL/II
 REFERENCE = 4REF