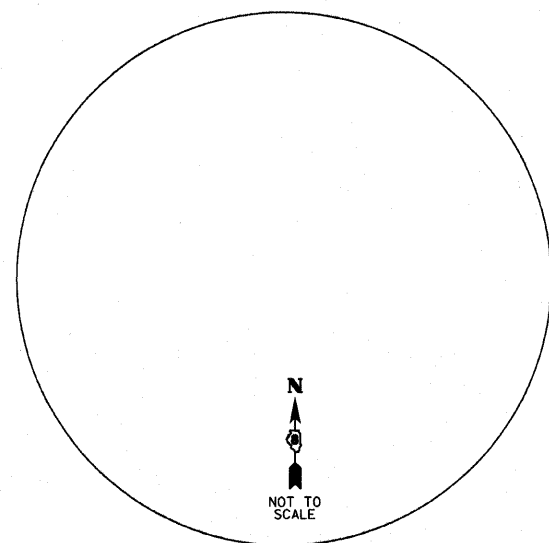


FAP ROUTE	SECTION	COUNTY	TOTAL SHEETS	SHEET NO.
304	5BR-2	CALHOUN	68	20A
STA. N/A		TO STA. N/A		
CONTRACT NO.:				

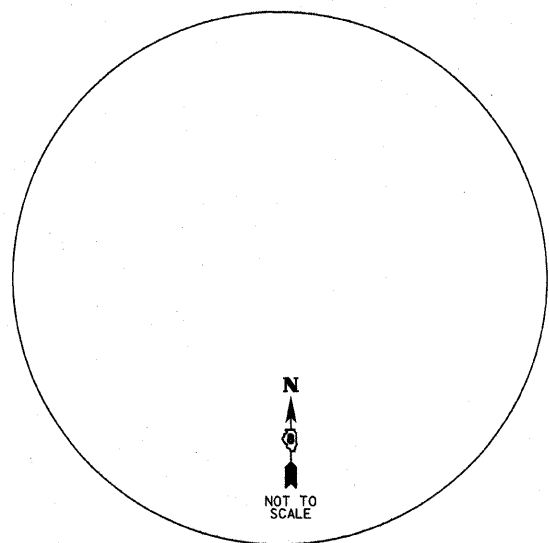
PROPOSED CENTERLINE OF CONSTRUCTION CONTROL TIES

LEGEND

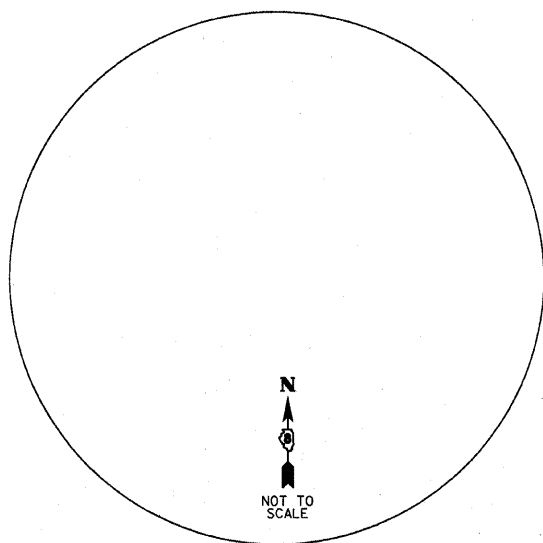
- EXISTING CENTERLINE
- EXISTING RIGHT OF WAY LINE
- PROPOSED CENTERLINE
- PROPOSED RIGHT OF WAY LINE
- SECTION LINE
- QUARTER SECTION LINE
- QUARTER QUARTER SECTION LINE
- PROPERTY (DEED) LINE
- MEASURED DIMENSION (121.45')
- RECORDED DIMENSION
- FOUND STONE
- FOUND IRON PIPE OR IRON ROD AT CORNER UNLESS OTHERWISE NOTED
- SET 5/8 INCH IRON ROD WITH PLASTIC CAP IDENTIFIED BY SURVEYORS LICENSE NUMBER AT CORNER UNLESS OTHERWISE NOTED
- PERMANENT SURVEY MONUMENT, I.D.O.T. STD. 667101 (TO BE SET BY OTHERS)
- SAME OWNERSHIP
- EXISTING BUILDING



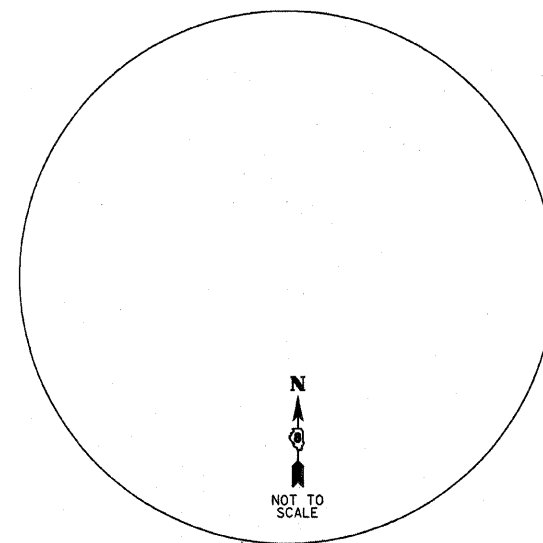
P.T. STA. 460+04.56 PROPOSED C OF CONSTRUCTION
FAP ROUTE 304 / IL RT. 100
SET MAGNAIL



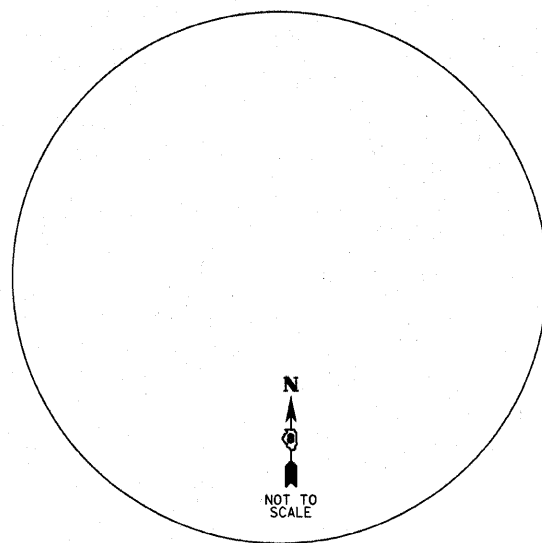
P.C. STA. 462+20.81 PROPOSED C OF CONSTRUCTION
FAP ROUTE 304 / IL RT. 100
SET MAGNAIL



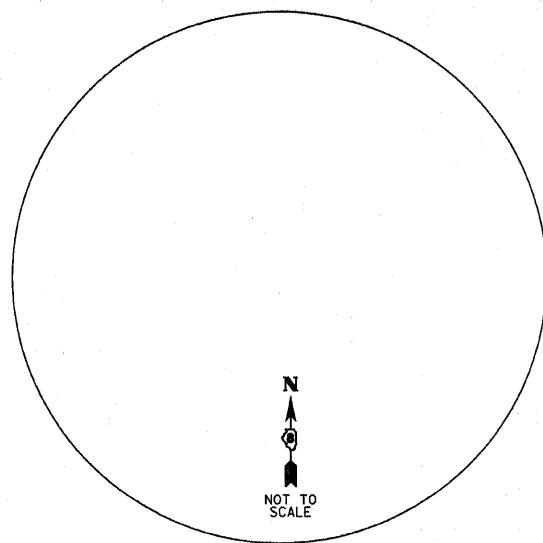
P.I. STA. 462+73.02 PROPOSED C OF CONSTRUCTION
FAP ROUTE 304 / IL RT. 100
SET MAGNAIL



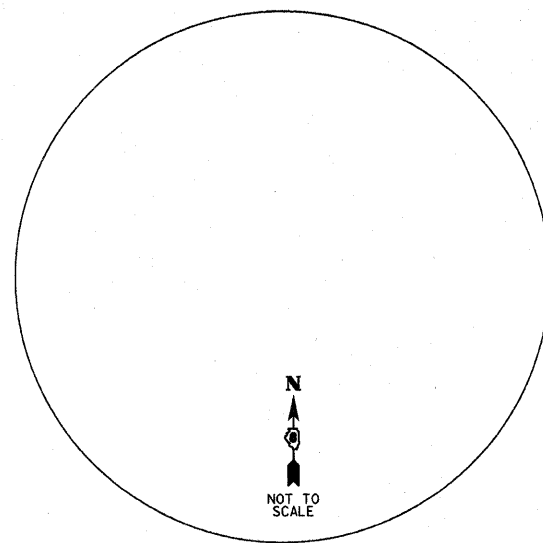
P.T. STA. 463+25.21 PROPOSED C OF CONSTRUCTION
FAP ROUTE 304 / IL RT. 100
SET MAGNAIL



P.C. STA. 463+66.65 PROPOSED C OF CONSTRUCTION
FAP ROUTE 304 / IL RT. 100
SET MAGNAIL



P.I. STA. 467+45.79 PROPOSED C OF CONSTRUCTION
FAP ROUTE 304 / IL RT. 100
SET MAGNAIL



P.C. STA. 471+16.30 PROPOSED C OF CONSTRUCTION
FAP ROUTE 304 / IL RT. 100
SET MAGNAIL

■ STAKING OF PROPOSED RIGHT OF WAY AND PERMANENT EASEMENT CORNERS. SET 5/8 INCH METAL ROD WITH DIVISION OF HIGHWAY SURVEY ALUMINUM CAP TO MONUMENT THE POSITION SHOWN. IDENTIFIED BY INSCRIPTION DATA AND SURVEYORS LICENSE NUMBER. (PROPOSED RIGHT OF WAY CORNERS SET IN CULTIVATED AREAS SHALL BE A MINIMUM OF 20 INCHES BELOW THE GROUND SURFACE).

STATE OF KENTUCKY)
) SS
COUNTY OF McCRACKEN)

I, RONALD S. BACON, AN ILLINOIS PROFESSIONAL LAND SURVEYOR, CERTIFY THAT I HAVE SURVEYED THE PLAT OF HIGHWAY SHOWN HEREON AND THAT THIS PROFESSIONAL SERVICE CONFORMS TO THE CURRENT ILLINOIS MINIMUM STANDARDS FOR A BOUNDARY SURVEY FOR THE PROPOSED PARCELS TO BE ACQUIRED BY THE STATE OF ILLINOIS, DEPARTMENT OF TRANSPORTATION, SHOWN HEREON.

DATED _____

RONALD S. BACON, PLS NO. 035-003586
LICENSE EXPIRATION DATE: 11/30/2008



500 South 17th Street 401 North Market
Paducah, Kentucky 42003 Marion, IL 62959
Phone: (270) 443-1995 Phone: (618) 997-9190
Fax: (270) 443-1904

REGISTRATION NO. 184-003258

ILLINOIS DEPARTMENT OF TRANSPORTATION
PLAT OF HIGHWAYS
FAP ROUTE 304 (IL ROUTE 100)
SECTION 5BR-2
CALHOUN COUNTY
JOB NO. R-98-012-07
TIE SHEET



NOT TO SCALE SHEET 4 OF 4

COMPLETION DATE OF FIELD WORK PERFORMED
LAND SURVEY: 5/23/07
RIGHT OF WAY STAKING:

ILLINOIS DEPARTMENT OF TRANSPORTATION
DIVISION OF HIGHWAYS/DISTRICT 8
1102 EASTPORT PLAZA DRIVE
COLLINSVILLE, ILLINOIS 62234-6198

SHEET 1 IS A COVER SHEET

NO.	DATE	BY	DESCRIPTION

#DATE##
 P:\General\Projects\Geotech\IL 188\7-18-07\Submittal\SH1020A.dgn
 *REF-
 *REF-
 *REF-