

F.A.I. RTE.	SECTION	COUNTY	TOTAL SHEETS	SHEET NO.
270	60-(1,2,3,4,5)I	MADISON	46	1

STATE OF ILLINOIS  
DEPARTMENT OF TRANSPORTATION  
DIVISION OF HIGHWAYS

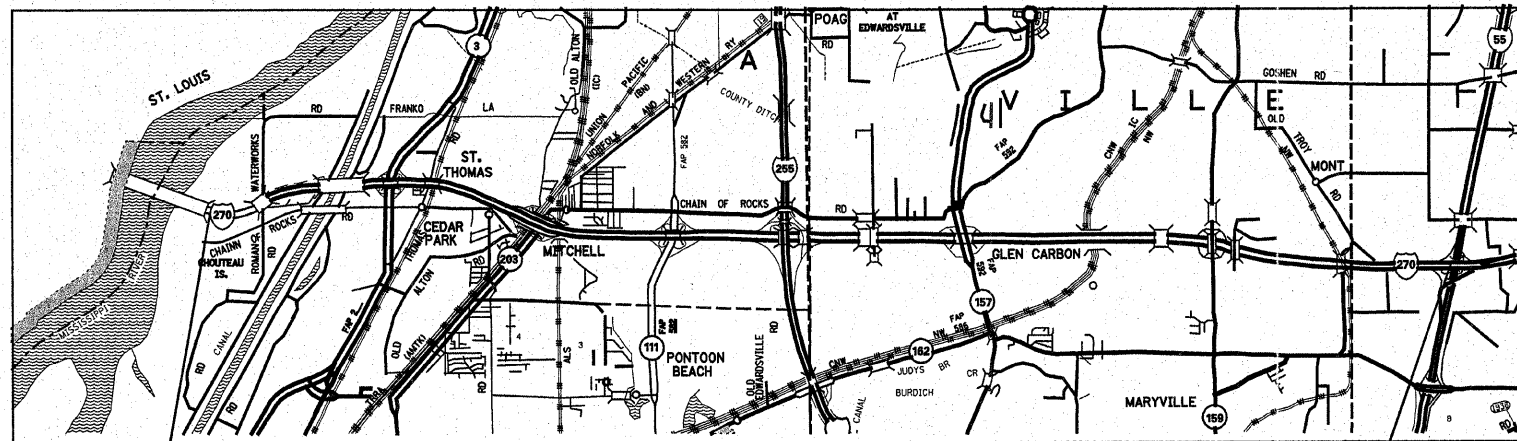
# PROPOSED HIGHWAY PLANS

FAI ROUTE 270  
SECTION 60-(1,2,3,4,5)I  
PROJECT : *ACHSIP-270-5(082)001*  
HIGH TENSION CABLE MEDIAN BARRIER  
MADISON COUNTY  
C-98-095-07

FOR INDEX OF SHEETS, SEE SHEET NO. 2

STANDARDS

- 701101-01
- 701400-02
- 701401-04
- ~~701406-04~~
- 701426-02
- 701901

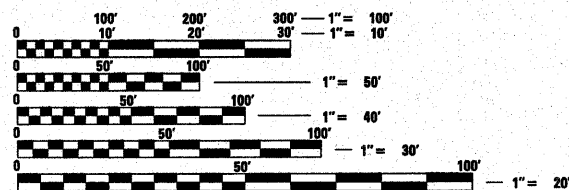


BEGIN STATION  
156 + 52

OMISSIONS - SEE LINE DIAGRAM

END STATION  
858 + 72

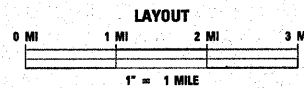
MICROFILMED \_\_\_\_\_  
REEL NUMBER \_\_\_\_\_  
AWARDED \_\_\_\_\_  
RESIDENT ENGINEER \_\_\_\_\_  
AS BUILT CHANGES WERE MADE  
ON THE FOLLOWING SHEETS



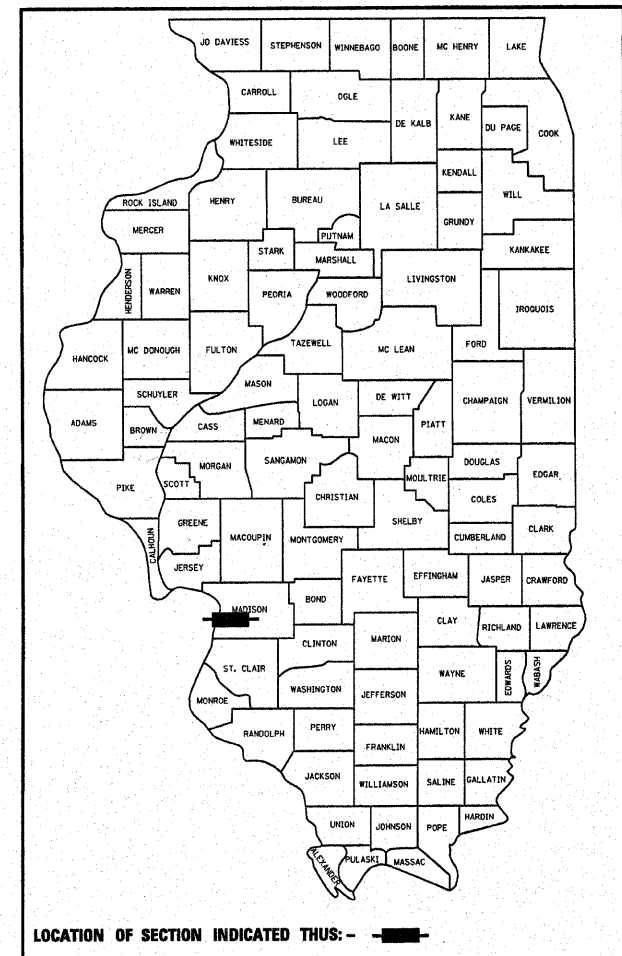
FULL SIZE PLANS HAVE BEEN PREPARED USING STANDARD ENGINEERING SCALES. REDUCED SIZED PLANS WILL NOT CONFORM TO STANDARD SCALES. IN MAKING MEASUREMENTS ON REDUCED PLANS, THE ABOVE SCALES MAY BE USED.

J.U.L.I.E.  
JOINT UTILITY LOCATION INFORMATION FOR EXCAVATION  
1-800-892-0123

DESIGN DESIGNATION



GROSS LENGTH = 70220 FT = 13.30 MILES  
NET LENGTH = 34305 FT = 6.50 MILES



STATE OF ILLINOIS  
DEPARTMENT OF TRANSPORTATION  
DIVISION OF HIGHWAYS

SUBMITTED *Dec 12 20 07*  
*May C. Krami*  
DEPUTY DIRECTOR OF HIGHWAYS  
REGION FIVE ENGINEER

*February 1, 20 08*  
*Eric E. Harman*  
INTERIM ENGINEER OF DESIGN AND ENVIRONMENT

*February 1, 20 08*  
*Christine M. Reed*  
DIRECTOR, DIVISION OF HIGHWAYS

PRINTED BY THE AUTHORITY  
OF THE STATE OF ILLINOIS

PROJECT ENGINEER: **PAT J. LEBEAU** 618-346-3179  
SQUAD LEADER: **CHERYL KEPLAR** 618-346-3186

CONTRACT NO. 76B17